


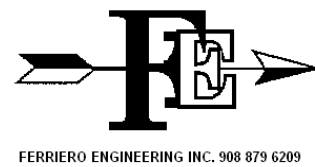


Flood Prone Area

-  Water
-  USGS Documented Floodprone Area
-  Undocumented Floodprone Area



1 inch equals 1,500 feet

JULY 2006

This map was developed using New Jersey Department of Environmental Protection Geographic Information Systems digital data, but this secondary product has not been verified by NJDEP and is not state authorized.

Wet Map II BOROUGH OF MENDHAM

EXHIBIT # 13