












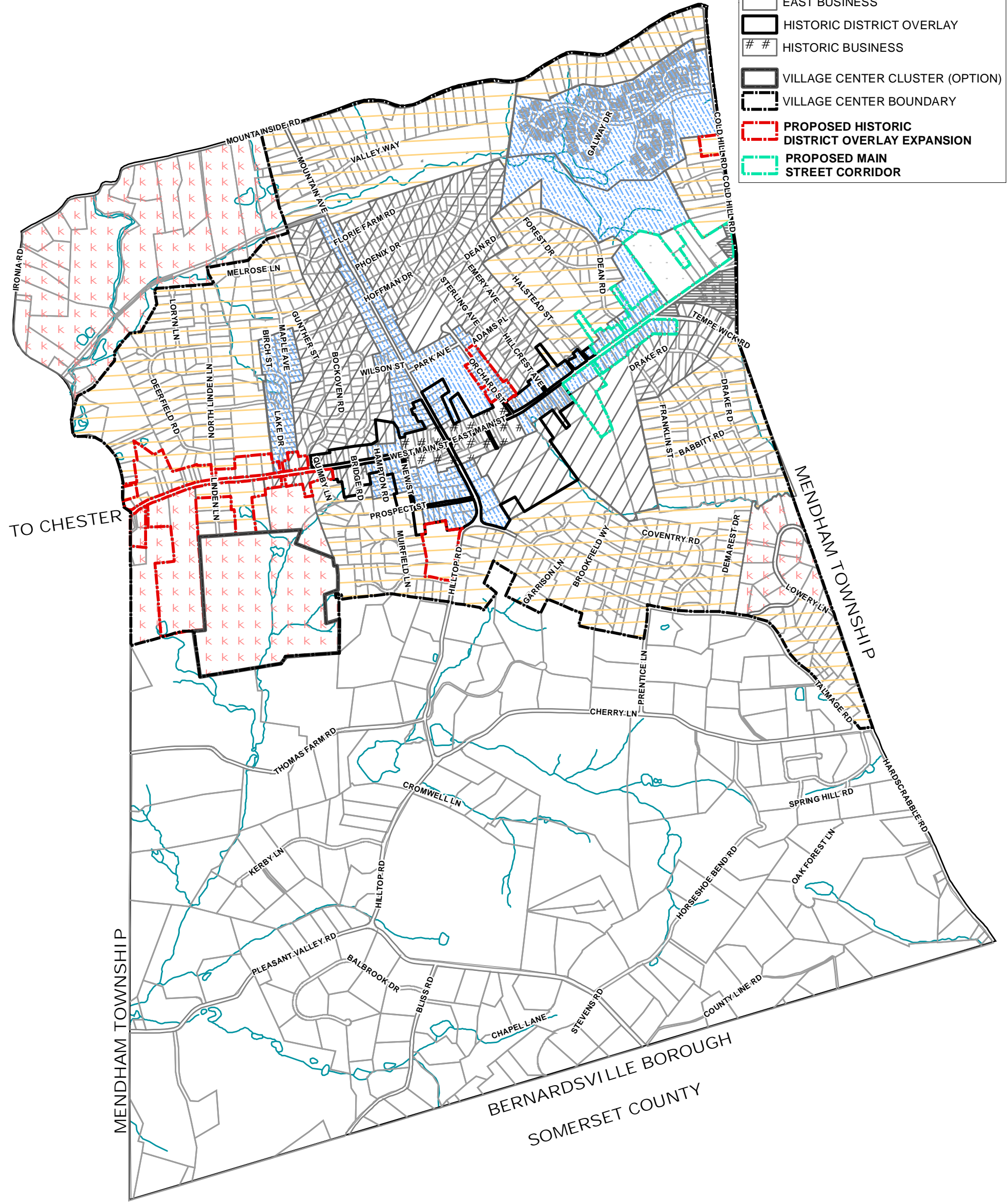


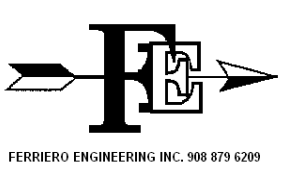
Legend

-  5 ACRE
-  3 ACRE
-  1 ACRE
-  1/2 ACRE
-  1/4 ACRE
-  LIMITED BUSINESS
-  EAST BUSINESS
-  HISTORIC DISTRICT OVERLAY
-  HISTORIC BUSINESS
-  VILLAGE CENTER CLUSTER (OPTION)
-  VILLAGE CENTER BOUNDARY
-  PROPOSED HISTORIC DISTRICT OVERLAY EXPANSION
-  PROPOSED MAIN STREET CORRIDOR



1 inch equals 1,500 feet

This map was developed using New Jersey Department of Environmental Protection Geographic Information Systems digital data, but this secondary product has not been verified by NJDEP and is not state authorized.



FERRIERO ENGINEERING INC. 908 879 6209

JULY 2006
LAND USE PLAN
BOROUGH OF MENDHAM
EXHIBIT # 2