








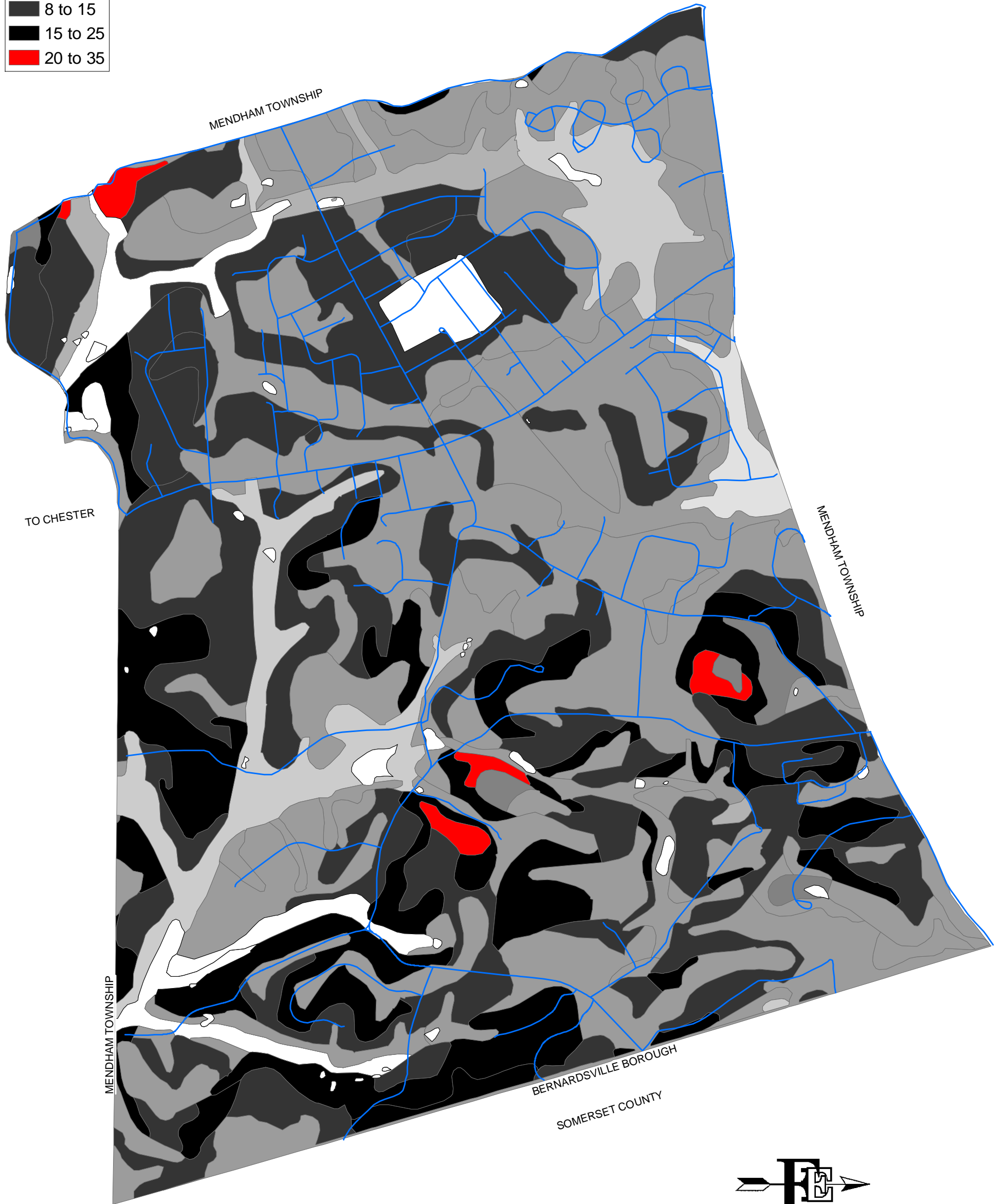


SLOPE %

-  NONE
-  0 to 3
-  0 to 8
-  2 to 8
-  3 to 8
-  3 to 15
-  8 to 15
-  15 to 25
-  20 to 35



1 inch equals 1,500 feet



FERRERO ENGINEERING INC. 908 879 6209

JULY 2006

Slopes I
BOROUGH OF MENDHAM

EXHIBIT # 10

This map was developed using New Jersey Department of Environmental Protection Geographic Information Systems digital data, but this secondary product has not been verified by NJDEP and is not state authorized.