

MENDHAM BOROUGH - TAX LIST - BOOK 1

NEW JERSEY PROPERTY TAX SYSTEM LEGEND

QUALIFICATION	BUILDING DESCRIPTION	REAL PROPERTY	EXEMPT PROPERTY	LIMITED EXEMPTIONS
CODE EXPLANATION	Format: Stories-Structure-Style-Garage	CLASS CODES	CLASS CODES	CODE EXPLANATION
S Sector Number Prefix	STORIES	TAXABLE PROPERTY	15A Public School Property	E Fire Suppression System
W Ward Number Prefix	S Prefix S with no. of stories	D Dutch Colonial	15B Other School Property	F Fallout Shelter
C Condo Unit No. Prefix	STRUCTURE	E English Tudor	15C Public Property	P Pollution Control
D Distinct Unit No. Prefix	AL Aluminum Siding	F Cape Cod	15D Church & Charit. Property	W Water Supply Control
LOT Lot only is owned	B Brick	L Colonial	15E Cemeteries & Graveyards	Y Renewable Energy
BLDG Building only is owned	M Mobile Home	M Mobile Home	15F Other Exempt.	
HM Hackensack Meadow Lands	R Rancher	R Rancher		G Commercial Indust. Exempt.
X Exmpt. Port. of Taxable Property	CB Concrete Block	S Split Level		I Dwelling Exemption
HL Highlands	F Frame	T Twin		J Dwelling Abatement
FP Flood Plain	M Metal	W Row Home		K New Dwelling/Conversion Exemption
M Mobile Home	RC Reinforced Concrete	X Duplex	DEDUCTIONS	L New Dwelling/Conversion Abatement
PL Pine Lands	S Stucco	Z Raised Rancher	CODE EXPLANATION	N Multiple Dwelling Exemption
Z Coastal Zone	SS Structural Steel	O Other	S Senior Citizen	O Multiple Dwelling Abatement
L Wet Lands	ST Stone	2 Bi-Level	V Veteran	U Urban Enterprise Zone Abate.
B Billboard	W Wood	3 Tri-Level	W Widow	
T Cell Tower	STYLE	GARAGE	D Disabled Person	
QFARM Qualified Farmland	A Commercial	AG Attached Garage	R Surviving Spouse	
Y Renewable Energy	B Industrial	UG Unattached Garage		
	C Apartments			
SPECIALTAX DISTRICT CODES		RAILROAD PROPERTY		
CODE DISTRICT TYPE	EXAMPLE:1.5S-ST-L-2AG MEANS: 1 1/2 Story Stone Colonial 2 Car Attached Garage	5A Railroad Class I		
F Fire R R.E.A.P. Eligible		5B Railroad Class II		
G Garbage D Revenue Alloc. Dist.		PERSONAL PROPERTY		
S Special Imp.		CLASS CODES		
		6A Telephone		
		6B Petroleum Refineries (Machinery, Apparatus or Equipment)		

Exempt Property Identificaton Codes

PART 1		PART 2		PART 3	
CODE	NAME OF OWNER	PRINCIPLE USE OR PURPOSE	CODE	DESCRIPTION	DESCRIPTION
01	Federal Government	001 Administrative Bldg.	055	Parsonage	640 Club
02	State Government	004 Commercial Bldg.	059	Rabbi Residence	643 Club House
03	County Government	005 Office Bldg.	080	Farm	646 Golf Course
04	Municipal Government	007 Maintenance Bldg.	083	Barn	649 Drum & Bugle Corps
05	Del. Riv. & Bay Authority	010 Municipal Bldg.	086	Shed	652 Beach
06	Del. Riv. Basin Comm.	013 Post Office	089	Tool Shed	655 Marina
07	Del. Riv. Joint Toll Bridge Comm.	016 State Bldg.	094	Dedicated Open Space	658 Boathouse
08	Del. Riv. Port Authority	019 Court House	095	Vacant Land	661 Life Guard Station
09	Del. Valley Reg. Plan. Comm.	022 Storage Bldg.	097	Disabled Veteran	664 Bath House
10	N.J. Turnpike Authority	025 Utility Bldg.	098	Widow of Serviceman or Disabled Veteran	667 Boardwalk
11	Garden State Pkwy. Comm.	040 Church	100	VFW/A.M. Leg	670 Boardwalk, Amusement
12	Interstate Sanitation Comm.	043 Chapel	101	Burial Ground	673 Booth
13	Mid. Atl. State Air Poll. Ctr Comm.	046 Synagogue	106	Cemetery	676 Refreshment Stand
14	N.Y.-N.J. Trans. Agency	047 Tax Lien Foreclosure	111	Crematory	679 Restaurant
15	Palisades Int. Park Comm.	048 In-Lieu of Tax Payment	116	Graveyard	682 Comfort Station
16	Port Authority of N.Y.-N.J.	049 Convent	121	Mausoleum	701 Highway
17	Tri-State Comm	050 Recreation Fields	201	Radio Station	702 Tunnel
18	S. Jersey Port Comm.	051 Recreation Center	204	Radar	704 Road
19	Waterfront Comm. of N.Y.	052 Rectory	207	Radio Tower	707 Parkway
20	Charitable & Non-Profit Org.		220	Filtering Plant	710 Thoroughfare
21	Fraternal Organizations		223	Pumping Station	713 Circle
22	Veterans Organizations		226	Reservoir	716 Island
23	Religious Organizations		229	Well	719 Jug Handle
24	Other		232	Water Supply	722 Medial Strip
25	Atlantic City Expressway		235	Water Tank	725 Overpass
26	N.J. Sports & Exposition Authority		238	Water Tower	726 Playground
27	N.J. Econ. Dev. Authority		241	Water Tower Booster Station	728 Right of Way
28	County Food Dist. Authority		244	Water Plant	730 Traffic Island
29	Urban Renewal Entity		247	Water Stand Pipe	731 Traffic Triangle
30	CRDA- Casino Redev. Authority		250	Sewage Treatment	740 Toll Booth
31	N.J. Education Facilities Authority		254	Sewage Disposal	743 Toll Plaza
32	Hackensck Mead. Comm		256	Sanitary Landfill	746 Sidewalk
33	County Improvement Authority		258	Drainage	749 Lighting Standards
34	N.J. Natural Land Tr./ Natur. Cons		270	Atomic Energy Plant	752 Service Area
35	N.J. House and Mtg. Fin. Agency		280	Oil Tank	760 Gate House
36	N.J. Transit		283	Incinerator	763 Garage
37	County Park Commission		286	Mosquito Control	766 Highway Plant
38	County Utilities Authority		289	Dog Pound	769 Inspection Station
39	County Housing Authority		301	Hospital	772 Weighing Station
40	Municipal Housing Authority		304	Clinic	780 Parking Area
41	Municipal Utilities Authority		306	Mediaci Office/ HEZ	789 Brownsfields
42	Municipal Improvement Authority		307	Health Center	790 Commerc. \ Indust. Purpose
43	Municipal Parking Authority		308	County Food Dist. Facility	795 Vehicle Terminal
44	Patco		309	Rescue Mission	801 Airport
45	S. Jersey Transportation Authority		310	Red Cross Facility	805 Air Facility
					810 Air Terminal
					815 Observation Tower
					840 Railroad
					845 Railroad Station
					850 Railroad Depot
					880 Navigation Tower
					901 Lake
					905 Pond
					906 Pool
					909 River
					913 Creek
					917 Canal
					921 Canal Feeder
					925 Canal House
					929 Tidewater Basin
					933 Water Way
					937 Watershed
					940 Vehicle Bridge
					944 Foot Bridge
					948 Bridge Steps
					949 Footpath
					950 Flood Control Dam
					960 Dock Bulkhead
					964 Dock Lock
					968 Dock Port
					980 Lockhouse
					984 Lighthouse
					988 Marine Elevator
					991 Revenue Allocation District
					992 Marine Terminal
					993 Urban Renewal Entity
					994 5 Yr. Tax Agreement
					995 Atlantic City Expressway
					996 Riparian Grant
					997 Residence
					998 Urban Renewal
					999 Public Housing

TABLE OF AGGREGATES
OF TAXABLE AND EXEMPT PROPERTY IN THE TAXING DISTRICT OF MENDHAM BOROUGH FOR 2024

(1) VALUE OF LAND	620,914,400
(2) VALUE OF IMPROVEMENTS	641,011,000
(3) TOTAL VALUE LAND & IMPRVMT EXCL 2ND CLASS RR	1,261,925,400
(4) TAX VALUE MACH,IMPLMNT & EQUIPT OF TELEPHONE, PETROLEUM REFINERIES MISCELLANEOUS	2,117,970
(5) EXEMPTIONS	
POLLUTION CONTROL (RS 54:4-3.56)	
FIRE SUPPRESSION (RS 54:4-3.13)	
FALLOUT SHELTER (RS 54:4-3.48)	
WATER/SEWAGE FAC. (RS 54:4-3.59)	
UEZ ABATEMENT (RS 54:4-3.139)	
HOME IMPROVEMENT (RS 54:4-3.72)	
MULTI FAMILY (RS 54:4-3.121)	
CL 4 ABATEMENT (RS 54:4-3.95)	
RENEWABLE ENERGY (RS 54:4-3.113)	
DWELL ABATEMENT (RS 40A:21-5)	
DWELL EXEMPTION (RS 40A:21-5)	
NEW DWL/CONV ABATE (RS 40A:21-5)	
NEW DWL/CONV EXEM (RS 40A:21-5)	
MUL DWELL EXEM (RS 40A:21-6)	
MUL DWELL ABATE (RS 40A:21-6)	
COM/IND EXEMPTION (RS 40A:21-7)	
TOTAL	
(5A) DEDUCTIONS ALLOWED (C.73,L.1976)	
NBR VETERANS	63
NBR VETERANS WIDOWS	13
TOTAL	76
NBR SENIOR CITIZENS	8
NBR DISABLED PERSONS	
NBR SURVIVING SPOUSE	
TOTAL	84
(6) NET VALUATION TAXABLE	1,264,043,370
(7) TAX RATE - GENL TAX RATE PER \$100 TAXABLE VALUE	
(8) RATIO - AVERAGE RATIO OF ASSESSED TO TRUE VALUE OF REAL PROPERTY	%
(9A) UEZ EXPIRED (-)	
(9B) TRUE VALUE CL II RR PROPERTY (+)	
(10) EQUALIZATION	
(11) NET VALUE ON WHICH COUNTY TAXES ARE APPORTIONED	
(12) APPORTIONMENT OF TAXES	
TOTAL CNTY TAX APPRT ADJUSTMENTS	
CNTY EQUAL TBL APPL (+ OR -)	
APPEALS & CORR. (+ OR -)	
NET CNTY TAX APPOR LESS EXCESS STATE AID	

(13) VALUATION OF EXEMPT PROPERTY	
PUBLIC SCHOOL PROP	44,583,200
OTHER SCHOOL PROP	
PUBLIC PROP	30,451,400
CHURCH & CHARITABLE PROP	42,461,900
CEMETERY & GRAVEYARD	1,753,100
OTHER EXEMPT PROP	13,915,400
TOTAL VALUE	133,165,000

(14) MISC REVENUE FOR SUPPORT OF BUDGET	
SURPLUS REVENUE APPROPRIATED	
MISC REVENUE ANTICIPATED	
RECEIPT FROM DELINQUENT TAX & LIEN	
TOTAL MISCELLANEOUS REVENUE	

(15) APPORTIONMENT OF TAXES			
ITEM		AMOUNT	RATE
NET CNTY TX LESS ST AID			
COUNTY LIBRARY TAX			
COUNTY HEALTH TAX			
COUNTY OPEN SPACE			
DISTRICT SCHOOL TAX			
CONSOLIDATED SCHOOL TAX			
REGIONAL SCHOOL TAX			
MUNICIPAL OPEN SPACE			
MUNICIPAL LIBRARY TAX			
LOCAL MUNCPL PURPOSE TAX			
TOTAL TAX LEVY			
AUTHORIZED RATE			

(16) REAL PROPERTY CLASSIFICATION SUMMARY			
	ITEMS		TAX VALUE
1. VACANT LAND	29		7,702,400
2. RESIDENTIAL	1,620		1,084,866,100
3A. FARM (REGULAR)	43		70,973,600
3B. FARM (QUALIFIED)	71		403,300
4A. COMMERCIAL	91	95,637,800	
4B. INDUSTRIAL			
4C. APARTMENT	4	2,342,200	
TOTAL CLASS 4A,4B,4C			97,980,000
TOTAL ALL CLASSES			1,261,925,400

STATE OF NEW JERSEY COUNTY OF MORRIS COUNTY

I (WE) _____ ASSESSOR(S) OF THE TAXING DISTRICT OF MENDHAM BOROUGH DO SWEAR (OR AFFIRM) THAT THE FOREGOING TAX LIST AND TAX DUPLICATE CONTAIN THE VALUATIONS OF ALL THE PROPERTY LIABLE TO TAXATION IN THE TAXING DISTRICT IN WHICH I (WE) AM (ARE) TAX ASSESSOR(S), AND THAT SUCH PROPERTY HAS BEEN VALUED WITHOUT FAVOR OR PARTIALITY AT ITS TAXABLE VALUE AND I (WE) HAVE ALLOWED ONLY SUCH EXEMPTIONS AND DEDUCTIONS AS ARE PRESCRIBED BY LAW

I (WE) DO FURTHER SWEAR (OR AFFIRM) THAT, FOR THE TAX YEAR 2024, I (WE) HAVE COMPLETED AND PUT INTO OPERATION A DISTRICT-WIDE ADJUSTMENTS OF REAL PROPERTY TAXABLE VALUATIONS AND SUCH TAXABLE VALUATIONS CONFORM TO THE PERCENTAGE LEVEL ESTABLISHED FOR SUCH YEAR FOR EXPRESSING THE TAXABLE VALUE OF REAL PROPERTY IN THE COUNTY.


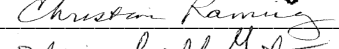
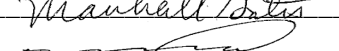


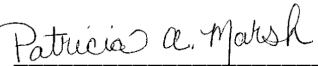
SWORN AND SUBSCRIBED BEFORE ME
THIS _____ DAY OF _____ OF 2024

ASSESSOR(S)

CERTIFICATION BY COUNTY BOARD

THIS IS TO CERTIFY THAT THE FOREGOING IS A TRUE AND COMPLETE RECORD OF THE TAXES ASSESSED FOR THE YEAR 2024 IN THE TAXING DISTRICT OF MENDHAM BOROUGH COUNTY OF MORRIS, NEW JERSEY, AND THAT \$ 1,264,043,370 IS THE NET VALUATION TAXABLE AND \$ _____ IS THE NET VALUATION ON WHICH COUNTY TAXES AND REGIONAL OR CONSOLIDATED SCHOOL TAXES ARE APPORTIONED.

ATTEST:

 PRESIDENT
 COMMISSIONER
 COMMISSIONER
 COMMISSIONER
 COMMISSIONER
 TAX ADMINISTRATOR
 COUNTY BOARD OF TAXATION

TAXING DISTRICT 18 MENDHAM BOROUGH			2024 TAX LIST DISTRICT SUMMARY				COUNTY 14	COUNTY OF MORRIS	01/06/24
CLASSIFICATION	NO. OF PARCELS	LAND VALUE	IMPROVEMENT VALUE	TOTAL VALUE	BOOK VALUE OF TANG PERS PROP	EXEMPTION AMOUNT	NET TAXABLE VALUE		
1 VACANT LAND	29	7,702,400	0	7,702,400		0	7,702,400		
2 RESIDENTIAL	1,620	536,996,100	547,870,000	1,084,866,100		0	1,084,866,100		
3A FARM (REGULAR)	43	22,606,000	48,367,600	70,973,600		0	70,973,600		
3B FARM (QUALIFIED)	71	403,300	0	403,300		0	403,300		
4A COMMERCIAL	91	51,898,100	43,739,700	95,637,800		0	95,637,800		
4B INDUSTRIAL	0	0	0	0		0	0		
4C APARTMENT	4	1,308,500	1,033,700	2,342,200		0	2,342,200		
CLASS 4 TOTAL	95	53,206,600	44,773,400	97,980,000		0	97,980,000		
RATABLE TOTAL	1,858	620,914,400	641,011,000	1,261,925,400		0	1,261,925,400		
5A CLASS 1 RAILROAD	0	0	0	0		0	0		
5B CLASS 2 RAILROAD	0	0	0	0		0	0		
RAILROAD TOTAL	0	0	0	0		0	0		
6A TELEPHONE	1				2,581,002		2,117,970		
6B PETROL REFINRIES	0				0		0		
6C MISCELLANEOUS	0				0		0		
PUBLIC UTIL. TOTAL	1				2,581,002		2,117,970		
15A PUBLIC SCHOOL	7	8,692,800	35,890,400	44,583,200		0	44,583,200		
15B OTHER SCHOOL	0	0	0	0		0	0		
15C PUBLIC PROPERTY	33	24,923,200	5,528,200	30,451,400		0	30,451,400		
15D CHARITABLE	12	15,224,600	27,237,300	42,461,900		0	42,461,900		
15E CEMETERY	1	1,721,000	32,100	1,753,100		0	1,753,100		
15F MISCELLANEOUS	16	10,951,800	2,963,600	13,915,400		0	13,915,400		
EXEMPT TOTAL	69	61,513,400	71,651,600	133,165,000		0	133,165,000		

----- D E D U C T I O N S -----			----- E X E M P T I O N S -----			----- E X E M P T I O N S -----		
CLASSIFICATION	NO. OF DEDUCTS	DEDUCTION AMOUNT	CLASSIFICATION	NO. OF PARCELS	EXEMPTION AMOUNT	CLASSIFICATION	NO. OF PARCELS	EXEMPTION AMOUNT
SENIOR CITIZEN	8	2,000	FIRE SUPPRESS	0	0	DWELL ABATE	0	0
DISABLED PERSON	0	0	POLLUTION CNTRL	0	0	DWELL EXEMP	0	0
SURVIVING SPOUSE	0	0	FALLOUT SHELTER	0	0	NEW DWEL/CONV ABAT	0	0
VETERAN	63	15,750	WATER/SEWAGE FAC	0	0	NEW DWEL/CONV EXMT	0	0
WIDOW OF VETERAN	13	3,250	HOME IMPROVEMENT	0	0	MUL DWELL EXEMP	0	0
			CLASS 4 ABATEMENT	0	0	MUL DWELL ABATE	0	0
			MULTI-FAMILY DWELL	0	0	COM/IND EXEMP	0	0
			UEZ ABATEMENT	0	0	RENEWABLE ENERGY	0	0

I ASSESSOR OF THE TAXING DISTRICT OF MENDHAM BOROUGH DO SWEAR (OR AFFIRM) THAT THE FOREGOING TAX LIST AND TAX DUPLICATE CONTAIN THE VALUATIONS OF ALL THE PROPERTY LIABLE TO TAXATION IN THE TAXING DISTRICT IN WHICH I AM TAX ASSESSOR, AND THAT SUCH PROPERTY HAS BEEN VALUED WITHOUT FAVOR OR PARTIALITY AT ITS TAXABLE VALUE AND I HAVE ALLOWED ONLY SUCH EXEMPTIONS AND DEDUCTIONS AS ARE PRESCRIBED BY LAW.

ASSESSOR

I DO FURTHER SWEAR (OR AFFIRM) THAT, FOR THE TAX YEAR 2024, I HAVE COMPLETED AND PUT INTO OPERATION A DISTRICT WIDE ADJUSTMENT OF REAL PROPERTY TAXABLE VALUATIONS AND SUCH TAXABLE VALUATIONS CONFORM TO THE PERCENTAGE LEVEL ESTABLISHED FOR SUCH YEAR FOR EXPRESSING THE TAXABLE VALUE OF REAL PROPERTY IN THE COUNTY.

SWORN AND SUBSCRIBED BEFORE ME THIS DAY OF OF 2024.

ASSESSOR

TAXING DISTRICT NO. 18 MENDHAM BOROUGH

COUNTY NO. 14 COUNTY OF MORRIS

NAME OF OWNER ADDITIONAL OWNERS	PAGE NO.	BLOCK NO.	LOT NO.	LOT QUALIF.	ACCOUNT NO.	DEED BOOK	DEED PAGE	CLASS	PROPERTY LOCATION
A P KIRBY JR FOUNDATION INC	0036	601	6			24510	01259	4A	14 E MAIN ST
A T & T CO, PROPERTY TAX UNIT	0033	501	24.01					4A	MOUNTAINSIDE RD
A&A PARTNERSHIP PROPERTIES LLC	0136	2701	5	C006B		20785	00216	4A	5 COLD HILL RD SOUTH, 6B
ABADIN, MANUEL/MARIE	0121	2101	1.08			04835	00162	2	468 CHERRY LN
ABBOTT, JARED M/CAROLINE K	0016	301	69			24558	01624	2	5 COUNTRY LN
ABBOTT, JOHN & EVA	0091	1402	17			23515	00536	2	28 COVENTRY RD
ABRAMSON, SHAWN/DIANA	0057	804	5			23700	00979	2	6 WEDGEWOOD LN
ABRAMSON, TRICIA A	0066	1003	78			21453	00826	2	54 WEXFORD DR
ACEVEDO, ANTHONY/LISETTE	0089	1401	50			22571	01771	2	8 DEMAREST DR
ACKERMAN, DOUGLAS/DIANNE	0087	1401	21			05776	00014	2	5 BROOKFIELD WAY
ACKROYD, DAVID E/RUTH L	0079	1102	129			23241	00019	2	49 GALWAY DR
ACORN HOLDINGS LLC	0094	1501	41			22796	01137	4A	6 HILLTOP RD
ACTUALITY MANAGEMENT LLC	0137	2701	5	C014D		23722	00988	4A	5 COLD HILL RD SOUTH, 14D
ACV INVESTORS ASSOCIATES LP	0113	1902	2			22858	01194	1	12 W MAIN ST
ADAMS, ALAN/JESSICA	0038	602	3			23585	01112	2	34 E MAIN ST
ADAMS, DEBBIE REY	0093	1501	22			05233	00113	2	49 E MAIN ST
ADINOLFI, ANTHONY & CRISTIN	0012	301	9			22329	00102	2	6 VILLAGE CIR
ADITYA, KAMAL K & CHHANDA	0002	101	16	QFARM				3B	226 MOUNTAINSIDE RD
ADITYA, KAMAL K/CHHANDA	0002	101	16			05069	00326	3A	226 MOUNTAINSIDE RD
AFONSO, ANTONY/SANDRA	0099	1703	11			22671	00825	2	34 DRAKE RD
AGHAEI, STEPHEN/FARROKHI, FARIBA	0121	2101	1.10			23477	01204	2	600 CHERRY LN
AGRESTI, ANTHONY/CHRISTINE	0118	2001	10			23432	00391	2	3 TALMAGE RD
AGUDELO, JOHANNA	0005	201	26			24051	01589	2	71 W MAIN ST
AHMED, NADIM/ASRA	0133	2501	11			23990	01171	2	5 STEVENS RD
AHRENS, DOUGLAS E & LISA K	0011	203	77			21567	01809	2	7 N LINDEN LN
AKHTAR, SHAMIM/SONAL	0012	301	15			24660	01634	2	5 VILLAGE CIR
ALANAS DEVELOPMENT LLC	0121	2101	4.02			24498	01971	1	147 TALMAGE RD
ALBERT, EDMUND JASON/KATALIN MARGIT	0121	2101	4.01			24372	01288	2	145 TALMAGE RD
ALBERTO, JOSE R/NASRIN AMERI-	0138	2701	6			22984	00428	2	16 TEMPE WICK RD
ALDERTON, CANDACE	0076	1102	90			23115	01453	2	51 HAMPSHIRE DR
ALEXY, MATTHEW F/LYNN E	0131	2401	31.02			04509	00004	2	3 OAK FOREST LN
ALFANO, PHILIP/AMY	0094	1601	2			22667	00737	2	246 TALMAGE RD
ALFIERI, JOHN G & DIANE	0001	101	11			04051	00026	2	194 MOUNTAINSIDE RD
ALLAND, DAVID & LEILA	0128	2401	8.01			20911	01407	1	BERNARDSVILLE RD
ALLATTA, JEAN C & JOAN T	0038	602	9			22085	00101	2	3 HILLCREST PL
ALLATTA, JEAN C/JOAN T	0038	602	7			22411	00032	2	2 HILLCREST PL
ALLEN,FRANK EUGENE & MARY ELIZABET	0025	403	10					2	33 MAPLE AVE
ALPERIN, ANNE MARIE & JONATHAN H	0060	902	6			21073	01602	2	30 PHOENIX DR
ALBERT & PICHARCZYK, JOHN S & DONNA	0010	202	13			04554	00339	2	17 DEERFIELD RD
ALVEAL, PATRICIO/PALOMO, ROXANA	0055	802	2			23714	01257	2	62 E MAIN ST
AMBROSE, JULIA ANN	0046	703	21			04996	00045	2	6 PARK AVE
AMERICAN WATER SSC/GENERAL TAX DEPT	0127	2301	14					4A	CHERRY LN
ANAND, TARANJIT	0013	301	21			24355	01551	2	2 WILSON ST
ANDERSON, MICHAEL S & KRISTIN B	0104	1708	10			04087	00215	2	19 FRANKLIN RD
ANDERSON, RICHARD C JR/CAROLYN B	0013	301	26			04431	00220	2	28 GUNTHER ST
ANDERSON, RICHARD C/PHYLLIS B	0066	1003	75			20551	00487	2	60 WEXFORD DR
ANDREACCHI, JOSEPH C/LISA	0077	1102	107			23467	00752	2	17 HAMPSHIRE DR
ANDREW, STEVEN/LESLEY	0016	301	65			20550	01823	2	3 BOCKOVEN RD
ANDREWS, MICHELE K	0086	1401	17			22544	00919	2	24 BROOKFIELD WAY
ANDREWS,JOHN W & SUZANNE M	0031	406	24			21112	01627	2	2 BIRCH ST
ANDRUS, JOHN M & PAMELA R	0038	602	5					2	2 HILLCREST AVE
ANGELASTRO, PAUL M/HEATHER C	0037	601	25			24159	00428	2	13 MOUNTAIN AVE
ANGIOLILLO, VINCENT & PAMELA A	0090	1401	63			04044	00213	2	33 LOWERY LN
ANSEDE, JOHN P & DWYER, EDWARD J	0127	2301	8			21956	01559	2	6 HORSESHOE BEND LN
ANSEDE, JOHN P & KARINE G	0126	2301	7					3A	8 HORSESHOE BEND LN
ANSEDE, JOHN P & KARINE G	0126	2301	7	QFARM				3B	8 HORSESHOE BEND LN
ANTONIELLO, ASHLEY	0099	1703	2			24587	00156	2	2 OGDEN RD
ANTONIELLO, VINCENT A	0100	1704	5			23115	01565	2	13 DRAKE RD
ANTONIUS, ROBERT F & CHRISTINE F	0086	1401	18			20863	00297	2	21 BROOKFIELD WAY
APGAR, ROBERT F/MARIA B	0026	403	20			04513	00325	2	58 MOUNTAIN AVE
APGAR, ROBERT/MEGAN	0039	602	16			23443	01535	2	16 HILLCREST AVE
APPELBAUM, LOREN & SUSAN	0088	1401	38					2	19 COVENTRY RD
APPLEBAUM, VIRGINIA J	0009	201	66					2	25 N LINDEN LN
APTO PARTNERS LLC	0137	2701	5	C011C		22803	00779	4A	5 COLD HILL RD SOUTH, 11C
ARENA, ERIC H	0011	203	76			20668	00752	2	9 N LINDEN LN
ARGOBRIGHT, DEREK K/KATHY E	0033	501	24.02			24233	00204	2	72 MOUNTAINSIDE RD
ARMSTRONG, JOHN III/WHALEN, KAITLIN	0058	901	13			23840	00924	2	24 FLORIE FARM RD
ARYAN AT MENDHAM LLC	0092	1501	11			22917	00204	4A	25 E MAIN ST

TAXING DISTRICT NO. 18 MENDHAM BOROUGH

COUNTY NO. 14 COUNTY OF MORRIS

NAME OF OWNER ADDITIONAL OWNERS	PAGE NO.	BLOCK NO.	LOT NO.	LOT QUALIF.	ACCOUNT NO.	DEED BOOK	DEED PAGE	CLASS	PROPERTY LOCATION
ARZT, JONATHAN/LINDSAY	0115	1903	5			23705	00324	2	4 HAMPTON RD
ATKINSON, MICHAEL/KATHRYN	0022	401	9			23947	01337	2	16 GUNTHOR ST
AUGUSTINE, DAVID/CONSUELO	0009	201	65			23204	00257	2	27 N LINDEN LN
AUSTER, LAURA SMITH/HAUSIN, PETER	0130	2401	21			24116	01152	2	30 SPRING HILL RD
AVERY, KAREN M	0130	2401	24			22677	00783	2	80 SPRING HILL RD
AYALA, ERNESTO/GONZALEZ, MARIA EUGENI	0012	301	16.01			24514	00331	2	3 VILLAGE CIR
AYUB, MOHAMMED & NUDRAT	0090	1402	4			21842	00633	2	8 COVENTRY RD
BABITS, TIMOTHY & CHRISTINA FANELLI	0024	402	13			22568	00392	2	8 HIGHFIELD CIR
BABYAK, MICHAEL TRUS	0061	902	21			22524	01537	2	61 MOUNTAIN AVE
BADENHAUSEN FARM LLC	0128	2401	5			24535	00190	3A	9 COUNTY LINE RD
BADENHAUSEN FARM, LLC	0128	2401	5	QFARM		23656	01636	3B	9 COUNTY LINE RD
BADENHAUSEN, CARL W/TREACY M	0128	2401	4			24540	00160	2	6 COUNTY LINE RD
BAGGIO, CHRISTOPHER/TARA	0098	1702	6			24530	00874	2	3 OGDEN RD
BAILEY, JOHN E & KAREN C	0134	2601	2.01					2	1 BALBROOK DR
BAJADA, FRANCES C	0061	902	30			23606	01025	2	21 FLORIE FARM RD
BALAKRISHNAN, SIVARAMAKRISHNAN/ETAL	0100	1704	11			22905	00441	2	5 LEDDELL RD
BALDERSON, DAVID KARL	0103	1707	12			24517	00656	2	47 FRANKLIN RD
BALDERSON, ERIC L & RAMONA C	0059	901	19					2	36 FLORIE FARM RD
BALSKY, KELLY DEAN/JARED	0026	404	3			24295	00904	2	66 MOUNTAIN AVE
BANDON PROPERTIES	0093	1501	20			22436	01934	2	45 E MAIN ST
BANDON PROPERTIES LLC	0020	304	12			22006	01297	2	2 ASTER TER
BANK OF NEW YORK TRUST CO NA TRUS	0042	604	1			24640	00826	2	54 E MAIN ST
BANOS/METZLER, PETER/JULIA M	0004	201	7			04720	00272	2	47 IRONIA RD
BAPNA, ABHISHEK/TEJAL	0057	804	1.01			24489	01957	2	62 COLD HILL RD
BARBERA, JOY	0067	1003	89			23913	00742	2	32 WEXFORD DR
BARKER, JAMES B/JUSTINE C	0109	1901	1			24113	01649	2	19 HILLTOP RD
BARNA & BORIN LLC	0029	406	7			21224	01301	2	3 BIRCH ST
BARNA & TSALIKIS, GREGORY & NIKI K	0122	2201	7			04728	00315	3A	291 HILLTOP RD
BARNA, GREGORY & TSALIKIS, NIKI K	0122	2201	7	QFARM				3B	291 HILLTOP RD
BARNICLE, MICHAEL & LAUREN P	0033	501	36			20669	00887	2	7 VALLEY WAY
BARONE, JAMES DEAN/MICHELLE BENEDEK	0051	706	19			22943	01449	2	23 PHOENIX DR
BARRON, FRANCIS/ELVIRA R	0044	701	16			05178	00322	2	10 BOWERS DR
BARRY, PETER/LINDA	0111	1901	30			05879	00104	2	13 TOWNSEND RD
BARTER, THOMAS/ELIZABETH	0047	704	1.01			24139	00814	2	1A STERLING AVE
BARTH, IVAN	0045	702	14.01			05354	00009	2	99 DEAN RD
BARTH, IVAN	0045	702	14.02			04622	00314	1	97 DEAN RD
BARTKY, ROBIN/ERIC	0115	1903	6			23265	00656	2	2 HAMPTON RD
BASHO, STEPHEN D	0075	1102	78			04333	00342	2	75 HAMPSHIRE DR
BATTAGLINO, SHARON R TRUS	0076	1102	97			23492	00784	2	37 HAMPSHIRE DR
BAUM, DENA LAUREN/WILSON, CHRISTOPHER	0060	902	14			23570	00015	2	14 PHOENIX DR
BAXTER, JOHN F & ELLEN L	0034	501	39					2	13 VALLEY WAY
BAYER, RITA/SPENCER	0047	703	29			05822	00297	2	35 MOUNTAIN AVE
BD OF EDUC W MORRIS REG HIGH SCHOOL	0085	1401	8					15A	65-1/2 E MAIN ST
BD OF EDUC W MORRIS REG HS DISTRICT	0085	1401	9					15A	E MAIN ST
BD OF EDUCATION BOROUGH OF MENDHAM	0011	203	79					15A	ASTER TER
BD OF EDUCATION BOROUGH OF MENDHAM	0046	703	16					15A	100 DEAN RD
BECK, JOHN E. & MARTHA P.	0090	1402	6			04517	00152	2	16 COVENTRY RD
BECK, DAVID/KANE, LILLESOL	0130	2401	31.01			24181	00463	2	1 OAK FOREST LN
BEERS, ALLAN J & MAUREEN E	0095	1601	15					2	198 TALMAGE RD
BELLEY, CHRISTOPHER G/MARY E	0030	406	12			22815	01546	2	7 BIRCH ST
BELL, NANCY R	0074	1101	19			21544	01622	2	10 HAMPSHIRE DR
BELLA, ELIZABETH A	0013	301	27			21916	01205	2	30 GUNTHOR ST
BELLAMY, CRAIG C & ELIZABETH R	0023	402	4					2	6 GARABRANT ST
BELLO, ROBERT	0078	1102	116			23116	00348	2	75 GALWAY DR
BELLOME, LAURA BARON	0084	1301	4			23530	00574	2	5 ESSEX DR
BENEDOSSO, MICHAEL/FURLONG, MARIEL	0103	1707	5			24390	01706	2	33 FRANKLIN RD
BENIGNO, JOHN P/SARAH A	0034	501	38			22878	00543	2	11 VALLEY WAY
BENJAMIN, IVAN/JANE	0083	1202	9			23903	00092	2	15 ABERDEEN DR
BENZ, PETER T/PETER A	0082	1102	171			23657	01591	2	36 ABERDEEN DR
BERGER, JOHN LEE	0123	2201	13			24591	00050	2	351 HILLTOP RD
BERGMAN, MARTHA P.	0067	1003	102			22762	00769	2	6 WEXFORD DR
BERMUDEZ-FERNANDEZ, ANGELA M/DIANA	0029	405	13			24345	01588	2	15 MAPLE AVE
BERRYHILL, ALICE ANN	0097	1701	9					2	5 TEMPE WICK RD
BETZ, BARBARA C	0037	601	28					2	7 MOUNTAIN AVE
BETZ, KENNETH T & JOSEPHINE F	0013	301	19.01					2	20-1/2 MOUNTAIN AVE
BEUTNAGEL & PADOS, MARK & VIRGINIA	0013	301	18			04659	00309	2	18 MOUNTAIN AVE
BIERALS, DANIEL/ELIZABETH	0050	705	19			05588	00195	2	24 FOREST DR
BILLER, HARTMUT E & GERTRAUD E	0088	1401	47			00000	00000	2	3 DEMAREST DR

TAXING DISTRICT NO. 18 MENDHAM BOROUGH

COUNTY NO. 14 COUNTY OF MORRIS

NAME OF OWNER ADDITIONAL OWNERS	PAGE NO.	BLOCK NO.	LOT NO.	LOT QUALIF.	ACCOUNT NO.	DEED BOOK	DEED PAGE	CLASS	PROPERTY LOCATION
BIRKHOFFER, JOHN & ALYSSA	0059	901	20			23684	00689	2	38 FLORIE FARM RD
BISCHOFF, GERALD H & CAROL A	0075	1102	72			23573	01606	2	87 HAMPSHIRE DR
BLAIR, JEFFREY/MERISSA	0060	902	12			23952	00496	2	18 PHOENIX DR
BLECK, JASON ROSS/GORDON, JULIE BET	0060	902	4			24044	00573	2	34 PHOENIX DR
BLISS 95 LLC	0135	2601	2.16			23653	00791	2	95 BLISS RD
BLOOD, SAMUEL R & CYNTHIA	0081	1102	157			23352	01762	2	8 ABERDEEN DR SOUTH
BLUM, STEVEN/CATHERINE M	0069	1003	120			22690	00361	2	30 PEMBROKE DR
BOBROW, WARREN/JULIE	0037	601	27			24467	01342	2	9 MOUNTAIN AVE
BOCCHINO, CHRISTOPHER A/LAUREN A	0058	901	10			23353	01049	2	18 FLORIE FARM RD
BONALSKY, FRANCES	0041	603	20			05333	00221	2	11 HILLCREST AVE
BORCHARD, CLAYTON/ALEXANDRA	0006	201	36			05824	00178	2	20 DEERFIELD RD
BORCHARDT, LAWRENCE/BRITTANY	0070	1003	143			23892	00651	2	38 ESSEX DR
BORDEN, SANDRA	0074	1101	12			22868	00244	2	24 HAMPSHIRE DR
BORELLI PROPERTIES LLC	0075	1102	83			24135	01143	2	65 HAMPSHIRE DR
BORKAN ENTERPRISES LLC	0137	2701	5		C017E	05633	00083	4A	5 COLD HILL RD SOUTH, 17E
BORKAN ENTERPRISES LLC	0137	2701	5		C018E	05610	00077	4A	5 COLD HILL RD SOUTH, 18E
BORKAN, MARJORIE	0110	1901	20			05186	00032	2	18 PROSPECT ST
BOROUGH OF MENDHAM	0002	101	21					15C	MOUNTAINSIDE RD
BOROUGH OF MENDHAM	0003	101	31					15C	IRONIA RD
BOROUGH OF MENDHAM	0003	101	32					15C	IRONIA RD
BOROUGH OF MENDHAM	0003	102	1					15C	OLD RAILROAD BED
BOROUGH OF MENDHAM	0003	201	1					15C	IRONIA RD
BOROUGH OF MENDHAM	0004	201	2					15C	IRONIA RD
BOROUGH OF MENDHAM	0004	201	3					15C	IRONIA RD
BOROUGH OF MENDHAM	0004	201	5					15C	IRONIA RD
BOROUGH OF MENDHAM	0004	201	6					15C	IRONIA RD
BOROUGH OF MENDHAM	0007	201	42					15C	MOUNTAINSIDE RD
BOROUGH OF MENDHAM	0009	201	70					15C	NORTH LINDEN LN
BOROUGH OF MENDHAM	0013	301	22					15C	4 WILSON ST
BOROUGH OF MENDHAM	0028	404	18					15C	MAPLE AVE
BOROUGH OF MENDHAM	0032	501	23			22838	00827	15C	88 MOUNTAINSIDE RD
BOROUGH OF MENDHAM	0034	501	43					15C	MOUNTAINSIDE RD
BOROUGH OF MENDHAM	0034	501	43.01					15C	MOUNTAINSIDE RD
BOROUGH OF MENDHAM	0034	501	44					15C	DEAN RD
BOROUGH OF MENDHAM	0036	601	5.01			24418	00224	15C	10 E MAIN ST REAR
BOROUGH OF MENDHAM	0036	601	11					15C	24 E MAIN ST
BOROUGH OF MENDHAM	0037	601	16					15A	8 ORCHARD ST
BOROUGH OF MENDHAM	0038	602	3.02			21347	00289	15C	34B EAST MAIN ST
BOROUGH OF MENDHAM	0054	801	25					15C	A1-D8 HERITAGE MANOR DR
BOROUGH OF MENDHAM	0088	1401	37					15C	COVENTRY RD
BOROUGH OF MENDHAM	0092	1403	1					15C	COLD HILL RD & E MAIN ST
BOROUGH OF MENDHAM	0103	1707	3					15C	FRANKLIN RD
BOROUGH OF MENDHAM	0106	1801	16.02					15C	W MAIN ST
BOROUGH OF MENDHAM	0106	1801	16.03					15C	W MAIN ST
BOROUGH OF MENDHAM	0106	1801	16.04					15C	W MAIN ST
BOROUGH OF MENDHAM	0107	1801	19					15C	W MAIN ST
BOROUGH OF MENDHAM	0109	1801	38.01		C01	21099	00565	15C	HEATHER HILL WAY
BOROUGH OF MENDHAM	0114	1902	24					15C	THOMAS RD
BOROUGH OF MENDHAM	0115	1902	26					15C	2 W MAIN ST
BOROUGH OF MENDHAM	0136	2701	4					15C	6 W MAIN ST
BORZELLI, THERESA	0062	902	37					2	3 COLD HILL RD
BOST, WENDY	0079	1102	132			24570	00882	2	35 FLORIE FARM RD
BOTTI, JOHN P II/JACELYN L	0017	301	75			06397	00245	2	43 GALWAY DR
BOTTI, JOHN/JACELYN	0017	301	76			04428	00058	2	45 W MAIN ST
BOUDRIA, RICHARD JR /BOUCHARD, D	0108	1801	32			23622	01086	2	43 W MAIN ST
BOULTON, CHRISTOPHER/NICOLE	0096	1601	22			23107	00199	2	137 HILLTOP RD
BOUNIATIAN, PAVLO/GREBENYUK, OKSANA	0002	101	15			24162	01193	2	63 LOWERY LN
BOUTILLIER, MARIE C	0136	2701	5		C002A	06107	00090	4A	230 MOUNTAINSIDE RD
BOVEE, PETER/SARAH	0006	201	30			24426	01143	2	5 COLD HILL RD SOUTH, 2A
BOWEN, ALAN W JR & CINDY S	0034	501	42			21134	01730	2	8 DEERFIELD RD
BOWEN, ANNA E.	0047	703	27					2	19 VALLEY WAY
BOWKLEY, C WILLIAM JR/NANCY	0081	1102	156			23205	00270	2	31 MOUNTAIN AVE
BOWSER, ROSS C/LANNY D	0017	301	79			05692	00239	2	6 ABERDEEN DR SOUTH
BOYLE, SEAN C/DEVON C	0017	301	73			24663	00894	2	37 W MAIN ST
BRACCO, SALVATORE C/JILL D	0114	1902	15			03908	00232	2	49 W MAIN ST
BRADDOCK, KENNETH E & LINDA K	0104	1708	5					2	3 PROSPECT ST
BRADFORD, MITCHELL E/JENNA	0010	202	15			24245	01841	2	9 FRANKLIN RD
BRADLEY, JAMES EDMUND	0001	101	1					2	13 DEERFIELD RD
								2	72 MOUNTAIN AVE

TAXING DISTRICT NO. 18 MENDHAM BOROUGH

COUNTY NO. 14 COUNTY OF MORRIS

NAME OF OWNER ADDITIONAL OWNERS	PAGE NO.	BLOCK NO.	LOT NO.	LOT QUALIF.	ACCOUNT NO.	DEED BOOK	DEED PAGE	CLASS	PROPERTY LOCATION
BRADLEY, MICHAEL	0039	602	17			20581	00764	2 3	ADAMS PL
BRADY, MARY CAROL	0007	201	50			05568	00015	2 2	LORYN LN
BRADFMAN, MARK H/DEBRA M	0123	2201	10.12			04200	00334	2 2	KERBY LN
BRASSINI, MARIO J/LORRAINE	0058	901	5			04409	00280	2 8	FLORIE FARM RD
BRAUN, MICHAEL/REBECCA	0096	1601	26			23672	00212	2 2	LOWERY LN
BRAVO, RONALD/ELLEN	0110	1901	14			04302	00203	2 2	HEATHER HILL WAY
BRAZZA, CAESAR/BADAL, BRITTANY	0034	501	45			23610	00278	2 2	68 MOUNTAINSIDE RD
BRD OF EDUCATION BOROUGH OF MENDHAM	0092	1501	9.01			01899	00321	15A	E MAIN ST R.O.W.
BRD OF EDUCATION BOROUGH OF MENDHAM	0094	1501	35					15A	12 HILLTOP RD
BRECHEISEN/TURNER, KURT/AMY	0045	702	13			05911	00217	2 2	103 DEAN RD
BREWSTER, DARYL/RENEE	0065	1003	71			23182	00185	2 2	68 WEXFORD DR
BRILL, CHERYL A	0122	2201	4.02			21557	01443	3A	220 THOMAS RD
BRILL, CHERYL A	0122	2201	4.02	QFARM				3B	220 THOMAS RD
BRINDLE, KURT WILLIAM/TRICIA ANN	0006	201	39			23212	00221	2 2	GLENBROOK LN
BROAD STREET GIRLS LLC	0020	305	1			24275	01168	4A	61 W MAIN ST
BROOKRACE PROPERTIES, LLC	0137	2701	5	C019F		06500	00298	4A	5 COLD HILL RD SOUTH, 19F
BROOKS, EDWARD/SHERI ANN	0119	2001	17.03			23392	01534	2 2	CHESTNUT GLEN CT
BROOKS, ROBERT D/MAUREEN P	0037	601	15			23920	01523	2 2	6 ORCHARD ST
BROOKS, THOMAS R & JANE R	0098	1701	14					2 2	6 DRAKE RD
BROWN, ANGLE M/JASON D/DAVID	0010	202	6			24391	00529	2 2	10 N LINDEN LN
BROWN, ANNCHEN P G	0057	803	11			21666	01505	2 2	9 FOREST DR
BROWN, CHRISTOPHER J & CHERYL	0055	802	7			22790	00725	2 2	10 DEAN RD
BROWN, JOHN/ROBYN P.	0123	2201	10.07			05683	00160	2 2	26 KERBY LN
BROWN, MICHAEL/MOFFA, BETHANY	0051	706	14			24638	01763	2 2	89 DEAN RD
BROWN, MICHELE	0095	1601	11			00000	00000	2 2	218 TALMAGE RD
BROWN, TRACY A	0072	1003	167			24472	00229	2 2	58 ABERDEEN DR NORTH
BROZOWSKI,GREGORY A/MEGAN M	0018	302	12			06429	00164	2 2	15 LAKE DR
BRUBAKER, PAUL E & JOANNE Q	0042	604	4					2 2	3 HALSTEAD RD
BRUIN, BARBARA A	0045	703	8			05691	00100	2 2	4 STERLING AVE
BRUIN, ROLAND E & MARYANN	0052	706	24					2 2	29 PHOENIX DR
BRUNHAMMER, TODD M	0038	602	6			21309	01685	2 2	4 HILLCREST AVE
BRUNO, ROBERT J. JR & MICHELLE T	0128	2401	8	QFARM		21429	01245	3B	NICHOLS RD
BRYAN, PETER D & KATHRYN D	0016	301	59			20774	00123	2 2	17 GUNTHER ST
BRYK, THOMAS	0093	1501	23			23395	01434	2 2	51 E MAIN ST
BUBB, MICHAEL S/PATRICIA K	0003	101	26			05264	00021	2 2	163 IRONIA RD
BUCHHEIM, GERRIT M TRUS/MARY E TRUS	0068	1003	110			23591	00131	2 2	50 PEMBROKE DR
BUCKLEY, TIMOTHY/DENISE	0114	1902	16.01			23204	00299	2 2	15 HILLTOP RD
BUDNICK, TRAVIS J/GOLDBERG, KIRBY P	0100	1703	16			24011	01427	1 2	TEMPE WICK RD
BUDNIK, TRACY/BRYAN	0116	1904	3.01	C002B		24508	01473	2 2	24B W MAIN ST
BUDWICK, MITCH B/AGER, DANIELLE A	0117	2001	1.10			23830	00926	2 2	180 HILLTOP RD
BUDWICK, MITCHELL B TRUST	0117	2001	1.09			24485	01219	2 2	178 HILLTOP RD
BUNN, JON/ADESSA, ALLEGRA	0066	1003	85			23740	01951	2 2	40 WEXFORD DR
BUONAVOLONTA, ANTHONY/RITA	0043	701	12			22646	00461	2 2	9 PHOENIX DR
BURGSTRESSER, LAUREN	0109	1901	8			23943	00153	2 2	8 PROSPECT ST
BURKE, JOHN W JR & MARGARET MARY	0019	303	11			00000	00000	2 2	8 BOCKOVEN RD
BURKE, PETER G & CYNTHIA P	0015	301	43					2 2	29 W MAIN ST
BUSH, ROBERT L/MARY C	0079	1102	141			22766	00915	2 2	25 GALWAY DR
BUTLER, AMANDA	0099	1703	6			24223	00597	2 2	24 DRAKE RD
BUXBAUM, HOWARD/PAULA	0069	1003	119			23128	01836	2 2	32 PEMBROKE DR
BUYOUNOUSKI, KENNETH/PHYLLIS	0070	1003	141			24630	01217	2 2	42 ESSEX DR
BUZOT, HERVE	0064	1001	16			22767	00602	2 2	29 WEXFORD DR
BYER, JENNIFER LUISA/BURTON, GLEN M	0125	2301	1.04			24671	01381	2 2	6 CROMWELL LN
BYRNE, DANIEL M & KATHLEEN A	0010	202	16			20766	01794	2 2	11 DEERFIELD RD
BYRON, JOHN D & CHARLOTTE	0096	1602	3			02785	00932	2 2	50 LOWERY LN
CACCHIO, MARY	0011	301	4					2 2	6 MOUNTAIN AVE
CACCHIO, MARY & ELIZABETH	0014	301	31					1 1	W MAIN ST
CAFFERO, WILLIAM/LORRAINE RESID TRUS	0072	1003	162			24678	01756	2 2	68 ABERDEEN DR NORTH
CALAMARE, PATRICK JOHN/ANNA LOVEYS	0111	1901	28			23841	00336	2 2	8 TOWNSEND RD
CALISE, JOSEPH/APRIL	0121	2101	1.11	QFARM		24654	01215	3B	48 PRENTICE LN
CALLAHAN, SCOTT DOUGLAS & BARBARA S	0115	1903	1			21548	01159	2 2	11 NEW ST
CAMINITI, RICHARD A/LORI L	0010	202	12			06310	00224	2 2	19 DEERFIELD RD
CAMPBELL, CLIFFORD & MARIE E	0027	404	7					2 2	46 MAPLE AVE
CAMPOLI, JAMES/ALISON	0045	703	9			05991	00139	2 2	2 STERLING AVE
CANCEL, CONNIE	0046	703	12			23582	00423	2 2	29 ORCHARD ST
CANTAFIO, JEFFREY S & HEATHER L	0043	701	5			21679	01461	2 2	8 HOFFMAN RD
CANTALE, ANTHONY/LORNA	0012	301	12			06048	00037	2 2	11 VILLAGE CIR
CAPPADONA, NANCY	0065	1002	11			21504	00255	2 2	19 PEMBROKE DR
CAPPELINE, LINDA	0048	705	2			23494	00454	2 2	3 EMERY AVE

TAXING DISTRICT NO. 18 MENDHAM BOROUGH

COUNTY NO. 14 COUNTY OF MORRIS

NAME OF OWNER ADDITIONAL OWNERS	PAGE NO.	BLOCK NO.	LOT NO.	LOT QUALIF.	ACCOUNT NO.	DEED BOOK	DEED PAGE	CLASS	PROPERTY LOCATION
CAPRIO, KENNA/DOERR, EDWARD	0080	1102	146			23421	01508	2	15 GALWAY DR
CARANGELO, MATTHEW/STACIE	0058	901	12			23189	01819	2	22 FLORIE FARM RD
CARAVETTA, JAMES & ELIZABETH	0027	404	9			21154	01097	2	1 MANSFIELD CT
CARBONE, JOSE L/SUSAN J	0001	101	9			24620	01080	2	88 MOUNTAIN AVE
CARR, MICHAEL C/CHELSEY M	0023	401	26			22560	00246	2	30 MOUNTAIN AVE
CARRARA, ERIC KENT & ROSEMARY T	0033	501	33			04035	00225	2	1 VALLEY WAY
CARRERO, MONICA/HOKE, WILLIAM J	0126	2301	3	02		24524	01729	2	399 CHERRY LN
CARTER, JOHN	0113	1902	10			05370	00194	2	13 PROSPECT ST
CARTUSCIELLO, NEIL S/CYNTHIA	0032	501	20			04322	00024	2	104 MOUNTAINSIDE RD
CARTY, JOHN/KATHLEEN	0028	405	10			22630	01125	2	21 MAPLE AVE
CARUSO, MICHAEL	0126	2301	4	02		24694	00800	2	5 HORSESHOE BEND RD
CARVELLI, PAUL F	0086	1401	10	06		24022	00373	2	6 WINDYMER LN
CARWITHEN, BYRON/MAENZA, SAMANTHA A	0004	201	9			24289	00718	2	31 IRONIA RD
CASALE, JAMIE D	0055	802	1			23079	01271	4A	60 E MAIN ST
CASCAIS, PAUL & MICHELE	0062	903	1			02782	00100	2	15 KNOLLWOOD DR
CASS, BENJAMIN R/BRUGGER, JENNIFER	0114	1902	14			22679	00303	2	5 PROSPECT ST
CASSIDY, JAMES P & PAMELA S	0019	303	5			02785	00629	2	3 MAPLE AVE
CASTELLI, JOSEPH JR/SHARI	0103	1706	12			04272	00076	2	20 FRANKLIN RD
CASTIGLIONE, JAMES/ALBERT J/ANDREA	0043	701	7			23317	01079	2	4 HOFFMAN RD
CASTIGNETTI, ALBERT/NANCY ANN	0042	604	7	01		22572	01740	2	8 FOREST DR
CASTRO, OSCAR/RUGGIERO, MICHELLE	0068	1003	105			24119	01278	2	60 PEMBROKE DR
CATALANO, JAI & BONVIVANT, VIVIAN	0077	1102	109			22746	01333	2	13 HAMPSHIRE DR
CATOIRE, ALEXANDRE JOEL/POLANCO, K	0043	701	10			22837	01347	2	3-5 PHOENIX DR
CAUFIELD, MICHAEL & KELLY J	0056	803	2			22311	01200	2	44 DEAN RD
CAVALLI, GARY A & KATHLEEN S	0110	1901	18			04020	00005	2	16A PROSPECT ST
CAVANAUGH, BRIAN J/MARIA	0094	1601	1			03838	00305	2	610 CHERRY LN
CAVUTO, NEIL P/MARY L	0120	2001	23	03		24443	00553	2	55 PRENTICE LN
CERCHIO, DAVID/VANESSA	0089	1401	53			22954	00403	2	15 DEMAREST DR
CFW MEDICAL BUILDING LLC	0092	1501	8			22813	01249	4A	19 E MAIN ST
CFW MEDICAL BUILDING LLC	0092	1501	9	02		22813	01249	4A	E MAIN ST R.O.W.
CHADWICK, SUSAN S	0067	1003	101			22238	00411	2	8 WEXFORD DR
CHAKRIN, LEWIS M & LINDA B	0091	1402	15			00000	00000	2	5 SUTTON CT
CHAMBERS, JAMES R & DONNA M	0126	2301	3	01				2	425 CHERRY LN
CHAPIN, CAMERON/GROSS, LAUREN	0115	1903	4			22975	00696	2	6 HAMPTON RD
CHAPMAN, MARY ELISE	0068	1003	115			23098	00819	2	40 PEMBROKE DR
CHARLEIGH SADIE LLC	0087	1401	24			24390	00051	2	62 TALMAGE RD
CHARLESWORTH, KIM C	0119	2001	19			22685	01213	2	81 TALMAGE RD
CHARNEY, PATRICIA B	0026	403	19			05559	00209	2	51 MAPLE AV
CHASSEN, DANIEL/HARRIS, EMILY JAY	0024	402	10			24145	00079	2	2 HIGHFIELD CIR
CHATTERJEE, ROBI/VIRGINIA	0063	1001	7			24604	00501	2	11 WEXFORD DR
CHENG, KONG ENG/PATRINA M W	0044	702	6			04941	00147	2	7 HOFFMAN RD
CHESTER, JUDITH A	0131	2401	31	03		22853	00392	2	5 OAK FOREST LN
CHETTA, JILL E	0048	705	1			22294	01983	2	1 EMERY AVE
CHIPPERSON PROPERTIES LLC	0137	2701	5		C021G	24459	00215	4A	5 COLD HILL RD SOUTH, 21G
CHOPRA, ASHISH/HEMENDRA	0100	1704	13			23646	00340	2	10 FRANKLIN RD
CHUNG, SE-A/JOSHUA	0013	301	20			24091	00707	2	22 MOUNTAIN AVE
CIBORT, MARK/MICHELLE	0035	501	63			23869	00942	2	128 COLD HILL RD
CIFU, JOHN P/ELIZABETH M	0022	401	8			24284	00167	2	18 GUNTHER ST
CILENTE, JEFFREY RYAN/LAURA	0107	1801	21			23612	01496	2	17 HEATHER HILL WAY
CILLO, PETER J & ALICE M	0023	401	21					2	40 MOUNTAIN AVE
CILLO, PETER J/MARY	0044	702	7			22506	01411	2	47 MOUNTAIN AVE
CIOTTI, MICHAEL J	0008	201	56			24690	00718	2	1 LORYN LN
CIRILLO, SCOTT J & STACEY S	0102	1706	7			21174	01558	2	29 DRAKE RD
CITILAND FOOD INC	0092	1501	9			24530	01195	2	21 E MAIN ST
CLARK, DOUGLAS	0035	501	56			22140	01745	2	24 MOUNTAINSIDE RD
CLARK, EWAN & JAYNE, MINDY L	0026	404	1			22041	01476	2	70 MOUNTAIN AVE
CLARK, JONATHAN A/ELIZABETH E	0123	2201	10	06		24018	01517	2	30 KERBY LN
CLAUSEN, CRAIG & SARAH QUINN-	0110	1901	15			23463	01642	2	1 MUIRFIELD LN
CLAUSEN, FRANK C & GLORIA J	0088	1401	48			02853	00219	2	4 DEMAREST DR
CLAUSEN, KELLY ANN/NORMAN RICHARD JR	0106	1801	15	02		24029	00878	2	54 W MAIN ST
CLAYTON, SCOTT PATRICK	0032	501	16			24388	00405	2	120 MOUNTAINSIDE RD
CLEARY, HELEN M	0018	302	13			23444	00219	2	2 COSMA PL
CLEARY, KEVIN TRUS & SALERNO, K TRUS	0078	1102	125			22183	01963	2	57 GALWAY DR
CLEMENTE, MICHAEL R	0078	1102	115			21757	00822	2	1 HAMPSHIRE DR
COCHRAN, CARL & GORDON, MARY	0074	1102	71			21392	01642	2	89 HAMPSHIRE DR
COCUZZA, THOMAS & SUSAN B	0025	402	18			21124	01126	2	42 MOUNTAIN AVE
COHEN, SCOTT & ALLISON	0017	301	71			21637	00117	2	1 COUNTRY LN
COLD HILL ROAD ASSOCIATES LLC	0136	2701	5		C007B	23338	00836	4A	5 COLD HILL RD SOUTH, 7B

TAXING DISTRICT NO. 18 MENDHAM BOROUGH

COUNTY NO. 14 COUNTY OF MORRIS

NAME OF OWNER ADDITIONAL OWNERS	PAGE NO.	BLOCK NO.	LOT NO.	LOT QUALIF.	ACCOUNT NO.	DEED BOOK	DEED PAGE	CLASS	PROPERTY LOCATION
COLD HILL ROAD LLC	0136	2701	5	C008B		22748	01444	4A 5	COLD HILL RD SOUTH, 8B
COLE, MARY L	0085	1401	5			21724	01524	2	69 E MAIN ST
COLLESTER, DONALD G/HELEN J	0018	302	10			05098	00311	2	11 LAKE DR
COLLINS, SCOTT & SHEREE	0081	1102	159			20890	01379	2	12 ABERDEEN DR SOUTH
COLSON, SUZANNE	0084	1301	3			23177	01559	2	3 ESSEX DR
COMMUNITY OF ST. JOHN BAPTIST	0109	1801	39	QFARM				3B	W MAIN ST
COMPETIELLO, ANNA	0073	1003	174			21700	01518	2	44 ABERDEEN DR NORTH
COMSTOCK, BRETT J/PATRICIA J	0019	303	12			22572	01872	2	6 BOCKOVEN RD
CONCHAR, D SCOTT	0095	1601	6			23727	01247	2	228 TALMAGE RD
CONNELL, RICHARD & JESSICA M	0044	701	15					2	15 PHOENIX DR
CONNELLY/ERMAL, WILLIAM R/KAREN A	0111	1901	31			05908	00200	2	11 TOWNSEND DR
CONNELLY, LARRY/EILEEN	0076	1102	99			24656	01023	2	33 HAMPSHIRE DR
CONNOLLY, GEORGE/BERNICE	0063	1001	5			23395	00322	2	7 WEXFORD DR
CONNOLLY, JOHN N & KAREN A	0056	802	11			21681	01789	2	22 DEAN RD
CONOVER, ADELAIDA F	0068	1003	116			04586	00064	2	38 PEMBROKE DR
CONOVER, ELAINE	0072	1003	170			24408	00458	2	52 ABERDEEN DR NORTH
CONTE, RICHARD & JANICE	0039	602	21			21738	01278	2	23 ORCHARD ST
CONTI, ANDREA G	0064	1002	4			21989	01341	2	5 PEMBROKE DR
CONTI, JAMES J JR & ELIZABETH C B-	0066	1003	82			20906	01592	2	46 WEXFORD DR
CONTI, JOAN MIGLIORE/DAVID V JR	0070	1003	138			24436	00239	2	48 ESSEX DR
CONWAY, ROBERT C/DEIRDRE	0024	402	9			24398	00001	2	2 GUNTHER ST
CONZOLA, NANCY	0078	1102	117			06463	00182	2	73 GALWAY DR
COOK, AMY/NORMA E	0071	1003	146			23166	00383	2	32 ESSEX DR
COOK, CHARLES M/JANET CICARIELLO-	0051	706	18			04436	00181	2	21 PHOENIX DR
COOLEY, ROBERT E 3RD	0007	201	51					2	10 LORYN LN
COOPER & HAZEN, BRETT & JUNE	0040	603	4			04555	00115	2	44 E MAIN ST
COOPER, ERIC/WILLISTON, SARAH	0031	501	9			22989	00475	2	174 MOUNTAINSIDE RD
COOPER, JOHN A JR/KELLI R	0007	201	48			05691	00089	2	4 LORYN LN
CORBETT, JOSEPH F & JEANNETTE	0116	1904	4					2	1 HAMPTON RD
CORONA, FREDERICK J	0023	401	24			05010	00201	2	34 MOUNTAIN AVE
CORP OF THE PRESIDING BISHOP/TAX DI	0137	2701	5	C010C		21939	00735	15D	5 COLD HILL RD SOUTH, 10C
CORSALE, STEVEN/CHRISTINA	0112	1901	36			24487	01832	2	3 BRIDGE ST
COSEGLIA, JARED	0130	2401	29			24163	00337	2	50 SPRING HILL RD
COSMA LAKE CLUB	0020	304	6					1	COSMA PL
COSMA LAKE CLUB	0020	304	13					1	ASTER TER
COSMI, JOHN E & TANIA	0118	2001	12			22158	00337	2	7 TALMAGE RD
COSTA, LUIS & CHERYL	0005	201	13			23677	01065	2	11 IRONIA RD
COSTAGLIOLA, JOSEPH M & AAIDA K	0026	404	2			23561	01762	2	68 MOUNTAIN AVE
COTERON, ELISA/GOTFRIDSONS, ULDIS	0004	201	11			23932	00550	2	25 IRONIA RD
COUTTS, GLENN K, JR & SHARON S	0103	1707	7					2	37 FRANKLIN RD
COUTTS, MARK A & LAURA V	0090	1402	5			21302	00406	2	10 COVENTRY RD
COX, KENNETH C/CARRIE S	0135	2601	2.15			04731	00211	2	85 BLISS RD
CPI MENDHAM I LLC / ET ALS	0138	2701	10			24327	01321	4A	8 TEMPE WICK RD
CRAVER, MICHAEL E/MARCELLA M	0062	903	2			06345	00001	2	13 KNOLLWOOD DR
CRAWFORD, EDWARD P/CATHERINE A TRUS	0128	2401	9.01			24642	00960	1	WASHINGTON CORNER RD
CRAWFORD, SEAN P/NICOLE R	0134	2601	2.05			24012	00484	2	19 BALBROOK DR
CREAMER, CHRISTOPHER B & MARY F	0007	201	44					2	26 DEERFIELD RD
CREPEA, BRUCE I/DEBRA L	0030	406	17			05659	00021	2	24 MAPLE AVE
CRICHTON, KORY ALEXANDER	0072	1003	169			24144	00136	2	54 ABERDEEN DR NORTH
CROSS, MICHAEL/MELISSA	0119	2001	17.01			24328	01715	2	2 CHESTNUT GLEN CT
CROSS, ROBERT A/EILEEN B	0101	1705	1			24176	01831	15F	8 LEDDELL RD
CROTSLEY, CHARLES DAVID	0029	405	11					2	19 MAPLE AVE
CROWE, MICHAEL A/ELLEN K	0015	301	54			05038	00293	2	27 GUNTHER ST
CROWLEY, LORETTA	0073	1101	9			05625	00246	2	30 HAMPSHIRE DR
CRUTCHLOW, WILLIAM O & CHRISTINE M	0089	1401	61			21444	01418	2	45 LOWERY LN
CUGINE, NICHOLAS/TUCKER, AMELIA	0101	1704	16			24190	01622	2	4 FRANKLIN RD
CUMELLA, THOMAS J. ETALS	0049	705	13			23729	00868	2	20 HALSTEAD RD
CURRY, KEVIN G & KARIN B	0116	1904	3.01	C001B		20977	00261	2	24A W MAIN ST
CURTIL, ALEXANDRE M	0026	403	17			22777	01411	2	47 MAPLE AVE
CURTIS, PATRICK S & DARYL A	0016	301	63					2	7 BOCKOVEN RD
CUSANO, NICHOLAS/CAREN	0021	401	4			04306	00193	2	5 WILSON ST
CZARECKI, JOHN & ANGELA GASULA	0010	202	7			20896	00993	2	12 N LINDEN LN
D AGOSTINO, DARREN	0021	305	9			22643	01387	2	18 LAKE DR
D ALESSANDRO, EVELYN/ROBIN/LISA	0078	1102	123			23299	00957	2	61 GALWAY DR
D AQUANNI, MICHAEL & AMARA	0025	403	5			21823	01098	2	7 GARABRANT ST
D AQUANNI, MICHAEL/CIRIGLIANO, E	0115	1903	7			23924	01773	2	22 W MAIN ST
D AVI, JOSEPH M & DENNING, KIMBERLY A	0101	1704	15			21913	00708	2	6 FRANKLIN RD
D CRUZ, GLENN/SMITHA	0106	1801	12			22473	00515	2	6 LINDEN LN

TAXING DISTRICT NO. 18 MENDHAM BOROUGH

COUNTY NO. 14 COUNTY OF MORRIS

NAME OF OWNER ADDITIONAL OWNERS	PAGE NO.	BLOCK NO.	LOT NO.	LOT QUALIF.	ACCOUNT NO.	DEED BOOK	DEED PAGE	CLASS	PROPERTY LOCATION
D URSO, JOSEPH C/DEBORAH A	0039	602	15			23133	00735	2	14 HILLCREST AVE
D URSO, ROBERT T & ROSEMARY S	0114	1902	16	.02		21650	01467	2	1 PROSPECT ST
D'AGOSTINO, DARREN W	0021	305	10			05514	00136	2	20 LAKE DR
DAGGETT, CAMERON	0081	1102	166			04997	00080	2	26 ABERDEEN DR SOUTH
DALEBROUX, ADAM/COURTNEY	0004	201	12			24266	00360	2	4 FARM HOUSE LN
DALEY, JOSEPH T/ELIZABETH K	0044	702	5			04420	00249	2	9 HOFFMAN DR
DALLENBACH, MARY A	0072	1003	161			24340	01743	2	2 ESSEX DR
DALY, IAN GRANT/CHERIE SUE	0087	1401	28			22756	01786	2	39 COVENTRY RD
DALY, IRENAEUS/CAROLYN	0004	201	12	.03		23968	00052	2	1 FARM HOUSE LN
DAMELIO, CYNTHIA K	0050	705	20			05362	00116	2	22 FOREST DR
DAMIANO, RACHEL & EDMUND J	0095	1601	10			21040	00314	2	216 TALMAGE RD
DARSIE, GEOFFREY A & NANCY J	0041	603	16					2	19 HILLCREST AVE
DATTOLO, ELENA TRUSTEE	0082	1102	170			24221	00529	2	34 ABERDEEN DR SOUTH
DAVID, KATHRYN/ORTIZ, JESSE	0093	1501	24			23294	01762	2	53 E MAIN ST
DAVIE, PATRICK B/JESSICA A	0112	1901	37			24492	00276	2	32 W MAIN ST
DAVINA, KATHERINE A/MATTHEW	0120	2001	22			24448	01527	2	23 PRENTICE LN
DAVINO, ANTHONY	0129	2401	16			05954	00273	2	111 HARDSCRABBLE RD
DAVIS, BRIAN E/MICHELLE R	0072	1003	168			05542	00096	2	56 ABERDEEN DR NORTH
DAVIS, STEPHEN/KATHRYN	0124	2201	18			23563	00456	2	79 PLEASANT VALLEY RD
DAY, THOMAS E/KATHLEEN	0094	1501	38			05765	00091	4A	8 HILLTOP RD
DE CEPOLI, PATRICIA	0012	301	16			24122	00216	2	14 MOUNTAIN AVE
DE NEUFVILLE, JOHN P	0108	1801	36	.03		23981	01760	3A	4 THOMAS RD
DE NEUFVILLE, JOHN P	0108	1801	36	.05	QFARM	23981	01766	3B	2 THOMAS RD
DE NEUFVILLE, PETER B	0108	1801	37			04445	00138	3A	167 THOMAS RD
DE NEUFVILLE, PETER B	0109	1801	37		QFARM			3B	THOMAS RD
DE NIGRIS, ERNEST G & CATHERINE	0096	1601	19					2	15 COLVILLE DR
DE OLIVEIRA, MOISES MARINHO /ETAL	0051	706	7			24177	01793	2	73 DEAN RD
DE STEFANO, GARY/LISA	0111	1901	29			23558	00111	2	10 TOWNSEND RD
DEANE, EDWARD & LUCY	0018	302	6			22624	00449	2	3 LAKE DR
DECKER, MARK R/CECILIA	0105	1801	8			03837	00291	2	3 LINDEN LN
DEIGHAN, JOHN F	0048	704	14			21530	00741	2	6 EMERY AVE
DEL GIGANTE, JESSE/LINDSAY	0028	404	19			23500	00832	2	32 MAPLE AVE
DEL TUFO, BARBARA	0046	703	14			22886	00825	2	33 ORCHARD ST
DEL VENTO, MATHEW & MARY ANNE	0091	1402	13			20898	01894	2	6 SUTTON CT
DELLAPORTE, PETER M/MARIE E	0077	1102	105			04757	00099	2	21 HAMPSHIRE DR
DELLARATTA, JOHN H & CHRISTINE L	0060	902	7			22101	00141	2	28 PHOENIX DR
DENTON, JOHN/MAUREEN	0071	1003	152			05704	00205	2	20 ESSEX DR
DEPASCALE, EDWARD & DIANE	0065	1002	15			20825	00892	2	27 PEMBROKE DR
DERRICK, BRUCE L	0050	705	25			06018	00237	2	12 FOREST DR
DESKOVICK, KIM	0130	2401	27			20782	01875	2	70 SPRING HILL RD
DEWEY, PAUL/PATSY J	0019	302	19			22450	00382	2	6 COUNTRY LN
DEWEY, RYAN C	0124	2201	19	.02		22168	00289	3A	95 PLEASANT VALLEY RD
DEWEY, RYAN C	0124	2201	19	.02	QFARM	22168	00289	3B	95 PLEASANT VALLEY RD
DFT PROPERTY LLC	0077	1102	101			24367	00252	2	29 HAMPSHIRE DR
DI GENA, LEONARDO/STEPHANIE	0052	706	25			20546	00249	2	31 PHOENIX DR
DI SABATO, SUZANNE M	0027	404	13			04432	00134	2	8 MANSFIELD CT
DIBBLE, PRESTON L	0123	2201	11			24624	00178	2	337 HILLTOP RD
DIBRE, DINA	0133	2501	12	.01		22778	00274	2	2 CHAPEL LN
DICK, BRYAN ROBERT	0041	603	19			23255	00956	2	13 HILLCREST AVE
DILEMMA, KURT	0035	501	52			24411	00859	2	40 MOUNTAINSIDE RD
DILL, RICHARD A/PATRICIA A	0073	1101	8			04799	00096	2	32 HAMPSHIRE DR
DISBROW, DEREK & DEFRANCES, MELISSA	0025	403	1			23149	01240	2	1A GARABRANT ST
DMOHOWSKI, ERIC/BENANTI, MARIELE	0016	301	64			24666	01936	2	5 BOCKOVEN RD
DMS2 LLC	0079	1102	140			24373	01254	2	27 GALWAY DR
DOLAN, DEBRA	0115	1903	3			04628	00311	2	8 HAMPTON RD
DOLAN, GERARD T & COLLEEN J	0055	802	5					2	6 DEAN RD
DOLAN, STEPHEN M & KRISTIE M	0057	804	1			20889	00531	2	72 COLD HILL RD
DOLECKA, RENATA	0083	1202	6			23475	00336	2	9 ABERDEEN DR SOUTH
DOMLIJA, ALEKS	0101	1705	10			24456	00510	2	5 BABBITT RD
DONNELLY, JOHN J/MAUREEN R	0081	1102	158			23501	01793	2	10 ABERDEEN DR SOUTH
DONNELLY, PATRICK B/COURTNEY M	0040	603	8	.03		22960	00985	2	4 PEACOCK LN
DONNER HOLDINGS LLC	0128	2401	7		QFARM	22092	01296	3B	BERNARDSVILLE RD
DOTO, MARIA	0080	1102	148			21557	01237	2	11 GALWAY DR
DOUGAN, GARY/MARCELL TAYLOR-	0097	1701	6			06406	00214	2	89 E MAIN ST
DOWNES, JAMES	0120	2101	1	.03		24653	00789	3A	44 PRENTICE LN
DOYLE, BRIAN J/DANIELLE	0061	902	29			22778	00234	2	19 FLORIE FARM RD
DOYLE, PATRICK/KATHRYN	0057	803	12			04541	00334	2	11 FOREST DR
DRAGALIN DANIEL J & ELIZABETH	0110	1901	11			05666	00089	2	14 PROSPECT ST

TAXING DISTRICT NO. 18 MENDHAM BOROUGH

COUNTY NO. 14 COUNTY OF MORRIS

NAME OF OWNER ADDITIONAL OWNERS	PAGE NO.	BLOCK NO.	LOT NO.	LOT QUALIF.	ACCOUNT NO.	DEED BOOK	DEED PAGE	CLASS	PROPERTY LOCATION
DRAGALIN, ELIZABETH GELSON TRUS	0116	1904	3	C001A		21860	01067	2	26A W MAIN ST
DRAKE, PETER W & ELIZABETH V	0033	501	25					2	124 COLD HILL RD
DREW, CHRISTOPHER/ELIZABETH	0107	1801	30			06322	00245	2	4 HEATHER HILL WAY
DREYFUSS, PATRICIA	0078	1102	124			24145	00405	2	59 GALWAY DR
DRISCOLL, CARROLL M	0062	902	35			04978	00270	2	31 FLORIE FARM RD
DUBIN, WAYNE S/LYNN A	0129	2401	18			22585	00968	2	51 HARDCRABBLE RD
DUFFY, URSULA	0084	1301	6			22691	00451	2	9 ESSEX DR
DUGGAN, MICHAEL G & LAUREN E	0026	403	15			20764	01355	2	43 MAPLE AVE
DUNHAM, CAROLYN ELLEN	0113	1902	6			24689	01914	2	10 NEW ST
DUNN, AURA KENNY/KEARY LOUIS	0129	2401	13			22834	01623	2	131 HARDCRABBLE RD
DUPRAT, MARIA CECILIA	0047	703	31			22187	00431	2	106 DEAN RD
DURKIN, ALLYSON	0012	301	8			24440	00196	2	4 VILLAGE CIR
DURTANOSKI, METODIJA/SLAVICA	0021	305	5			24372	01869	2	10 LAKE DR
DURYEA REALTY LLC	0136	2701	5	C005B		22155	00602	4A	5 COLD HILL RD SOUTH, 5B
DUVA, JAMES/PAULA	0085	1401	10.01			05083	00279	2	30 TALMAGE RD
DWYER, PETER WALTER/BULWITH, MELISS	0009	202	5			24064	00487	2	8 N LINDEN LN
EASLEY, VIRGINIA F	0068	1003	112			23592	00673	2	46 PEMBROKE DR
EBERENZ, EUGENE G & MILDRED C	0061	902	31					2	23 FLORIE FARM RD
EBERENZ, LYNN E	0063	1001	8			22286	01466	2	13 WEXFORD DR
EBERHART, DONALD	0066	1003	80			21850	00989	2	50 WEXFORD DR
ECHARITI, MOUNIR/COPENHAVER, RORY	0095	1601	18			22362	00604	2	5 COLVILLE DR
ECKE, DANIEL C JR/BURKE, JENNY	0045	703	10			24049	00632	2	2 ADAMS PL
EDELMAN, MATTHIEU R	0119	2001	13.08			23143	01525	2	4 GARRISON LN
EGAN, JAMES J & KATHLEEN	0094	1601	3			22618	00836	2	242 TALMAGE RD
EGAN, ROGER E	0079	1102	128			23322	00081	2	51 GALWAY DR
EGERTER, JOHN & LAURA	0062	903	4			04432	00062	2	9 KNOLLWOOD DR
EIGHTYONE MAIN REALTY, %EMAR LTD	0097	1701	2					2	81 E MAIN ST
EINHORN, ANDREW	0028	405	7			05575	00279	2	18 GARABRANT ST
ELBANHAWY, AHMED A S M/ET ALT	0070	1003	137			24616	01409	2	50 ESSEX DR
ELIASOF, RYAN/ALISON	0098	1702	5			23632	00102	2	1 OGDEN RD
ELLSWORTH, OWEN/DE CEPOLI, GABRIELLE	0011	203	83			24596	00534	2	67 W MAIN ST
ELSASSER, FRED & WILMA	0001	101	10					2	190 MOUNTAINSIDE RD
ELSHOLZ, ROBERT/LOUISE	0031	501	1			04842	00164	2	79 MOUNTAIN AVE
ELTAWIL, MOHAMED/ELSUKKARY, RASHA	0073	1101	2			24213	00258	2	44 HAMPSHIRE DR
EMMERTSEN, ANDREAS/SISSEL	0057	803	13			23854	00547	2	13 FOREST DR
EMORY, ANDREW C JR & BEVERLY	0009	201	67					2	23 N LINDEN LN
EMPIRIO, JOSEPH/EDITH	0096	1602	2			23379	01138	2	34 LOWERY LN
ENOCH, DANIEL JOHN/JAMIE LYNN	0049	705	11			23309	01241	2	70 DEAN RD
EPITROPAKIS, SEMO/CHRISTA	0027	404	11			22644	00007	2	5 MANSFIELD CT
EPSTEIN, DAVID F/MARY	0003	101	27			05832	00185	2	157 IRONIA RD
ERRICO, JAMES/ANNA	0008	201	62.03			24379	00729	2	4 MELROSE LN
ESCADA LLC C/O P5ADMIN	0127	2301	10			22655	01586	2	480 BERNARDSVILLE RD
ESTERLY, STEVEN R/BRYNN L	0033	501	27			24596	01305	2	16 VALLEY WAY
EUVINO, FRANK/ALISON	0009	201	71			05814	00283	2	17 N LINDEN LN
FABIAN, ISABELLE A	0075	1102	76			24588	01805	2	79 HAMPSHIRE DR
FABRIZIO, MICHAEL/LISA	0006	201	31			05038	00190	2	10 DEERFIELD RD
FAEDE, NICOLE IMBRIACO/TYLER THOMAS	0018	302	8			24465	01834	2	7 LAKE DR
FAGAN, TIMOTHY R & KERRI D	0056	803	7			21392	01095	2	28 DEAN RD
FALCEY, NICOLE/MILLER, JOSEPH G	0138	2701	7			23205	01478	2	14 TEMPE WICK RD
FALK, MARGART	0123	2201	10.08			21066	00283	2	18 KERBY LN
FALLON, MICHAEL J JR/LAUREN C	0037	601	21			23949	01489	2	18 ORCHARD ST
FARINA, JOSEPH/ANGELA	0129	2401	9.03	QFARM		24551	00878	3B	WASHINGTON CORNER RD
FARINA, MICHAEL C & MARY ANNE	0011	203	84			21777	00749	2	65 W MAIN ST
FARINA, MICHAEL R & GERALDINE	0065	1002	7					2	11 PEMBROKE DR
FASANO FARM LLC	0125	2301	2.01			22060	01345	3A	175-179 CHERRY LN
FASANO FARM SECOND LLC	0125	2301	2.03	QFARM		22174	01931	3B	175-179 CHERRY LN
FASANO FARMS LLC	0125	2301	2.01	QFARM				3B	175-179 CHERRY LN
FASANO REALTY LLC	0125	2301	2.02			21864	00239	3A	175-179 CHERRY LN
FASANO, JEAN/TWELVE YEAR TRUST	0125	2301	2.02	QFARM				3B	175-179 CHERRY LN
FAVA, GERALD	0080	1102	150			06026	00094	2	7 GALWAY DR
FAZIO, DIANE	0043	604	9					2	13 HALSTEAD RD
FECHHELM, PAUL/LISA	0015	301	50			05214	00031	2	37 GUNTHER ST
FEENEY, JOHN A	0008	201	57			20678	00085	2	32 DEERFIELD RD
FEHLING, GERARD F/MARIA H	0090	1402	1			24187	00218	2	2 COVENTRY RD
FEHNEL, BRADFORD S/TRICIA L	0035	501	55			22610	00437	2	28 MOUNTAINSIDE RD
FELL, DANIEL J & ELENORA	0020	303	13			20840	00775	2	4 BOCKOVEN RD
FELLER, MONICA/ATTIAS, PHILIPPE	0135	2601	2.17			24550	01453	2	165 BLISS RD
FERNANDEZ, ALLISON	0091	1402	12			23418	01244	2	4 SUTTON CT

TAXING DISTRICT NO. 18 MENDHAM BOROUGH

COUNTY NO. 14 COUNTY OF MORRIS

NAME OF OWNER ADDITIONAL OWNERS	PAGE NO.	BLOCK NO.	LOT NO.	LOT QUALIF.	ACCOUNT NO.	DEED BOOK	DEED PAGE	CLASS	PROPERTY LOCATION
FERRARA, PAUL T	0104	1708	7			24572	00462	2	13 FRANKLIN RD
FICO, MARK S & NANCY LEE	0023	401	19					2	7 HIGHFIELD CIR
FIELD AND SAND REVOCABLE LIVING TRU	0120	2101	1			24274	00331	2	460 CHERRY LN
FIELDS, STEPHEN C/CECILIA A	0077	1102	102			24519	01914	2	27 HAMPSHIRE DR
FIFTY NINE WEST MAIN STREET LLC	0017	302	4			22598	00481	2	59 W MAIN ST
FINAN, ERIN/CORDWELL, JESSE	0075	1102	77			23655	01136	2	77 HAMPSHIRE DR
FINLAY, EDWARD T & LOUISE ANN	0013	301	19					15F	20 MOUNTAIN AVE
FIRST PRESBYTERIAN CHURCH	0094	1501	31					15D	20 HILLTOP RD
FIRST PRESBYTERIAN CHURCH	0094	1501	34					15D	16 HILLTOP RD
FISCHBACH, KARL P/NANCY	0107	1801	24			22661	01646	2	16 HEATHER HILL WAY
FISCHER, WILLIAM A & CAROLYN	0128	2401	6			21850	00382	2	18 HORSESHOE BEND RD
FISCHER, JOHN J JR & MC IVER, NANCY J	0067	1003	99			22039	00137	2	12 WEXFORD DR
FISHER, JOHN S & KIMBERLY A	0016	301	60			22702	01027	2	15 GUNTHER ST
FISKE, RODERICK PAUL/KERRI ROSE	0020	304	2	.01		24457	01801	2	5 COSMA PL
FITZPATRICK, DARREN	0041	603	14			23494	00644	2	9 ADAMS PL
FITZPATRICK, MICHAEL/ROMANO, CHRISTA	0064	1001	11			23572	00658	2	19 WEXFORD DR
FITZSIMMONS, KATHRYN M	0067	1003	91			22819	01409	2	28 WEXFORD DR
FIVE HILLTOP HOLDINGS LLC	0114	1902	21			21517	00139	4A	5 HILLTOP RD
FLANAGAN, EDWARD F & ROSLYN J	0119	2001	18					2	85 TALMAGE RD
FLEMING, WILLIAM J & DOROTHY M	0034	501	48					2	56 MOUNTAINSIDE RD
FLETCHER, KYLE/JENNIFER	0010	202	9			23438	01726	2	25 DEERFIELD RD
FLORES, DAVID/GINA	0097	1602	6			23404	01747	2	10 LOWERY LN
FLOWER, STEPHANIE STORM	0120	2101	1	0.02		20907	00687	2	350-360 CHERRY LN
FOERSTER, TIMOTHY A & PRISCILLA	0041	603	11	0.01		20702	01604	1	6 HALSTEAD RD
FOERSTER, TIMOTHY A & PRISCILLA A	0041	603	11					2	4 HALSTEAD RD
FOLEY, ELIZABETH	0077	1102	100			24539	00490	2	31 HAMPSHIRE DR
FOLKES, BRIAN/CAITLIN	0057	803	15			23664	00640	2	54 DEAN RD
FONTANA, DAWN	0065	1002	14					2	25 PEMBROKE DR
FORD, ALISE H/MARTIN A	0075	1102	79			06017	00150	2	73 HAMPSHIRE DR
FORD, DOUGLAS VERNE	0124	2201	16			23265	01649	2	37 PLEASANT VALLEY RD
FORENZA, PETE	0125	2301	3			23953	01766	3A	375 CHERRY LN
FORENZA, PETE	0126	2301	3		QFARM	23953	01766	3B	375 CHERRY LN
FORGIONE, EDWARD J & JOYCE	0001	101	6			21282	00495	2	84 MOUNTAIN AVE
FOSHAY, WILLIAM E/DIANE M	0112	1901	40			22528	00217	2	38 W MAIN ST
FOUR LAKE DRIVE, LP	0021	305	2			05280	00265	2	4 LAKE DR
FOURIE, PETER J & STEPHANIE H	0013	301	25			21808	01671	2	26 GUNTHER ST
FOX, JULIE L/PAUL D	0021	305	8			24634	01562	2	16 LAKE DR
FRAENKEL-THONET, THOMAS & ANNE	0120	2101	1	0.04		21881	00064	2	466 CHERRY LN
FRANCIS, JOHN J JR	0074	1101	21			06437	00200	2	6 HAMPSHIRE DR
FRANCO, ROGER M/KATHRYN A	0079	1102	136			22551	01715	2	35 GALWAY DR
FRANZESE, NEIL C & ANN T	0052	801	3					2	3 WEDGEWOOD LN
FRANZONE, MICHAEL/MALONE, SAMANTHA	0063	1001	9			24109	01676	2	15 WEXFORD DR
FREDRICKSON, DONALD D & MARGARET	0024	402	17		C001A			2	44A MOUNTAIN AVE
FREDRICKSON, DONALD D & MARGARET	0024	402	17		C002A			2	44B MOUNTAIN AVE
FRICKE, HERBERTON E THIRD/PATRICIA	0106	1801	14			23351	01414	2	2 LINDEN LN
FRICKE, HERBERTON E III & PATRICIA A	0095	1601	14			22137	01959	2	210 TALMAGE RD
FRIEDER, EVAN & JENNIFER	0033	501	29			23387	00631	2	12 VALLEY WAY
FRIEDMAN JONATHAN M. & LINDA K.	0088	1401	44			00000	00000	2	3 COVENTRY RD
FRITTS, ANNE H	0068	1003	104			24354	01965	2	2 WEXFORD DR
FULLER, THOMAS J/NANCY	0106	1801	16	0.05		05489	00040	2	50 WEST MAIN ST
GAEKWAR, CHANDU M.	0073	1101	7					2	34 HAMPSHIRE DR
GAGLIONE, GARY/MCLEOD, SUSAN	0082	1201	8			23200	00906	2	20 GALWAY DR
GALINDO, CESAR ALEJANDRO/KELLY, MARY-	0095	1601	9			24121	01099	2	222 TALMAGE RD
GALLO, DANIEL/JENNIFER G	0006	201	34			23461	01972	2	16 DEERFIELD RD
GANGEMI, THOMAS/BRITTA	0039	602	26			05627	00229	2	13 ORCHARD ST
GANNON, WILLIAM R & DEBORAH P	0102	1706	4			22154	00456	2	4 BABBITT RD
GANO, PEGGY WILCOCK	0074	1101	11			23558	01210	2	26 HAMPSHIRE DR
GARBACZ, DOMINIK/MARRIE ROSE	0112	1901	45			24202	00842	2	3 QUMBY LN
GARDNER, KEVIN	0007	201	49			23317	00163	2	6 LORYN LN
GARRIGAN, KEVIN/LOIS	0035	501	62			06346	00105	2	132 COLD HILL RD
GATZKE, RUSSELL D	0045	703	6			06352	00239	2	8 STERLING AVE
GAY, MATTHEW T/PATRICIA	0084	1401	2			05517	00051	2	75 E MAIN ST
GAYLE F CONOVER FAMILY TRUST	0047	703	30			23348	00140	2	37 MOUNTAIN AVE
GEAREY, STEPHEN/SUSAN B	0067	1003	97			24200	01198	2	16 WEXFORD DR
GEARY, JASON/NICOLE	0002	101	24			06270	00093	2	300 MOUNTAINSIDE RD
GEDROIC, JOEL/KRISTINE	0131	2401	31	0.05		23180	01005	2	10 OAK FOREST LN
GEHL, MATTHEW/LARA	0032	501	19			24618	00364	2	108 MOUNTAINSIDE RD
GELLER, ERIC I & LISA	0104	1708	3			21300	00636	2	5 FRANKLIN RD

TAXING DISTRICT NO. 18 MENDHAM BOROUGH

COUNTY NO. 14 COUNTY OF MORRIS

NAME OF OWNER ADDITIONAL OWNERS	PAGE NO.	BLOCK NO.	LOT NO.	LOT QUALIF.	ACCOUNT NO.	DEED BOOK	DEED PAGE	CLASS	PROPERTY LOCATION
GEORGE, ANN T/RICHARD JR CO-TRUSTEE	0056	802	13			24598	00366	2	6 FOREST DR
GEPPERT, JOHN/KAREN	0047	704	4			20526	00380	2	5 STERLING AVE
GEPPERT, PATRICIA C	0041	603	13					2	10 HALSTEAD RD
GERARD, JOSEPH & CHERYL C	0077	1102	113			00000	00000	2	5 HAMPSHIRE DR
GERBER, ROBERT C & BONNIE R	0105	1801	7					2	1 LINDEN LN
GERTNER, MURRAY & CARLENE	0057	901	2					2	67 MOUNTAIN AVE
GIANAKOPOULOS,KEITH & LUBRANO,A ETA	0016	301	68			21269	01604	2	7 COUNTRY LN
GIANFORCARO, GEORGE F/KATHLEEN A	0068	1003	103			23520	01981	2	4 WEXFORD DR
GIANNONE, DANIEL	0044	702	10			24059	01132	2	41 MOUNTAIN AVE
GIBBS, GERALYN A	0011	203	82			24460	01383	2	69 W MAIN ST
GIBLIN, E BURKE & GAIL A	0090	1401	62					2	39 LOWERY LN
GILL, J DAVID & MARGARET A	0096	1601	20					2	21 COLVILLE DR
GILLAM, LINDA D	0118	2001	13	02		22171	01614	2	11 TALMAGE RD
GILLARD, JAMES A JR & KELLY	0117	1904	9			22329	00639	2	4 BRIDGE ST
GILLESPIE, JAMES J/ELIZABETH	0034	501	47			06382	00151	2	60 MOUNTAINSIDE RD
GILLESPIE, TIMOTHY/JANET	0100	1704	9			05379	00073	2	1 LEDDELL RD
GILLIGAN, VINCENT W JR & MELINDA A	0048	704	11			21580	01607	2	12 EMERY AVE
GILLOTEAU, ISABELLE P/JEROME M	0049	705	8			23650	01242	2	15 EMERY AVE
GILMORE, SUZANNE L	0065	1002	13			05180	00334	2	23 PEMBROKE DR
GIONCO, DAVID G	0064	1001	15			23399	00441	2	27 WEXFORD DR
GIONCO, DAVID G	0082	1201	13			23991	00677	2	10 GALWAY DR
GIORDANO, ELIZABETH	0069	1003	117			22446	01328	2	36 PEMBROKE DR
GIRARDI, PAUL MICHAEL/SARAH ANNE WO	0064	1001	12			24470	01263	2	21 WEXFORD DR
GITHENS, JULIE PERRY	0015	301	52			22120	01222	2	31 GUNTHER ST
GIULIANA, KYLE/KERI	0099	1703	12			23795	01824	2	36 DRAKE RD
GLADHILL, KEITH/BRITANY	0056	803	3			23381	01098	2	42 DEAN RD
GLASSNER, MICHAEL S/CHRISTINE S	0095	1601	17			22870	01871	2	186 TALMAGE RD
GLASSON, RICHARD	0021	305	11			24528	00831	2	63 W MAIN ST
GLAZA, ALFONS & LUCIE	0054	801	28					2	70A E MAIN ST
GLEASON, RYAN P/KATHLEEN	0027	404	10			22388	01636	2	3 MANSFIELD CT
GLUCK, ROBERT A & GLORIA F	0098	1701	15					2	4 DRAKE RD
GODDARD, SAMATHA E	0116	1904	1			24094	00549	2	30 W MAIN ST
GODLESKI, DALE/MICHAEL	0063	1001	4			24472	01889	2	5 WEXFORD DR
GOGGIN, MARK G/ALEXANDRA F	0001	101	7			04954	00037	2	82 MOUNTAIN AVE
GOLDBERG, RACHAEL/FESSEL, SHANE	0040	602	30			23714	00861	2	5 ORCHARD ST
GOLDBERG, RICHARD S/ELIZABETH	0132	2501	5	06		05253	00044	2	14 BLISS RD
GOLDENBERG,DAVID M/CYNTHIA LEE TRUS	0117	2001	1	01		23894	00958	2	1 CHAROLAIS FARM RD
GOLIER, TIMOTHY F & BEERS, AMY M	0026	403	14			21386	00918	2	41 MAPLE AVE
GOLLAND, JONATHAN/DANYELLE	0048	705	5			23831	01713	2	9 EMERY AVE
GOMEZ, JULIO/DAMARYS	0008	201	59			23376	01587	2	16 N LINDEN LN
GONNELLA, TINA M	0042	604	2			22474	00872	2	56 EAST MAIN ST
GONZALEZ, DIEGO GARCIA/LARREA, P D	0103	1707	6			23068	00497	2	35 FRANKLIN RD
GONZALEZ, ROBERTO/SHARON L	0058	901	14			24642	00421	2	26 FLORIE FARM RD
GORDON, LAURENCE M/THERESA M	0069	1003	118			24169	01820	2	34 PEMBROKE DR
GORMAN, GERALD J/JEAN	0132	2501	5	01		04514	00158	2	415 BERNARDSVILLE RD
GORMAN, KEVIN/KIMBERLY	0027	404	8			24072	00164	2	44 MAPLE AVE
GRACE LUTHERAN CHURCH	0019	303	3					15D	13 COUNTRY LN
GRACE LUTHERAN CHURCH	0090	1401	68					15D	65 E MAIN ST
GRACIE, PAUL	0105	1801	6			23374	00851	2	88 W MAIN ST
GRAHAM, BRIAN J	0051	706	8			23160	01670	2	77 DEAN RD
GRANELLI, JOHN J & AMELIA L	0069	1003	130			22983	01367	2	10 PEMBROKE DR
GRECO, MICHAEL F/SANDRA	0111	1901	20	04		23144	01973	2	8 WHISPERING IVY PATH
GREDAÑ TRUST C/O BLANCHE, GREGORY	0137	2701	5		C012C	24441	01333	4A	5 COLD HILL RD SOUTH, 12C
GREENE, JONATHAN	0040	602	31			24239	00779	2	3 ORCHARD ST
GREGORY, EDWARD P	0132	2501	6			23943	00872	3B	BERNARDSVILLE RD
GREGORY, EDWARD P & MARYLYN M	0132	2501	8					3A	BERNARDSVILLE RD
GREGORY, EDWARD P & MARYLYN M	0133	2501	8		QFARM			3B	BERNARDSVILLE RD
GREGORY, PAUL T & MARGARET D	0032	501	15			21467	00860	2	124 MOUNTAINSIDE RD
GRIECO, ANGELA & GINO	0091	1402	18			22214	00040	2	30 COVENTRY RD
GRIECO, ANTHONY/LISA	0111	1901	21			05065	00036	2	6 MUIRFIELD LN
GRIER, WILLIAM F & GAY CAROLE	0029	406	8					2	8 MAPLE AVE
GRIFFIN, JOHN B	0031	501	8			06500	00284	2	89 MOUNTAIN AVE
GRIFO-FREDERICKS, SHELIA	0011	301	3			04557	00098	2	4 MOUNTAIN AVE
GRIMM, CAROL S	0015	301	46			04238	00253	2	36 GUNTHER ST
GRIMM,HELMUT/MARGARETE	0076	1102	98			05502	00019	2	35 HAMPSHIRE DR
GROGAN, RICHARD/JOYCE	0030	406	13			22579	00678	2	16 MAPLE AVE
GROTE, NEIL & ANNE	0096	1601	21			22247	00502	2	59 LOWERY LN
GRUENSTEIN, GAD/ROTHSTEIN, JUDY	0052	706	21			22908	01164	2	9 BOWERS DR

TAXING DISTRICT NO. 18 MENDHAM BOROUGH

COUNTY NO. 14 COUNTY OF MORRIS

NAME OF OWNER ADDITIONAL OWNERS	PAGE NO.	BLOCK NO.	LOT NO.	LOT QUALIF.	ACCOUNT NO.	DEED BOOK	DEED PAGE	CLASS	PROPERTY LOCATION
GRUENSTEIN, GAD/ROTHSTEIN, JUDY	0064	1001	14			22403	01294	2	25 WEXFORD DR
GRUNTALS, INARS & JEAN C	0033	501	35					2	5 VALLEY WAY
GRZANKA, RICHARD/LAURA E	0052	706	22			04305	00336	2	5 BOWERS DR
GUAN, ZIJIAN/CHANGSHAN	0119	2001	13.07			23076	01092	2	5 GARRISON LN
GUARENTE, CRAIG A/CHRISTINE D	0085	1401	10.02			23288	00981	2	3 WINDYMERE LN
GUENTHER, TIMOTHY S & SUSAN	0062	902	38			20724	01376	2	37 FLORIE FARM RD
GULLEY, ROBERT & ALECIA	0050	705	18			23834	00332	2	62 DEAN RD
GUNERI, DRINA	0038	602	2			23379	00204	2	32 E MAIN ST
GUNERI, DRINA	0093	1501	21			23929	01822	2	47 E MAIN ST
GUTHRIE, THOMAS C & SHARON K	0043	701	6					2	6 HOFFMAN RD
GYIMESI, ISTVAN & ROSARIA	0104	1708	6			23280	00089	2	11 FRANKLIN RD
HAARMANN, DALLAS SEAN/KUCSAN, SARA	0052	706	26			24504	00296	2	33 PHOENIX DR
HACKMAN, ANNA	0108	1801	36.01			05920	00154	3A	2 SPRING MEADOW LN
HACKMAN, ANNA	0108	1801	36.01	QFARM		05920	00154	3B	2 SPRING MEADOW LN
HADDOCK, BENJAMIN & BEYZA	0001	101	13			24449	00282	3A	210 MOUNTAINSIDE RD
HADDOCK, BENJAMIN & BEYZA	0001	101	13	QFARM		24449	00282	3B	210 MOUNTAINSIDE RD
HADDOCK, BENJAMIN & BEYZA	0002	101	14			24449	00309	3B	220 MOUNTAINSIDE RD
HADDOCK, BENJAMIN & BEYZA	0003	102	5			24449	00282	3B	MOUNTAINSIDE RD
HADDOCK, BENJAMIN & BEYZA	0003	102	6			24449	00282	3B	MOUNTAINSIDE RD
HADDOCK, BENJAMIN & BEYZA	0008	201	63			24449	00282	3B	MOUNTAINSIDE RD
HAINES, BARRY G/MARY E	0038	602	8			05136	00118	2	4 HILLCREST PL
HAKES, DONALD/STEPHANIE	0002	101	17			05613	00304	3A	240 MOUNTAINSIDE RD
HALDOPOULOS, PETER & MARTHA	0107	1801	29					2	6 HEATHER HILL WAY
HALESWORTH, CHARLES G/BROOKS, MARION	0078	1102	126			23719	00668	2	55 GALWAY DR
HALL, CRAIG/PATRICIA D	0010	202	18			05131	00281	2	7 DEERFIELD RD
HALL, DENNIS R/MAUREEN W	0090	1402	3			06137	00134	2	6 COVENTRY RD
HALL, DENNIS TRUS	0055	802	3			24605	00513	2	64 E MAIN ST
HALSE/PIERSON, RONALD E/CATHERINE	0032	501	18			03912	00042	2	112 MOUNTAINSIDE RD
HANDYSIDE, ABIGAIL D/RACKOW, CHARLES	0006	201	35			24403	01588	2	18 DEERFIELD RD
HANLON, CARLA	0098	1702	1			23648	01976	2	7 TEMPE WICK RD
HANNEGAN, RICHARD T & VIOLETA	0049	705	9					2	74 DEAN RD
HANSEN, RICHARD I & LEONORE	0050	705	24			21072	00488	2	14 FOREST DR
HANSEN, WARREN/ELSIE MC CORKELL	0005	201	21			06074	00038	2	83 W MAIN ST
HANSON, JOHN & JENNIFER	0099	1703	14			22051	00552	2	28 FRANKLIN RD
HARMON, MICHAEL C/JENNIFER S	0019	303	9			22707	00266	2	12 BOCKOVEN RD
HARRELSON, KRIS & KIMBERLY	0087	1401	29			23413	01836	2	37 COVENTRY RD
HARRIS, JOEL/SCHWARTZ, ABBY P	0051	706	10			23409	00203	2	81 DEAN RD
HARRIS, TIMOTHY/REGINA	0075	1102	82			24349	01280	2	67 HAMPSHIRE DR
HARTMANN, RICHARD/JANET	0080	1102	142			23868	01457	2	23 GALWAY DR
HARVETT, GARY CRAIG/SAMANTHA	0006	201	27			24179	00507	2	2 DEERFIELD RD
HARWICK, STEPHEN/BARGIACCHI, A	0046	703	23			24137	01548	2	2 PARK AVE
HASTINGS, KENDALL L/JENNIFER	0042	603	23			06105	00273	2	5 HILLCREST AVE
HASTINGS, PETER B/DONNA	0111	1901	32			23269	01560	2	7 TOWNSEND RD
HAUMERSEN, BRIAN W/SUSAN	0025	403	8			05756	00146	2	13 GARABRANT ST
HAUSER, RUPERT V/SUSAN P	0080	1102	154			06521	00149	2	2 ABERDEEN DR SOUTH
HAUSERMAN, RANDALL/JEAN	0046	703	20			23666	01679	2	8 PARK AVE
HAVERKOST, LAWRENCE F & JEAN P	0003	101	25			21027	01951	2	169 ITRONIA RD
HAVEY, SEAN/SALLY	0100	1704	2			22578	00532	2	7 DRAKE RD
HEALY, ALICE V	0082	1201	6					2	24 GALWAY DR
HECHT, PETER/HEIMERT, KIMBERLY	0038	602	10			24345	01674	2	1 HILLCREST PL
HECHT, TERESA L	0071	1003	150			22137	01895	2	24 ESSEX DR
HEISS, MICHAEL S	0071	1003	147			23433	01032	2	30 ESSEX DR
HELFRICK, JOHN J & EVELYN M WADE-	0101	1705	4			21479	00313	2	2 LEDDELL RD
HELLER, BENJAMIN/AMY	0045	702	12			23297	01777	2	105 DEAN RD
HELLER, LISA	0122	2201	9			24525	00591	2	307 HILLTOP RD
HELLRIEGEL, JOHN/NANCY	0059	901	25			06429	00081	2	12 KNOLLWOOD DR
HENDERSHOT, ALAINA/DUNN, GERALD M	0001	101	2			24691	01523	2	74 MOUNTAIN AVE
HENRY, ANDRE D/NIVIA S	0127	2401	2			24473	01871	3A	1 COUNTY LINE RD
HENRY, ANDRE D/NIVIA S	0127	2401	2	QFARM		24473	01871	3B	1 COUNTY LINE RD
HENRY, NEIL J/LESLIE C	0047	704	3			05027	00021	2	3 STERLING AVE
HENRY, NEIL J/MARCIA	0076	1102	91			06539	00108	2	49 HAMPSHIRE DR
HERN, JAMIE BROOKE/SHIPMAN, ELIZABETH	0035	501	50			24642	01620	2	48 MOUNTAINSIDE RD
HERNON, PADRAIG/AOIFE	0006	201	33			23237	00890	2	14 DEERFIELD RD
HERRICK, TODD ELSON/JACQUELYN IRENE	0103	1707	2			24267	01167	2	25 FRANKLIN RD
HERSEY, SARAH A	0049	705	12			22553	00894	2	68 DEAN RD
HERZNER, BARBARA	0069	1003	127			23636	00231	2	16 PEMBROKE DR
HESTIA ENTERPRISES LLC	0137	2701	5		C013C	24283	01719	4A	5 COLD HILL RD SOUTH, 13C
HICKEY, JOHN E & KATHLEEN	0030	406	15			21476	00591	2	20 MAPLE AVE

TAXING DISTRICT NO. 18 MENDHAM BOROUGH

COUNTY NO. 14 COUNTY OF MORRIS

NAME OF OWNER ADDITIONAL OWNERS	PAGE NO.	BLOCK NO.	LOT NO.	LOT QUALIF.	ACCOUNT NO.	DEED BOOK	DEED PAGE	CLASS	PROPERTY LOCATION
HIDAYAT, DAVIS	0013	301	30			24140	00225	2	23 W MAIN ST
HIDAYAT, DAVIS	0014	301	41			24048	00059	4C	25 W MAIN ST
HIGGINS, MATTHEW G & KERI	0038	602	11			20825	00515	2	6 HILLCREST AVE
HIGGINS, RICHARD L & BERYL R	0059	901	18					2	34 FLORIE FARM RD
HIGLEY, FRANK Z, JR & VIRGINIA MARX	0035	501	60					2	8 MOUNTAINSIDE RD
HILEY, JEFFREY A & ANN F	0019	303	7			21758	00339	2	7 MAPLE AVE
HILL, BRYAN A/DANIJELA IVELJA-	0093	1501	15			22827	01460	2	35 E MAIN ST
HILL, DANIEL	0029	406	1			24473	01413	2	1 ASTER TER
HINSHAW, JOSEPH MC MILLAN III ETAL	0130	2401	25			21647	00191	2	54 SPRING HILL RD
HJELMAR, ROY/PHYLLIS	0082	1201	10			22563	01997	2	16 GALWAY DR
HOAGLAND, GEORGE W & JOAN F	0014	301	32					2	3 MARSHALL TER
HOCH, JONATHAN M/WENDY M	0121	2101	1.09			23106	00831	2	480 CHERRY LN
HODGE, CAROLINE TAYLOR	0074	1101	22			22218	01508	2	4 HAMPSHIRE DR
HODGE, ERIN M	0097	1701	10			22428	01880	2	1 DAYTON RD
HODGE, OLIVER/RESTREPO, AIDA C G	0046	703	18			23682	01441	2	12 PARK AVE
HOFFMAN, DANIEL B/EILEEN L	0124	2201	17			24679	00540	2	57 PLEASANT VALLEY RD
HOFFMAN, SCOTT P/LA FRANCE, ROBIN K	0110	1901	19			24142	00063	2	16 PROSPECT ST
HOGOBOOM, JOHN D & GRIFFITH, DANA L	0105	1801	6.01			20611	00745	2	88A W. MAIN ST
HOGOBOOM, JOHN D/GRIFFITH, DANA L	0067	1003	95			23081	01420	2	20 WEXFORD DR
HOLCOMBE MENDHAM LLC	0053	801	17			23300	01535	4A	98 E MAIN ST
HOLLISTER, CAROL L	0080	1102	149			04616	00316	2	9 GALWAY DR
HOLLY RE LLC	0036	502	1			23487	01483	4A	80 COLD HILL RD
HOLT, JONATHAN E/LOCKWARD, LACEY	0119	2001	13.06			24616	01272	2	3 GARRISON LN
HOLT, VERNON	0103	1707	11			22842	01175	2	45 FRANKLIN RD
HOOPER, EDWARD P/MARIAN MUNDY	0065	1002	8			05166	00358	2	13 PEMBROKE DR
HORN, NORRIS J JR & MARY ALICE K	0028	405	3					2	9 GUNTER ST
HORNE, CECILIA C	0030	406	20			05062	00347	2	12 BIRCH ST
HORNYAK, ANNE MARIE	0019	302	20			04048	00256	2	4 COUNTRY LN
HOUSTON, CAROL E	0079	1102	137			04586	00298	2	33 GALWAY DR
HOWARD, ANDREW/SHELLY	0058	901	8			04814	00163	2	14 FLORIE FARM RD
HOWARD, MARY	0053	801	16			05968	00298	4A	100 E MAIN ST
HOWE, TIMOTHY V/PATRICIA R	0055	801	34			04428	00349	2	21 DEAN RD
HSU, PATRICIA W/KILMER, DAVID W	0037	601	18			22963	00433	2	12 ORCHARD ST
HURLEY, JAMES R/GOLDTRAP, SABRINA	0116	1904	5			23946	00787	2	3 HAMPTON RD
HYDE, LESLIE & BOWMAN, SAMUEL A TRUST	0049	705	7			21192	00929	2	13 EMERY AVE
HYDOCK, KENNETH J	0079	1102	139			23383	01648	2	29 GALWAY DR
IANNELLA FAMILY REVOCABLE TRUST	0097	1701	4			21645	01039	2	85 E MAIN ST
IBARGUENGOITIA, EUGENIO/SAN VICENTE	0084	1301	5			23624	01439	2	7 ESSEX DR
IDE, TIMOTHY M & JEAN E	0011	203	80			04025	00063	2	3 N LINDEN LN
IDLE, DAVID S & KRISTIN	0134	2601	2.03			23645	00719	2	9 BALBROOK DR
IMBRIS & CO	0063	1001	2			22070	00549	2	1 WEXFORD DR
INGERSOLL, DEBORAH	0132	2401	36			24550	01981	3A	500 BERNARDSVILLE RD
INGERSOLL, DEBORAH	0132	2401	36		QFARM	24550	01981	3B	500 BERNARDSVILLE RD
IRENE, SANDY A/ANNE T/LAWRENCES/RO	0131	2401	31.06			05354	00060	3A	99 HARDCRABBLE RD
IRENE, SANDY/ANNE/LAWRENCE/ROBERT	0131	2401	31.06		QFARM			3B	99 HARDCRABBLE RD
ISABELLE S CUNNINGHAM REVOCABLE TRU	0066	1003	83			24497	00541	2	44 WEXFORD DR
ISENBURG, PAMELA	0069	1003	124			23478	01191	2	22 PEMBROKE DR
ISLA, DOROTHY/AUGUSTO	0111	1901	22			04264	00075	15F	4 MUIRFIELD LN
IULIANO, CHARLES/KATHERINE O	0049	705	16			05025	00007	2	21 HALSTEAD RD
J & T REALTY CO LLC	0137	2701	5		C024H	24296	00910	4A	5 COLD HILL RD SOUTH, 24H
J&R LLC	0034	501	46			24492	01709	2	64 MOUNTAINSIDE RD
JABBOUR, KATHLEEN M	0076	1102	89			23874	00953	2	53 HAMPSHIRE DR
JABBOUR, TIMOTHY M/KATHRYN	0037	601	14			22447	01716	2	4 ORCHARD ST
JACOBS, MACK/SAVRIN, ELISSA L	0081	1102	162			24248	00404	2	18 ABERDEEN DR SOUTH
JACOBSON, ANDREW & NANCY K	0047	704	6			04028	00144	2	9 STERLING AVE
JAECKLE, J EDWARD & JEANNE N	0093	1501	18					2	41 E MAIN ST
JAFARI, MARY ELLEN	0001	101	8			23824	01843	2	86 MOUNTAIN AVE
JAIN, SANJAY/JANJEEVANI	0117	2001	1.04			06480	00061	2	4 CHAROLAIS FARM RD
JAMER, JEFFREY P/DEBRA A	0058	901	9			04972	00330	2	16 FLORIE FARM RD
JAMES J CILLO SR 2019 IRREVOCABLE T	0031	406	25			23691	00840	2	5 ASTER TER
JAMES, ROBERT V/PATRICIA A	0078	1102	120			23393	00586	2	67 GALWAY DR
JANG, JR JYUN & LIEN, WEI	0113	1902	11			21572	01780	2	11 PROSPECT ST
JANUS, WILLIAM A & PATRICIA B	0028	405	6			00000	00000	2	3 GUNTER ST
JARP, SANDRA C	0065	1003	72			4014	00142	2	66 WEXFORD DR
JAS MENDHAM LLC	0092	1501	2			22504	00977	4A	4 HILLTOP RD
JASPER, PHILIP	0069	1003	122			24036	00301	2	26 PEMBROKE DR
JAYCOX, JOHN R & JUDITH	0006	201	32			04681	00031	2	12 DEERFIELD RD
JCP&L - ATTN: TAX DEPT.	0136	2701	3					4A	E. MAIN ST

TAXING DISTRICT NO. 18 MENDHAM BOROUGH

COUNTY NO. 14 COUNTY OF MORRIS

NAME OF OWNER ADDITIONAL OWNERS	PAGE NO.	BLOCK NO.	LOT NO.	LOT QUALIF.	ACCOUNT NO.	DEED BOOK	DEED PAGE	CLASS	PROPERTY LOCATION
JEBARA, GHADA	0117	2001	1.06			06370	00281	2	7 CHAROLAIS FARM RD
JEFFRERYS, EDWARD T & MARIANNE N	0012	301	10			21514	01360	2	8 VILLAGE CIR
JENKINS, JACQUELINE	0037	601	19			24517	00823	2	14 ORCHARD ST
JENNINGS, JOHN J/MARGARET L	0099	1703	3			05913	00008	2	18 DRAKE RD
JENSON, STEPHEN M/ANDREA N	0096	1602	1			22837	01862	2	20 LOWERY LN
JEPHSON, ROBERT O & JOAN W	0050	706	4					2	67 DEAN RD
JERICO FALLS REALTY LLC	0093	1501	12			23997	00189	4A	27 E MAIN ST
JHP REAL ESTATE GROUP LLC	0137	2701	5	C023G		22850	01774	4A	5 COLD HILL RD SOUTH, 23G
JOHANSON, JESSE/AMY	0015	301	48			20564	00921	2	40 GUNTHER ST
JOHNSON, CHRISTOPER/JENNIFER	0134	2601	2.04			22915	01995	2	15 BALBROOK DR
JOHNSON, JEFFREY F & KAREN L	0007	201	53					2	7 LORYN LN
JOLLEY, STEPHEN	0002	101	20			23065	00740	2	270 MOUNTAINSIDE RD
JONES, BRUCE D & JENNIFER D.W.	0099	1703	4			04346	00249	2	20 DRAKE RD
JONES, CHRISTOPHER/ANNE	0120	2101	1.06			24204	01694	2	470 CHERRY LN
JONES, KEITH/MICHELE	0004	201	12.02			05426	00278	2	3 FARM HOUSE LN
JPJOE LLC	0081	1102	160			24603	00505	2	14 ABERDEEN DR SOUTH
JU, WILLIAM D./DORIS K	0133	2501	14			06046	00213	2	435 BERNARDSVILLE RD
JUHASZ,ISTVAN/JOCELYN	0118	2001	5			06523	00158	2	28 HILLTOP RD
JURIST-BAUS, CHRISTOPHER & TIFFANY	0072	1003	165			20678	00256	2	62 ABERDEEN DR NORTH
KACHMAR, MICHAEL E/KATHRYN J	0059	901	27			05117	00157	2	8 KNOLLWOOD DR
KAGAN, RICHARD SHANE & DENELLE	0062	903	5			22179	01773	2	7 KNOLLWOOD DR
KALDJARV, NELE/KOCHIS, LUCAS	0027	404	12			24170	01090	2	7 MANSFIELD CT
KALITA, WALTER JR/PATRICIA J	0024	402	6			23893	01561	2	10 GARABRANT ST
KALOUIDIS, ELLIOTT G/LEE STEINHARDT	0026	403	22			23386	00168	2	54 MOUNTAIN AVE
KANDA, JUSTIN H/KATHERINE C	0091	1402	20.01			23227	00932	2	104 TALMAGE RD
KANDALL, KENNETH/DAWN LESLIE/ET AL	0072	1003	159			24599	00715	2	6 ESSEX DR
KAPPEL, JEANNE	0072	1003	166			23463	00463	2	60 ABERDEEN DR NORTH
KAPPEL, MARILYN G.	0052	801	2			00000	00000	2	5 WEDGEWOOD LN
KARP, ADRIAN I & ERICA	0071	1003	148					2	28 ESSEX DR
KARP, SUSAN K/HIBBITT, JEFFREY P	0012	301	6			22470	01039	2	10 MOUNTAIN AVE
KARPINSKI, STEVEN & GRUPPUSO, DONNA	0088	1401	43			22930	01148	2	7 COVENTRY RD
KASTNING, CATHERINE/ABRALDES,C M	0005	201	14			24576	00023	2	9 IRONIA RD
KAUSHAL, DEEPAK/CHAWLA, TINA	0031	501	7			22700	00952	2	87 MOUNTAIN AVE
KAY, KEITH W & JENNIFER	0063	903	10			21652	01949	2	59 DEAN RD
KEAR, MICHAEL/SUZANNE	0101	1704	17			05595	00247	2	2 FRANKLIN RD
KEATING, BRADLEY T/STACY	0089	1401	54			22380	00496	2	11 DEMAREST DR
KEEFE, GERALD/KATHLEEN	0123	2201	10.11			24170	01988	2	14 KERBY LN
KELLS, RYAN/KATHRYN DAVIS	0067	1003	98			23110	00521	2	14 WEXFORD DR
KELLY, DONALD C & MARGARET T	0031	501	2					2	2 VALLEY WAY
KELLY, JAMES R/FREDERICA	0032	501	11			05652	00278	2	160 MOUNTAINSIDE RD
KELLY, JASON	0107	1801	18			23645	01969	2	9 TOWNSEND RD
KELLY, JOHN F TRUS	0074	1101	14			24680	00185	2	20 HAMPSHIRE DR
KELLY, KENNETH/BRIGITTE	0043	701	13			23049	00409	2	11 PHOENIX DR
KELLY, WILLIAM L/ERICA D/ET ALS	0054	801	26			22733	01349	2	72 E MAIN ST
KELSEY, RAYNER W & JOANNE E	0060	902	13					2	16 PHOENIX DR
KEMMERER, MATTHEW/FINK, CHRISTINE	0052	706	28			23776	01868	2	37 PHOENIX DR
KENEZ, PETER/KRISTINE D	0018	302	17			05045	00035	2	10 COUNTRY LN
KENNEDY, DAVID M & BARBARA T	0004	201	4					2	75 IRONIA RD
KENNEDY, JUSTIN D. & ANGIE	0120	2101	1.05			23608	01199	2	151 TALMAGE RD
KENNEL/OWEN, FRANCIS C/SAMANTHA J	0048	705	3			06005	00205	2	5 EMERY AVE
KENNY, KENNY & DEANNA M	0122	2201	10.02			21586	01005	2	9 KERBY LN
KEOUGH, DANIEL G & LUCY B	0008	201	62.01			04401	00159	2	3 MELROSE LN
KEROACK, ROBERT D/GERI R	0022	401	13			06362	00300	2	8 GUNTHER ST
KERR SANDRA	0079	1102	134			22356	01927	2	39 GALWAY DR
KERR, DAVID/CLAIRE	0015	301	51			05064	00201	2	35 GUNTHER ST
KERR, JUDITH H	0047	704	5			22709	00289	2	7 STERLING AVE
KERVICK, JENNIFER	0039	602	20			23057	00917	2	25 ORCHARD ST
KESSLER, STEPHEN D & MARIA P	0101	1705	8			23336	00163	2	1 BABBITT RD
KESTNER, MARK O & WENDY E	0077	1102	112					2	7 HAMPSHIRE DR
KETCHUM EST. C/O THOMAS ELECTRONICS	0126	2301	4.03	QFARM		23459	00347	3B	3 HORSESHOE BEND RD
KHAKHIASHVILI,GEORGE/BERDZENISHVILI	0005	201	15			22954	01704	2	5 IRONIA RD
KILCULLEN, PAUL/STEPHANIE	0096	1601	24			23663	00697	2	71 LOWERY LN
KILDAL-BRANDT, PAUL A & NANCY	0015	301	42			22744	00495	2	27 W MAIN ST
KILGORE, HARDEE C III/JUDITH G	0084	1301	8			06547	00137	2	13 ESSEX DR
KILROY, STEPHEN P & JENNIFER	0087	1401	31			23410	01035	2	33 COVENTRY RD
KING, KEVIN/KIRST,MICHELLE	0048	704	13			23811	00961	2	8 EMERY AVE
KINNIBURGH, MORGAN J.&PATTERSON, M.	0076	1102	86			05419	00087	2	59 HAMPSHIRE DR
KIRKWOOD, MICHAEL/KATHLEEN	0075	1102	80			24503	00715	2	71 HAMPSHIRE DR

TAXING DISTRICT NO. 18 MENDHAM BOROUGH

COUNTY NO. 14 COUNTY OF MORRIS

NAME OF OWNER ADDITIONAL OWNERS	PAGE NO.	BLOCK NO.	LOT NO.	LOT QUALIF.	ACCOUNT NO.	DEED BOOK	DEED PAGE	CLASS	PROPERTY LOCATION
KL REALTY HOLDINGS LLC	0036	601	9			22622	01093	4A 20	E MAIN ST
KLAYMAN/ROBERTS, MURRAY/JUDY	0088	1401	36			05809	00112	2	23 COVENTRY RD
KLEBAUR, PATRICK/SHELBY	0005	201	23			23831	00262	2	79 W MAIN ST
KLEINER, SUZANNE	0068	1003	114			04302	00161	2	42 PEMBROKE DR
KLEMM, WILLIAM/JULIE	0042	603	21			22758	00961	2	9 HILLCREST AVE
KLEMME, ROBERT/MICHELLE	0017	302	2			05163	00344	2	55 W MAIN ST
KOBEL, LAUREN M	0083	1202	3			23285	01327	2	3 ABERDEEN DR SOUTH
KOENIG, COLLEEN P/MOORE, JOSEPH L	0112	1901	42			24156	01951	2	4 QUIMBY LN
KOGEL, SABRINA A	0128	2401	8	.02		04303	00188	1	BERNARDSVILLE RD
KOLIC, ARJAN/ALBORA	0025	403	4			24399	00888	2	5 GARABRANT ST
KOO, DAVID S/KRISTINA R TRUS	0050	706	1			24691	00639	2	6 KNOLLWOOD DR
KOREC, MICHAEL ANTHONY	0123	2201	14			24533	00921	2	11 PLEASANT VALLEY RD
KORNICK, DANIEL A/MARY	0037	601	24			06408	00298	2	15 MOUNTAIN AVE
KORSNES, ESTELLE TRUS	0076	1102	88			22532	01305	2	55 HAMPSHIRE DR
KORTE, HERBERT W	0028	405	4			04545	00224	2	7 GUNTHER ST
KORUNOVSKI, GORGI/JULIANNA	0045	703	3			23029	01076	2	14 STERLING AVE
KOSCH, JAMES A/JOAN	0064	1001	13			24374	00231	2	23 WEXFORD DR
KOSCH, TIMOTHY PAUL/NINA MARY	0057	804	2			23937	00868	2	58 COLD HILL RD
KOTCHO, JAMES P/GROSS, NANCY E	0067	1003	90			23730	00168	2	30 WEXFORD DR
KOULOURIS, KONSTANTINOS	0048	704	15			23310	00445	2	4 EMERY AVE
KOVALSKY & PERLIN, STEPHEN/SUZANNE	0026	403	24			04546	00276	2	1B-1C GARABRANT ST
KOZE, JENNIFER PERRY	0067	1003	93			21107	01478	2	24 WEXFORD DR
KRAFT, JONATHAN/ELIZABETH	0058	901	3			06374	00094	2	65 MOUNTAIN AVE
KRANTZ, SAMANTHA M/SUBICK, BRAEZEN	0046	703	19			23874	00279	2	10 PARK AVE
KRAUSER, KATHLEEN M	0081	1102	164			23425	00059	2	22 ABERDEEN DR SOUTH
KRIEST, JO ANN	0043	701	9			23173	01908	2	53 MOUNTAIN AVE
KRIS, DOUGLAS/LEE ANN	0016	301	58			24148	00656	2	19 GUNTHER ST
KRISTIANSEN, JOHN B/ROSEMARY W	0063	903	12			04384	00330	2	53 DEAN RD
KROLIKIEWICZ, ERIN MOLLY	0051	706	17			24108	01202	2	11 BOWERS DR
KROSTEK, RICHARD & VIRGINIA	0042	604	8			22314	00267	2	11 HALSTEAD RD
KROSTEK, RICHARD/VIRGINIA	0042	604	7			24480	01575	2	7 HALSTEAD RD
KRUMP, PAUL J TRUS/ANNE SCHMIDT-	0119	2001	17	.02		24314	01219	2	4 CHESTNUT GLEN CT
KRUPP, ROY S & JUDITH	0098	1702	3			02785	00004	2	11 TEMPE WICK RD
KUBERT, ZACHARY/KATELYN	0039	602	24			24181	01844	2	17 ORCHARD ST
KUCHINSKI, ROBERT/MELINDA	0102	1706	10			23722	01830	2	24 FRANKLIN RD
KUEPFERLE, PAUL L	0049	705	15			21487	01281	2	17 HALSTEAD RD
KUHK, ARNHARD	0075	1102	84			02811	00752	2	63 HAMPSHIRE DR
KUHN, THEODORE FOURTH/MARGARET D	0079	1102	133			23008	00031	2	41 GALWAY DR
KUMPF, RICHARD/PAULA	0018	302	15			04443	00330	2	14 COUNTRY LN
KUO, JASON/ROBIN	0009	202	4			23269	01254	2	6 N LINDEN LN
KURTZ, STEVEN J/GAIL S	0045	703	11			06333	00154	2	27 ORCHARD ST
KUTLU, HAKAN M & KIMBERLY A	0129	2401	17			21360	00006	2	77 HARDCRABBLE RD
KUTZ, ADOLF & CHRISTA	0086	1401	13					2	6 BROOKFIELD WAY
KWASNIK, DENNIS/BARBARANN	0098	1702	2			05245	00125	2	9 TEMPE WICK RD
LA FERA, ANGELA	0087	1401	23			02770	00741	2	1 BROOKFIELD WAY
LA PERGOLA INC	0014	301	35			04127	00010	4A	7 WEST MAIN ST
LA ROCCA, GERARD & SANDRA	0117	2001	1	.08		21908	00888	2	138 HILLTOP RD
LA ROSA, JEFFREY T/AMY HAUSER	0085	1401	10	.04		23206	01565	2	7 WINDYMER LN
LACERENZA, JOSEPH & LORRAINE	0065	1002	6			21905	00630	2	9 PEMBROKE DR
LAGUERRE, LOREN	0134	2601	2	.11		24685	01629	2	14 BALBROOK DR
LAILY, COURTNEY C/RENN, CHRISTOPHER	0065	1002	10			23856	00344	2	17 PEMBROKE DR
LAM, GERARD/JULIA BAUMEISTER-	0027	404	6			22904	00674	2	48 MAPLE AVE
LAM, JAMES/ELISE	0055	801	36			04604	00166	2	27 DEAN RD
LAMAJ, NERTIL/BRECANI, UJEZA	0101	1705	3			23391	01422	2	4 LEDDELL RD
LAMB, JAMES R & BRIGID SHANLEY	0135	2601	7					3A	290 PLEASANT VALLEY RD
LAMB, JAMES R & BRIGID SHANLEY	0136	2601	7		OFARM			3B	290 PLEASANT VALLEY RD
LAMONT, DANIEL S/LAURA A	0015	301	55			04727	00237	2	25 GUNTHER ST
LAMPIETTI, PHILIPPE K/RENEE E	0123	2201	12			06074	00152	2	339 HILLTOP RD
LANAHAN, KEVIN J & MEGAN A	0086	1401	11			20898	01774	2	44 TALMAGE RD
LANDERS, RICHARD & KARI	0061	902	25					2	11 FLORIE FARM RD
LARDNER, THOMAS JOSEPH/SARAH M	0115	1903	9			23403	00819	2	18 WEST MAIN ST
LARGMAN, ROBERT D & APARNA P	0029	406	2			21415	01107	2	3 ASTER TER
LATHROP, VICTORIA S	0045	703	4			21281	00648	2	12 STERLING AVE
LAUGHLIN, CONSTANCE L	0015	301	49			22771	01646	2	39 GUNTHER ST
LAUGHLIN, JAMES H & SANDRA M	0100	1704	1					2	5 DRAKE RD
LAURANO, MARGARET J	0080	1102	152			05871	00001	2	3 GALWAY DR
LAVIN, JAMES J & JANE	0030	406	11					2	14 MAPLE AVE
LAWRIE, ELLIOTT S & JEAN	0093	1501	25					2	55 E MAIN ST

TAXING DISTRICT NO. 18 MENDHAM BOROUGH

COUNTY NO. 14 COUNTY OF MORRIS

NAME OF OWNER ADDITIONAL OWNERS	PAGE NO.	BLOCK NO.	LOT NO.	LOT QUALIF.	ACCOUNT NO.	DEED BOOK	DEED PAGE	CLASS	PROPERTY LOCATION
LAZAROW, ARNOLD S/SUZANNE	0066	1003	88			22742	00308	2	34 WEXFORD DR
LAZZARIN, ALICE	0076	1102	95			20840	00554	2	41 HAMPSHIRE DR
LE FANTE, ERIC/CARRIE	0063	903	9			23940	01870	2	61 DEAN RD
LE PORE, MICHAEL/MARCIA	0123	2201	10.09			23548	01237	2	10 KERBY LN
LEBLOND, WAYNE R & CONSTANCE MERRY	0061	902	18					2	6 PHOENIX DR
LECLAIR, VIVIEN/DESI SLAVA	0097	1701	7			24372	00042	2	1 TEMPE WICK RD
LEE, ALMON R & PATRICIA J B	0008	201	64					2	29 N LINDEN LN
LEGG, JANICE L/PANELLA, DANIEL T	0051	706	12			24441	00825	2	85 DEAN RD
LEIN, RICHARD E TRUS/FRANCES A TRUS	0020	304	2			23679	00880	2	3 COSMA PL
LEININGER, PHILIP/JENNIFER	0124	2201	19.04			24222	01214	3A	201 PLEASANT VALLEY RD
LEININGER, PHILIP/JENNIFER	0124	2201	19.04	QFARM		24222	01214	3B	PLEASANT VALLEY RD
LEO, MICHAEL F JR/KRISTIN	0097	1701	1			20553	01904	2	79 E MAIN ST
LEONARDELLI, MELINDA	0066	1003	79			24523	00157	2	52 WEXFORD DR
LEUENBERGER, AMANDA ELIZABETH/JOSEF	0042	604	5			24390	00938	2	5 HALSTEAD RD
LEVINE, CRAIG/VLCEK, LISA	0094	1501	29			23505	00251	2	2 TALMAGE RD
LIBERTY SQUARE INC	0064	1002	3			20491	00404	2	3 PEMBROKE DR
LICHTENBERGER, SUSAN R	0107	1801	23			22640	00125	2	11 HEATHER HILL WAY
LIMITONE, LEONARDO/LOVINE, MARCELA	0103	1707	9			24248	00286	2	41 FRANKLIN RD
LINDEN, WILLIAM & KAREN	0073	1101	4			04695	00056	2	40 HAMPSHIRE DR
LIODIS, JAMES/VIOLA	0051	706	9			04235	00153	2	79 DEAN RD
LIPOMANIS, GLENN E/MELANIE D	0032	501	24			23847	00164	2	78 MOUNTAINSIDE RD
LLANO, RAFAEL/KATHLEEN	0020	304	11			23752	00794	2	4 ASTER TER
LLOYD, WILLIAM P.	0090	1401	67			24125	00841	1	17 LOWERY LN
LMG 2018 TRUST	0127	2301	11			23510	01888	3A	460 BERNARDSVILLE RD
LMG 2018 TRUST	0127	2301	11	QFARM		23510	01888	3B	460 BERNARDSVILLE RD
LMG 2018 TRUST	0127	2301	12			23510	01894	3A	440 BERNARDSVILLE RD
LMG 2018 TRUST	0127	2301	12	QFARM		23510	01894	3B	440 BERNARDSVILLE RD
LOCKE, JASON/KELLY	0045	703	1			24445	01545	2	16 STERLING AVE
LODER, AMANDA/TOURISH, JEREMY A	0051	706	20			23762	01640	2	25 PHOENIX DR
LODERSTEDT, ROBERT	0065	1003	73			24605	01026	2	64 WEXFORD DR
LOMBARDO, LISA	0082	1201	7			23634	01050	2	22 GALWAY DR
LOMELO, SUSAN	0073	1101	10			24634	01389	2	28 HAMPSHIRE DR
LONERGAN, KAREN MARIE	0079	1102	130			06431	00130	2	47 GALWAY DR
LONERGAN, LISA	0046	703	22			06172	00232	2	4 PARK AVE
LONERGAN, PATRICK/GLORIA	0086	1401	20			24521	00174	2	9 BROOKFIELD WAY
LONG, DAVID W & ANGELINE G	0055	801	37					2	29 DEAN RD
LONGO, JOHN L/PATRICIA GAYNOR-	0006	201	37			03829	00201	2	22 DEERFIELD RD
LOPANIK, DARLENE R & BRUCE J	0112	1901	35			20708	01870	2	1 TOWNSEND RD
LOPEZ-MONTALVO, FELIX & MARGARITA	0022	401	18					2	5 HIGHFIELD CIR
LOPEZ-TERRANOVA, CARLOS ANDRES/ETAL	0044	702	11			23342	01320	2	39 MOUNTAIN AVE
LOPEZ, DIANE M	0078	1102	114			05928	00090	2	3 HAMPSHIRE DR
LORDY, KENNETH A & KRUGER, HILLARY C	0061	902	28			21359	01617	2	17 FLORIE FARM RD
LOSQUADRO, MICHAEL/MARION G	0066	1003	76			06582	00139	2	58 WEXFORD DR
LOUGHLIN, JAMES J & DOROTHY	0121	2101	1.07					2	462 CHERRY LN
LOUKA, EHAB R	0104	1708	2			22783	00722	2	3 FRANKLIN RD
LOURES, GEORGE THIRD/PERRITT, RENAY	0089	1401	55			23309	00301	2	9 DEMAREST DR
LOVALLO, JOHN/MARGARET	0010	202	19			22601	00091	2	5 DEERFIELD RD
LOWE, WILLIAM THOMAS & ELIZABETH A	0124	2201	15			22141	01989	2	21 PLEASANT VALLEY RD
LUBAS, PAUL/PAULA ANN	0061	902	27			22453	01050	2	15 FLORIE FARM RD
LUCAS, BRIAN/MELINDA	0081	1102	167			44555	00317	2	28 ABERDEEN DR SOUTH
LUCAS, KATHERINE M TRUS	0123	2201	10.03			23691	00298	2	11 KERBY LN
LUDLOW, GEORGE/AMY	0091	1402	20			06589	00178	2	100 TALMAGE RD
LUKE, MATTHEW D/GENEVIEVE A	0007	201	46			23385	00362	2	30 DEERFIELD RD
LUNDBERG, BONNIE F	0122	2201	4.01					2	180 THOMAS RD
LUNDE, HAROLD E & ROSALYN H	0013	301	29					2	34 GUNTHER ST
LUO, HAOKUAN	0087	1401	25			24689	01801	2	70 TALMAGE RD
LUPO, FRANK P/EILEEN D	0055	801	33			05958	00094	2	17 DEAN RD
LUSK, JEREMY NATHANAEL/SINGLETON, K	0129	2401	13.01			22780	01931	2	135 HARDSCRABBLE RD
LUTZ-VOGT, CATHERINE	0010	202	10			23230	00335	2	23 DEERFIELD RD
LYNCH, JOSEPH/JENNIFER	0085	1401	10			23838	00615	2	22 TALMAGE RD
MAC ASKILL, FIONA	0053	801	9			05436	00066	2	20 COLD HILL RD
MAC CARTER JOHN/KELLY	0011	202	20			22357	00584	2	3 DEERFIELD RD
MAC DONALD, JOHN C/ELISABETH	0001	101	12			24370	00643	2	200 MOUNTAINSIDE RD
MACFARLAND, SCOTT D/FRANCES K	0075	1102	75			22752	00696	2	81 HAMPSHIRE DR
MACK, JOAN C	0071	1003	149			24627	01864	2	26 ESSEX DR
MACY, SUSAN	0069	1003	126			04659	00093	2	18 PEMBROKE DR
MADARASZ, PAUL & MAHONEY, MAUREEN A	0114	1902	17			06274	00016	2	13 HILLTOP RD
MADDOX, RICHARD JR. & MARCELLE	0023	401	22			32864	00826	2	38 MOUNTAIN AVE

TAXING DISTRICT NO. 18 MENDHAM BOROUGH

COUNTY NO. 14 COUNTY OF MORRIS

NAME OF OWNER ADDITIONAL OWNERS	PAGE NO.	BLOCK NO.	LOT NO.	LOT QUALIF.	ACCOUNT NO.	DEED BOOK	DEED PAGE	CLASS	PROPERTY LOCATION
MADRESH, RICHARD W/BARBARA A	0041	603	10			23055	00531	2	2 HALSTEAD RD
MAGNETT, HALEY	0076	1102	87			24601	01128	2	57 HAMPSHIRE DR
MAGUIRE, F GREGORY III/ABBY S	0094	1501	26			05743	00133	2	57 E MAIN ST
MAGUIRE, KYLE	0040	603	8.02			24018	01720	2	2 PEACOCK LN
MAHER, TARA	0064	1001	18			24085	01057	2	33 WEXFORD DR
MAHONEY, TIMOTHY H/MARGARET D	0091	1402	8			23118	01434	2	20 COVENTRY RD
MAJAGAH, KOUSHBY/IMANE	0066	1003	81			24438	01425	2	48 WEXFORD DR
MAJORS, LUKE/LAUREN	0059	901	22			24469	00835	2	42 FLORIE FARM RD
MAKARTIAN, ARTHUR/LENA	0044	702	9			24605	00284	2	43 MOUNTAIN AVE
MAKI, JOHN/KIMBERLY	0116	1904	3	C002A		24124	01261	2	26B W MAIN ST
MAKO, ELIAS ROBERT II	0005	201	18			06038	00069	2	91 W MAIN ST
MALABY, GUY & MARY LYNN	0123	2201	10.05			22742	01620	2	17 KERBY LN
MALAGNA, ANTHONY & DRAGIN, DINA	0055	802	9			22331	00279	2	14 DEAN RD
MALIKOV, EVGUENI & ALBINA	0106	1801	16.06			21238	01014	2	1 WEST FIELD RD
MALMAN, THOMAS J/CATHERINE I	0114	1902	19			04211	00115	2	9 HILLTOP RD
MANCHESTER, E DANE & BETSY E	0060	902	17					2	8 PHOENIX DR
MANNING, ALISON/DAVID	0101	1704	14			24666	01056	2	8 FRANKLIN RD
MANNO, CHRISTOPHER/RENEE C	0099	1703	15			22564	01773	2	30 FRANKLIN RD
MANNO, VITO/PATRICIA	0026	403	18					2	49 MAPLE AVE
MANTHEY, ROBERT P/CAROLYN M/ET AL	0050	706	5			22841	00982	2	69 DEAN RD
MANZANO, STEPHEN/GABRIELA	0121	2101	2			23873	00439	2	590 CHERRY LN
MAOLI, THOMAS	0133	2501	12			24269	00608	2	475 BERNARDSVILLE RD
MAOLI, THOMAS	0133	2501	13			24269	00617	1	3 CHAPEL LN
MARCHESI, JAMES/TRACY	0087	1401	26			22555	01142	2	80 TALMAGE RD
MARCKETTA, TOM G	0046	703	25			04202	00241	2	27 MOUNTAIN AVE
MARDIS, PAUL H/KIM L	0016	301	61			05960	00200	2	11 BOCKOVEN RD
MARELLI, VINCENT A JR	0041	603	9			23573	00648	2	52 E MAIN ST
MARESCA, ANTHONY/CATHERINE	0040	602	28			04601	00235	2	9 ORCHARD ST
MARESCA, FRANCIS/LAURA	0050	705	21			23681	00701	2	20 FOREST DR
MARGULES, MARIE-CLAIRE	0076	1102	93			06194	00267	2	45 HAMPSHIRE DR
MARINI, NED/KATELYN	0013	301	23			24433	00846	2	6 WILSON ST
MARINO, ROBERT J	0138	2701	5	C025H		04500	00352	4A	5 COLD HILL RD SOUTH, 25H
MARKS, TINA MARIA	0014	301	33			24018	00536	2	1 MARSHALL TER
MAROLD, ROBERT A & PATRICIA A	0025	403	9					2	31 MAPLE AVE
MARSH, JAMES R & MARY ELLEN	0051	706	11					2	83 DEAN RD
MARSZALEK, LEONARD E/ALLISON	0031	501	3			22399	01110	2	4 VALLEY WAY
MARTIN, DONALD/MARY SUE	0044	702	8			20509	00631	2	45 MOUNTAIN AVE
MARTINEZ, NELSON	0023	402	1			24680	00611	2	48 MOUNTAIN AVE
MARTINO, FERDINANDO/FOSSATI, GABRIELA	0005	201	24			24611	00506	2	77 W MAIN ST
MARTINS, MELISSA & SOUSA, DENNIS	0118	2001	4			23607	01072	2	30 HILLTOP RD
MARUCCI, ANTHONY S & CARMELA	0057	804	1.02			20825	00245	2	66 COLD HILL RD
MARX, DANIEL STEVEN	0119	2001	20			23372	00989	2	89 TALMAGE RD
MARX, MAUREEN	0046	703	26			22510	00050	2	29 MOUNTAIN AVE
MAS TIMOTHY/LINDA	0077	1102	111			22345	00131	2	9 HAMPSHIRE DR
MASIELLO, SHARON L	0033	501	30			05661	00023	2	10 VALLEY WAY
MASON, ROBERT/BARBARA	0020	304	1			05083	00320	2A	1 COSMA PL
MASON, ROBERT/BARBARA	0137	2701	5	C016E		05578	00126	4A	5 COLD HILL RD SOUTH, 16E
MASTERSON, TYLER STERLING/MARIA E	0116	1903	13			23365	01909	2	5 NEW ST
MASTORIS, WILLIAM M & LESLIE W	0080	1102	144			21520	00944	2	19 GALWAY DR
MASTRACCHIO, ROBERT/BEATRICE	0119	2001	16.03			04980	00283	2	5 CHESTNUT GLEN CT
MASTROPIETRO, JOHN N/WANDA	0078	1102	119			23293	01843	2	69 GALWAY DR
MATHEUS, ANTONIO	0008	201	58			23964	00576	2	34 DEERFIELD RD
MATOUSEK, MARTIN D/ALISON	0104	1708	8			24004	01435	2	15 FRANKLIN RD
MATTEI, NICHOLAS/LISA	0012	301	5			24149	01446	2	8 MOUNTAIN AVE
MATTHEWS, ROGER C/MARY ELYN	0063	903	8			22377	01400	2	63 DEAN RD
MAURER, CHARLES F W/SHON	0067	1003	96			23026	01988	2	18 WEXFORD DR
MAURER, MATTHEW & JULIA ELIZABETH	0017	301	72			21422	01888	2	51 W MAIN ST
MAURI, GIACOMO & LAURA	0043	701	8			03934	00261	2	51 MOUNTAIN AVE
MAURI, GIACOMO & STEPHEN JAMES	0097	1701	8			03934	00269	2	3 TEMPE WICK RD
MAYER, SHARON ROONEY TRUS/ET AL	0068	1003	111			24187	00840	2	48 PEMBROKE DR
MAYES, GREGORY T/TONIA O CONNOR	0128	2401	5.01			24012	00257	2	20 HORSESHOE BEND RD
MC CARTHY, DENISE M	0064	1001	19			24695	00400	2	35 WEXFORD DR
MC CARTHY, JOHN/MICHELE M	0060	902	11			05600	00108	2	20 PHOENIX DR
MC CHESNEY, JOAN C/TIMOTHY	0039	602	22			05954	00270	2	21 ORCHARD ST
MC CONNELL, TEENA	0005	201	17			20796	00853	2	93 W MAIN ST
MC CORMICK, KATHLEEN	0043	701	3			23638	00503	2	12 HOFFMAN RD
MC CORMICK, WILLIAM J/BRITTANY A	0022	401	15			23215	01620	2	4 GUNTHER ST
MC CULLOUGH, MICHAEL/AZUOLAITYTE, A	0035	501	61			24415	01021	2	4 MOUNTAINSIDE RD

TAXING DISTRICT NO. 18 MENDHAM BOROUGH

COUNTY NO. 14 COUNTY OF MORRIS

NAME OF OWNER ADDITIONAL OWNERS	PAGE NO.	BLOCK NO.	LOT NO.	LOT QUALIF.	ACCOUNT NO.	DEED BOOK	DEED PAGE	CLASS	PROPERTY LOCATION
MC DERMOTT, MARGARET LIDDY	0074	1101	15			24258	01048	2	18 HAMPSHIRE DR
MC DONALD, HUGH A & ARLENE R	0056	803	6			00000	00000	2	32 DEAN RD
MC DONALD, HUGH/ARLENE R	0083	1201	15			06500	00067	2	6 GALWAY DR
MC DONOUGH, SEAN & DAWN	0019	303	8			22300	00107	2	9 MAPLE AVE
MC ENROE, HARRY D/CARLA	0107	1801	25			05472	00137	2	14 HEATHER HILL WAY
MC FADYEN, JOHN/SHERRI	0094	1501	27			24111	01813	2	59 E MAIN ST
MC GEE, KATHLEEN A	0015	301	45			24394	00178	2	33 W MAIN ST
MC GOEY, JOHN & RODRIGUES, NANCY	0089	1401	56			21830	00511	2	7 DEMAREST DR
MC GREAL, BRIAN/VICTORIA A	0044	702	4			05424	00139	2	11 HOFFMAN RD
MC GUINNESS, ROBYN	0082	1201	3			23833	01543	2	30 GALWAY DR
MC LAUD, STEPHEN/TIFFANY	0056	803	8			20546	00125	2	3 FOREST DR
MC MANN, ADELINE S & VINCENT J, JR	0135	2601	2, 18					2	175 BLISS RD
MC NABOE, JASON K & TARA L	0100	1704	4			21017	00520	2	11 DRAKE RD
MC NELIS, MARY ELLEN	0064	1002	5			24568	00458	2	7 PEMBROKE DR
MCANDREW, ROBERT P JR/JUEDITH	0083	1202	10			22890	01315	2	17 ABERDEEN DR SOUTH
MCDERMOTT, CAROLINE R	0074	1101	16			20921	01296	2	16 HAMPSHIRE DR
MCDEVITT, GERALD SCOTT & JOANN P	0081	1102	168			22171	01775	2	30 ABERDEEN DR SOUTH
MCGRADY, ROBERT/PATRICIA	0098	1701	13			05659	00252	2	8 DRAKE RD
MCLAUGHLIN, STEVEN & VALERIE	0066	1003	84			21438	00769	2	42 WEXFORD DR
MEAD, DAVID T/ALEXANDRA P	0040	603	2			04483	00271	2	40 E MAIN ST
MEAD, LAWRENCE F & SUZANNE M	0017	302	1			23674	00497	2	2 COUNTRY LN
MEADOW SPRING FARM LLC	0126	2301	5			23194	00029	3A	11 HORSESHOE BEND RD
MEADOW SPRING FARM LLC	0126	2301	5		QFARM C009B	22980	01239	3B	11 HORSESHOE BEND RD
MEDICAL OFFICE ASSOCIATES LLC	0136	2701	5			23355	00889	4A	5 COLD HILL RD SOUTH, 9B
MEDICAL PROPERTIES PARTNERS, LLC	0038	602	1			06034	00021	2	30 E MAIN ST
MEHREJA, RISHABH KUMAR/YADAV, ANJALI	0030	406	19			24334	00694	2	16 BIRCH ST
MENDHAM CEMETERY ASSOC INC	0094	1501	33					15E	18 HILLTOP RD
MENDHAM FREE PUBLIC LIBRARY	0094	1501	37					15F	10 HILLTOP RD
MENDHAM GARDEN CENTER	0014	301	37					4A	11 W MAIN ST
MENDHAM HILLS CHAPEL	0012	301	13			02740	00746	2	9 VILLAGE CIR
MENDHAM HOLDINGS, LLC	0036	601	10		85241	20499	00169	4A	22 E MAIN ST
MENDHAM METHODIST CHURCH	0036	601	5			24418	00224	15D	10 E MAIN ST
MENDHAM VILLAGE PROPERTIES LLC	0054	801	22			05314	00273	4C	80 E MAIN ST
MENDHAM VILLAGE PROPERTIES LLC	0054	801	23			05314	00277	4C	78 E MAIN ST
MENNEN, ALEXANDRA ELIZABETH	0068	1003	107			23795	01885	2	56 PEMBROKE DR
MERKLINGER, RICHARD/LISA	0033	501	26			22749	01130	2	18 VALLEY WAY
MESCALL, LINNEA S	0022	401	14			05649	00294	2	6 GUNTHER ST
METRIONE, PAUL D & PAMELA J	0056	803	5					2	36 DEAN RD
METZLER, EDWARD/MARGARET TRUSTEE	0031	501	6			24286	00099	2	85 MOUNTAIN AVE
MEYERS, RALPH J & FLORENCE	0084	1301	7			00000	00000	2	11 ESSEX DR
MEZZO, STEPHEN PAUL/JENNIFER LYNN	0093	1501	14			24445	00249	2	33 E MAIN ST
MICERA, MONICA TRUSTEE	0129	2401	20			21203	01778	2	20 SPRING HILL RD
MICHAEL SIMOFF 2013 TRUS	0070	1003	133			24666	00397	2	4 PEMBROKE DR
MICHAEL, ROSITTA & FERNANDO, PRABU	0102	1706	5			22035	01000	2	2 BABBITT RD
MICHAS, MARY M	0083	1202	7					2	11 ABERDEEN DR SOUTH
MILAM, CHRISTINE/MARK	0109	1901	6			23556	01284	2	4 PROSPECT ST
MILAM, MARK/CHRISTINE	0134	2502	1, 04			23256	00493	2	4 STEVENS RD
MILAM, MARK/CHRISTINE	0134	2502	1, 05			23256	00493	1	6 STEVENS RD
MILDE, JOSEPH/SUSAN	0070	1003	132			24589	00873	2	6 PEMBROKE DR
MILLER, AMY	0046	703	24			22359	01343	2	25 MOUNTAIN AVE
MILLER, DANIEL W & JUDITH M	0024	402	12			21535	01527	2	6 HIGHFIELD CIR
MILLER, DANIEL W & JUDITH M	0086	1401	16			02827	00909	2	18 BROOKFIELD WAY
MILLER, DANIEL/JUDITH	0024	402	15			23141	00653	2	12 HIGHFIELD CIR
MILLER, GRAYSON/ELIZABETH	0039	602	25			24448	00289	2	15 ORCHARD ST
MILLER, JANET SUE	0020	304	5					2	11 COSMA PL
MILLER, TIMOTHY J/KRISTI PARISH	0083	1201	17			24112	00126	2	2 GALWAY DR
MILLER, CHRISTOPHER MICHAEL/LISA M C	0085	1401	10, 05			24660	01310	2	8 WINDYMER LN
MILLS, JAMIE/MARQUES, BRYAN	0013	301	24			24653	01105	2	24 GUNTHER ST
MILNER, THOMAS A/STIMPSON, SUSAN	0066	1003	77			22425	01892	2	56 WEXFORD DR
MINHAS, KANWARJIT & REENA	0090	1402	2			23608	01060	2	4 COVENTRY RD
MISKO, JOSEPH TRUS	0109	1901	4			24548	00653	2	29 HILLTOP RD
MITCHELL, JANET G.	0068	1003	106			06504	00001	2	58 PEMBROKE DR
MITCHELL, THOMPSON H THIRD/RAGUSEO	0025	403	2			22511	00171	2	1 GARABRANT ST
MLT REALTY HOLDINGS LLC	0036	601	7			23540	01444	4A	16 E MAIN ST
MODERO, THOMAS A & CHRISTINE C	0027	404	15					2	4 MANSFIELD CT
MODIRIAN, LISA	0005	201	16			21107	01842	2	95 W MAIN ST
MODNY, MARYLYN	0133	2501	9		QFARM	23343	01172	1	STEVENS RD
MOGLIA, LOUIS P JR & MARGARET P	0104	1801	2					2	92 W MAIN ST

TAXING DISTRICT NO. 18 MENDHAM BOROUGH

COUNTY NO. 14 COUNTY OF MORRIS

NAME OF OWNER ADDITIONAL OWNERS	PAGE NO.	BLOCK NO.	LOT NO.	LOT QUALIF.	ACCOUNT NO.	DEED BOOK	DEED PAGE	CLASS	PROPERTY LOCATION
MOHALLY, DAVID & MASSE, NATHALIE	0120	2101	1	.01		22924	00518	2	400 CHERRY LN
MOLINARI, MARIA	0116	1903	15			23823	00749	2	9 NEW ST
MOLNAR, JAMES	0041	603	18			24434	00389	2	15 HILLCREST AVE
MOLNAR, JAMES M/ANNE MARIE	0118	2001	3			24136	01808	2	32 HILLTOP RD
MONDIELLO, MICHAEL	0029	406	6			06017	00051	2	6 MAPLE AVE
MONDIELLO, MICHAEL S & KAREN	0017	301	70			04785	00215	2	3 COUNTRY LN
MONTENEGRO, MICHAEL J/LAURA E	0106	1801	11			20648	01900	2	8 LINDEN LN
MOORE, BRANDON MC CORMACK/KRISTINA	0039	602	23			22798	00419	2	19 ORCHARD ST
MOORE, KRISTOPHER/CLAIRE	0107	1801	28			24549	01409	2	8 HEATHER HILL WAY
MOORES, SIMON	0043	701	1			23395	00938	2	6 BOWERS DR
MORAN, DOUG & JULIE	0049	705	6			21223	01058	2	11 EMERY AVE
MORAN, GLENN R & CELESTE M	0062	902	32			02844	00471	2	25 FLORIE FARM RD
MORAN, PETER & DORIS	0018	302	9			23822	00449	2	9 LAKE DR
MOREL, JOHN K/KAREN A	0054	801	27			22644	01243	2	70 E MAIN ST
MORERA, EVER/KRISTEN CAPPADONA	0075	1102	74			23015	00741	2	83 HAMPSHIRE DR
MOREY, ASHLEY E	0032	501	13			24501	00393	2	136 MOUNTAINSIDE RD
MORRELL, LISA	0101	1705	7			23509	01505	2	25 DRAKE RD
MORRIS/BUBROW, DANIEL D/KEITH	0088	1401	45			05057	00240	2	130 TALMAGE RD
MORRIS, CHARLES/DENISE MARIE	0029	405	13	.01		23294	01532	2	13-1/2 MAPLE AVE
MORRIS, LAWRENCE & DEYANI	0096	1602	4			22159	01937	2	56 LOWERY LN
MORTENSON, JOHN P & DENISE M	0011	203	75					2	11 N LINDEN LN
MORTON, LANCE G TRUS	0089	1401	51			24207	00015	2	10 DEMAREST DR
MORTON, NICOLAS I/ELYSSA P	0052	706	27			23938	01992	2	35 PHOENIX DR
MORTON, RACHAEL E	0083	1201	14			23910	00311	2	8 GALWAY DR
MOTAMED, PATRICIA/RYMER, MEREDITH	0075	1102	85			22559	00349	2	61 HAMPSHIRE DR
MOTT, MICHAEL G/NANCY B	0010	202	8			06012	00178	2	14 N LINDEN LN
MOTYLEWSKI, MARK A/VALERIE C	0027	404	16			03819	00310	2	2 MANSFIELD CT
MT HERMON HILLS CO LLC	0108	1801	36	.04	OFARM	06273	00024	3B	SPRING MEADOW LN
MT HERMON HILLS COMPANY LLC	0108	1801	36	.03	OFARM	06273	00031	3B	4 THOMAS RD
MT. HERMON HILLS CO LLC	0106	1801	16		OFARM	21121	00051	3B	W MAIN ST
MTWOL ASSOC LLC C/O DI IORIO	0120	2001	23	.01		22017	01452	2	45 PRENTICE LN
MUEHLIG, AXEL	0003	101	33			21401	00322	2	83 IRONIA RD
MUELLER, MICHAEL & AUBREY	0009	201	68			21790	00480	2	21 N LINDEN LN
MUIR, GORDON/SUZANNE	0031	501	5			23214	01688	2	83 MOUNTAIN AVE
MULLANY, RYAN/FRANCESCA	0109	1901	7			23839	00284	2	6 PROSPECT ST
MULLEE, MARTIN P & ERIN P	0103	1707	10			22332	01021	2	43 FRANKLIN RD
MULLIGAN FAMILY IRREVOCABLE TRUST	0071	1003	156			24655	01665	2	12 ESSEX DR
MUND, MITCHEL/BETH	0122	2201	10			22574	00249	2	1 KERBY LN
MUNDY, ROBERT/BARBARA	0073	1101	6			24614	01495	2	36 HAMPSHIRE DR
MUNKSGAARD, CAMILLA KAABER	0091	1402	10			24475	01982	2	24 COVENTRY DR
MUNLEY, MARK/PATRICIA	0103	1707	4			06044	00060	2	31 FRANKLIN RD
MURADI, ASAD/OKSANA	0018	302	5			24565	01962	2	1 LAKE DR
MURPHY, GEORGE F FOURTH/CATHERINE R	0086	1401	10	.08		23498	01865	2	2 WINDYMER LN
MURPHY, JOHN E/O BRIEN, CAROLINE	0089	1401	57			24689	01316	2	154 TALMAGE RD
MURPHY, JOSEPH M JR & COLLEEN	0102	1706	2			21480	00896	2	8 BABBITT RD
MURPHY, KEVIN & JOANNE	0050	705	23			00000	00000	2	16 FOREST DR
MURPHY, SEAN/MARTHA	0033	501	34			23601	00013	2	3 VALLEY WAY
MURPHY, STEPHEN J/MARCIA	0120	2001	23	.02	OFARM			3B	35 PRENTICE LN
MURPHY, STEPHEN J/MARCIA H	0120	2001	23	.02		05682	00245	3A	35 PRENTICE LN
MURPHY, WENDY C	0074	1101	18			23960	01231	2	12 HAMPSHIRE DR
MURPHY, JOHN EDWARD/O BRIEN, CAROLINE	0102	1706	6			24298	01023	2	27 DRAKE RD
MURRAY, ROBERT & AMANDA	0129	2401	14			22609	00774	2	127 HARDSCRABBLE RD
MYCHAJLUK, MOTRIA	0076	1102	94			22823	01092	2	43 HAMPSHIRE DR
MYERS, SUE ELLEN	0133	2501	12	.03	OFARM	22947	01513	3B	8 CHAPEL LN
M2L ASSOC LLC C/O DI IORIO	0117	2001	1	.05	OFARM	22017	00358	3B	6 CHAROLAIS FARM RD
NAFFAA, FARIS/SARAH	0025	403	12			23836	00340	2	37 MAPLE AVE
NAHAMA, DAVID R	0063	1001	3			24555	00265	2	3 WEXFORD DR
NALVEN, GERTRUDE H & DAVID R	0042	604	6					2	58 E MAIN ST
NAPOLI, JOHN J & JOANNE M BILOTTA	0032	501	17					2	116 MOUNTAINSIDE RD
NAPOLITANO, JOSEPH D & SUZANNE M	0022	401	12			22791	00445	2	10 GUNTHER ST
NAPURANO, CHERYL	0010	202	11			24556	01324	2	21 DEERFIELD RD
NAVARINO, NICHOLAS J JR	0040	603	5			22559	00792	2	46 E MAIN ST
NAVIGATION COMMERCIAL LLC	0136	2701	5		C001A	24401	01673	4A	5 COLD HILL RD SOUTH, 1A
NAVIGATION COMMERCIAL LLC	0136	2701	5		C003A	24401	01673	4A	5 COLD HILL RD SOUTH, 3A
NEBUS, LINDA A & KERNIER, HELENA	0011	203	78			06352	00038	2	5 N LINDEN LN
NECHAMKIN, DAVID & LEE, NANCY	0032	501	21			20913	00625	2	102 MOUNTAINSIDE RD
NEFF, CHRISTOPHER & SHINO TAKIZAWA	0005	201	19			04796	00202	2	89 W MAIN ST
NEIGEL, SCOTT H	0104	1708	4			23771	00008	2	7 FRANKLIN RD

TAXING DISTRICT NO. 18 MENDHAM BOROUGH

COUNTY NO. 14 COUNTY OF MORRIS

NAME OF OWNER ADDITIONAL OWNERS	PAGE NO.	BLOCK NO.	LOT NO.	LOT QUALIF.	ACCOUNT NO.	DEED BOOK	DEED PAGE	CLASS	PROPERTY LOCATION
NELSON ROBERT C	0074	1101	17			24370	00378	2 14	HAMPSHIRE DR
NELSON, BARBARA J	0128	2401	6.01			00000	00000	3A 10	HORSESHOE BEND RD
NELSON, BARBARA J	0128	2401	6.01	QFARM				3B 10	HORSESHOE BEND RD
NELSON, PAUL A & KAREN R	0029	406	3			22147	01178	2 2	MAPLE AVE
NESVOLD, LIBBY	0090	1401	65					2 21	LOWERY LN
NETTUNE, ROGER C	0036	601	8			04127	00013	4A 18	E MAIN ST
NEUMANN, SEAN/SIMONE, KIRA	0008	201	60.01			23150	01309	2 20	N LINDEN LN
NEWTON, PEGGY ANN	0071	1003	158			24212	00920	2 8	ESSEX DR
NICHOL, MICHAEL J & TARA M	0131	2401	32			23348	01521	3A 16	HORSESHOE BEND RD
NICHOL, MICHAEL J & TARA M	0131	2401	32	QFARM		23348	01521	3B 16	HORSESHOE BEND RD
NICHOLSON, CHRISTIAN & HEIDI	0015	301	44			21017	00369	2 31	W MAIN ST
NIEDERAUER, PETER R & YVONNE M	0111	1901	25					2 2	TOWNSEND RD
NIEMCZYK, HENRY/MICHELE	0063	903	11			22477	00712	2 55	DEAN RD
NISIVOCIA, AMELIA P	0081	1102	169			05785	00010	2 32	ABERDEEN DR SOUTH
NIU, XIAOYI	0069	1003	128			23867	01134	2 14	PEMBROKE DR
NOLL, LINDA	0075	1102	73			22761	00643	2 85	HAMPSHIRE DR
NORTON, DONN & VICTORIA	0049	705	14.01			20886	00907	2 18	HALSTEAD RD
NOSTA, JOHN J	0005	201	20			06045	00187	2 85	W MAIN ST
NOTARO, ERNEST & BINTA	0086	1401	15.01			05360	00041	1	WINDYMER LN REAR
NOURBAKHS, MOHSEN/SUSAN	0134	2601	2.09			23217	00236	2 35	BALBROOK DR
NUTT, BRIAN/DAWN	0006	201	28			05884	00106	2 4	DEERFIELD RD
NUTT, ROGER W & BARBARA O	0009	201	69					2 19	N LINDEN LN
NUZZI, MADELYN	0066	1003	86			24461	00387	2 38	WEXFORD DR
NYQUIST, WILLIAM/MARGARET	0049	705	16.01			05269	00087	2 25	HALSTEAD RD
O BRIEN, PATRICK/KAREN	0023	402	2			22948	00557	2 2	GARABRANT ST
O CALLAGHAN, JOHN F/JACQUELINE C	0081	1102	163			05988	00110	2 20	ABERDEEN DR SOUTH
O CONNELL, JEAN	0037	601	22			24528	00677	2 20	ORCHARD ST
O DOWD, SEAN/ROSENBERGER, KRISTEN	0112	1901	39			24038	00853	2 36	W MAIN ST
O HARA, ANTHONY J/ADRIENNE L	0107	1801	27			23085	01201	2 10	HEATHER HILL WAY
O KEEFE, ALLAN & BRIAN ETAL	0017	301	77			21250	01131	2 41	W MAIN ST
O NEILL, MICHAEL & KELLY	0063	903	13			20902	00549	2 51	DEAN RD
O NEILL, THOMAS JAMES/ELISE GRACE	0094	1501	28			23444	00225	2 4	TALMAGE RD
O'CALLAGHAN, JOHN F JR/STEPHANIE M	0062	902	34			05008	00093	2 29	FLORIE FARM RD
O'KEEFE, DENNIS/DENISE	0116	1904	6			05054	00161	2 5	HAMPTON RD
O'NEILL, MARY KAY	0111	1901	20.05			05025	00149	2 20	PROSPECT ST
OGOFF, MARC & EILEEN	0021	305	6			22567	00122	2 12	LAKE DR
OGOFF, MARC/HELEN	0016	301	57			22594	00590	2 21	GUNTHER ST
OLIVERI, MICHAEL T & BRIDGET W	0010	202	14			21460	00931	2 15	DEERFIELD RD
OLIVETO, ELIZABETH/PHILIP	0035	501	59			23726	00894	2 12	MOUNTAINSIDE RD
OLSEN, VIRGINIA F	0023	402	3			22423	00097	15F 4	GARABRANT ST
OMEGNA, ELIZABETH	0030	406	22			21961	01985	2 8	BIRCH ST
ONE HILLTOP PROPERTIES LLC	0114	1902	23			24654	00544	4A 1	HILLTOP RD
ONE MAIN STREET LLC	0092	1501	1			05277	00038	4A 1	E MAIN ST
ONE WEST MAIN STREET MENDHAM LLC	0011	301	1			20959	01686	4A 1	W MAIN ST
ONORATI, ALFRED/REGINA	0113	1902	12			05138	00128	2 9	PROSPECT ST
ORGERA, ROBERT & ERNESTINE	0061	902	20					2 59	MOUNTAIN AVE
ORIO, MARGARET	0112	1901	43			21051	00826	2 6	QUIMBY LN
ORTMAN, FREDERICK/CAROL	0008	201	55			06162	00254	2 3	LORYN LN
OSBORN, FRANK/SHANNON	0112	1901	46			24528	01710	2 1	QUIMBY LN
OSBORNE, DANIELLE & WUJCIAK, PETER	0025	403	7			23579	00061	2 11	GARABRANT ST
OSMAN, CEMAL JIMMY/MICHELLE BRAGANZA	0035	501	51			23104	01366	2 44	MOUNTAINSIDE RD
OTH, PHILIP J/SUSAN	0102	1705	11			06126	00136	2 7	BABBITT RD
OTTEN, CHRISTOPHER/LAURA	0099	1703	13			24236	00843	2 38	DRAKE RD
PACE, RICHARD F & CAROL J	0056	803	9					2 5	FOREST DR
PAGANA, RUSSELL A & CAROL ANNE	0104	1708	1			00000	00000	2 1	FRANKLIN RD
PALEK, TIMOTHY/CORALIE	0082	1201	4			24108	01011	2 28	GALWAY DR
PALESCANDOLO, GAETANO & VERONICA	0097	1602	5					1 58	LOWERY LN
PALESTINA, MICHAEL A/DARIA M	0103	1707	1			06288	00291	2 23	FRANKLIN RD
PALMER, MATTHEW G/JULIA S	0034	501	37			23564	00552	2 9	VALLEY WAY
PALMERI, ANTONINO/KARIN L	0028	405	1			23265	01141	2 13	GUNTHER ST
PALMIERI, ANTHONY J & JOAN C	0085	1401	4					2 71	E MAIN ST
PAN, ROSALIE	0093	1501	16			04332	00270	2 39	E MAIN ST
PANFILE, NED R./LISA	0040	602	27			04686	00075	2 11	ORCHARD ST
PAOLINO, MARY	0113	1902	7			05600	00202	2 12	NEW ST
PAOLINO, MARY A	0117	2001	2			05600	00206	2 34	HILLTOP RD
PAONE, SAMUEL J & BETH ANN	0052	706	23			21350	00368	2 27	PHOENIX DR
PARAGANO, DOMINICK/LISA	0008	201	62.02			04634	00307	2 5	MELROSE LN
PARKER, THOMAS B & ANNE M	0057	803	14			21589	00401	2 15	FOREST DR

TAXING DISTRICT NO. 18 MENDHAM BOROUGH

COUNTY NO. 14 COUNTY OF MORRIS

NAME OF OWNER ADDITIONAL OWNERS	PAGE NO.	BLOCK NO.	LOT NO.	LOT QUALIF.	ACCOUNT NO.	DEED BOOK	DEED PAGE	CLASS	PROPERTY LOCATION
PARKS, JOSHUA	0104	1801	2.01			24219	01274	2	94 W MAIN ST
PARMELLI, CHARLES/JEAN	0023	401	28			04940	00008	2	26 MOUNTAIN AVE
PARRINELLO, PETER J/WENDY	0062	903	6			06418	00295	2	5 KNOLLWOOD DR
PASSAIC RIVER COALITION	0129	2401	9.04			21696	01493	15F	WASHINGTON CORNER RD
PASTIME CLUB, INC	0114	1902	22					15F	3 HILLTOP RD
PASTIME CLUB, INC	0114	1902	22	BLDG				4A	3 HILLTOP RD
PASTORE, BEVERLY	0063	1001	6			24138	01857	2	9 WEXFORD DR
PATEL, AMIT	0108	1801	34			05101	00039	2	185 HILLTOP RD
PATEL, DIPESH	0061	902	22			22565	00646	2	63 MOUNTAIN AVE
PATEL, KALPESH	0025	403	13			24301	00589	2	39 MAPLE AVE
PATTERSON, MARIE & KINNIBURGH, MORGAN	0076	1102	96			21136	00863	2	39 HAMPSHIRE DR
PATTON, ROBERT P/KRISTIN	0115	1903	12			05478	00241	2	3 NEW ST
PATULLO, ANTHONY F/CATHERINE M DUDIS	0089	1401	58			22077	00113	2	164 TALMAGE RD
PATYK, CHRISTOPHER	0129	2401	12			05896	00179	2	145 HARDSCRABBLE RD
PATYK, PHYLLIS	0078	1102	122			24552	00009	2	63 GALWAY DR
PAYNE, CHAD E & LESLIE H	0097	1701	12			21818	01826	2	10 DRAKE RD
PAYNE, MELISSA RAWLEY & ANTHONY	0101	1705	6			23334	00035	2	23 DRAKE RD
PBR-REAL LLC	0064	1001	10			24454	01035	2	17 WEXFORD DR
PEAPACK-GLADSTONE BANK	0092	1501	7			00000	00000	4A	17 E MAIN ST
PECORARO, JOHN & ROSEMARY	0055	802	4					2	66 E MAIN ST
PEDALINO, ARJAY N/SUSAN	0034	501	41			05942	00022	2	17 VALLEY WAY
PELA, THOMAS P	0012	301	14			24252	01835	2	7 VILLAGE CIR
PELLECCHIA, JOHN M SR	0031	501	8.01			23104	01033	2	176 MOUNTAINSIDE RD
PELLEGRINO, JOSEPH J/GARRUBBO, SUSAN	0130	2401	23			22081	01630	2	90 SPRING HILL RD
PEREIRA, BLANCA/PATRICIA	0068	1003	113			24461	00133	2	44 PEMBROKE DR
PEREIRA, JORGE E & BLANCA H	0019	303	10					2	10 BOCKOVEN RD
PEREZ, BRIAN/ORAM, KATHRYN	0046	703	13			23421	01429	2	31 ORCHARD ST
PEREZ, JUAN C	0100	1704	7			23448	01913	2	17 DRAKE RD
PERKINS, ROBERT/HUTCHINSON, PATRICIA	0058	901	7			23394	00158	2	12 FLORIE FARM RD
PERLMUTTER, SUZANNE/MATTHEW/LISA	0091	1402	9			24220	01092	2	22 COVENTRY RD
PERLOWSKI, RAYMOND H & ANNA E	0018	302	11					2	13 LAKE DR
PERNA, RICHARD & MORROW, PATRICIA J	0100	1704	12			21154	00302	2	12 FRANKLIN RD
PERONCIK, WILLIAM C JR & KELLY	0108	1801	31			21445	01224	2	2 HEATHER HILL WAY
PERRIN, ANDREW & LAURA	0018	302	14			20906	01248	2	16 COUNTRY LN
PERRONE, ANTHONY/ROSE ANN	0071	1003	145			05966	00228	2	34 ESSEX DR
PESCATORE, PELLIGRINO/CHRISTA	0118	2001	7			24362	01849	2	24 HILLTOP RD
PETEET, LINDA L	0096	1601	25			04184	00015	2	75 LOWERY LN
PETER PECKERS 9 HAMPTON LLC	0117	1904	8			24685	01877	2	9 HAMPTON RD
PETERS, MICHAEL/MARY BETH	0089	1401	57.01			24597	01967	2	5 DEMAREST DR
PETRAGLIA, ANNMARIE	0070	1003	136					2	52 ESSEX DR
PETRELLA, JOHN C	0032	501	22			04098	00094	2	98 MOUNTAINSIDE RD
PETRUCCI, DEBORA	0069	1003	121			23630	00033	2	28 PEMBROKE DR
PETRUCCI, JAMES J & PATRICIA	0129	2401	15			04019	00052	2	125 HARDSCRABBLE RD
PETTY, CARL	0130	2401	22			24426	01475	2	40 SPRING HILL RD
PHARMACARE INC	0138	2701	5	C027J		23521	00960	4A	5 COLD HILL RD SOUTH, 27J
PHARMACARE INC	0138	2701	5	C028J		23521	00960	4A	5 COLD HILL RD SOUTH, 28J
PHARMACARE INC	0138	2701	5	C029J		23521	00960	4A	5 COLD HILL RD SOUTH, 29J
PHILIP, GEORGE/EMILY	0053	801	6			23857	00773	2	34 COLD HILL RD
PHILP, BRENDAN W/CHRISTINE M	0107	1801	26			24427	00948	2	12 HEATHER HILL WAY
PHOENIX TOWER INTERNATIONAL CO RYAN	0054	801	20	T01				4A	84-86-88 E MAIN ST
PIENCIAK, THOMAS & VICTORIA A	0024	402	8					2	16 GARABRANT ST
PIERCE, JAMES C	0042	604	3			24540	00328	2	1 HALSTEAD RD
PIERONI, JOSEPH/TRUSTEE	0134	2601	2.02			06126	00132	2	5 BALBROOK DR
PIERSON, JENNIFER	0091	1402	11			24691	01380	2	26 COVENTRY RD
PIERSON, THEODORE J JR/LYNDONNA S	0119	2001	16.01			23077	01786	2	1 CHESTNUT GLEN CT
PIERSON, TIMOTHY E	0021	305	3					2	6 LAKE DR
PIGNATIELLO, MICHAEL & ELIZABETH	0046	703	17					2	14 PARK AVE
PILSHAW, JOHN E & SUSAN S	0113	1902	13					2	7 PROSPECT ST
PINI, JOSHUA RALPH/AMY CURTIN	0104	1708	11			23960	00649	2	21 FRANKLIN RD
PIPALA, GEORGE/LINDSEY	0100	1704	6			24349	00797	2	15 DRAKE RD
PISANI, RENEE-NOELE	0080	1102	143			24598	01866	2	21 GALWAY DR
PIT, ALEX/MEREDITH	0059	901	17			23127	01847	2	32 FLORIE FARM RD
PITTENGER, TROY/ABBY	0054	801	29			22717	01318	2	68 E MAIN ST
POGGI, JARROD	0053	801	8			20880	00483	2	26 COLD HILL RD
POGGI, JARROD	0092	1501	3			05526	00055	4A	5 E MAIN ST
POGGI, JARROD P	0053	801	7			05235	00261	2	30 COLD HILL RD
POLITAN, MARK/OLIVIA	0033	501	31			22398	00732	2	8 VALLEY WAY
PONZIO, PETER A/LAUREN R	0039	602	13			22445	01720	2	10 HILLCREST AVE

TAXING DISTRICT NO. 18 MENDHAM BOROUGH

COUNTY NO. 14 COUNTY OF MORRIS

NAME OF OWNER ADDITIONAL OWNERS	PAGE NO.	BLOCK NO.	LOT NO.	LOT QUALIF.	ACCOUNT NO.	DEED BOOK PAGE	CLASS	PROPERTY LOCATION
POOLE, KATHLEEN/CRAIG ADAMIK	0059	901	24			03829 00127	2	14 KNOLLWOOD DR
PORTER, JAMES/PATRICIA	0042	603	25			05215 00109	2	1 HILLCREST AVE
PORTER, THOMAS R	0028	405	9			04408 00034	2	23 MAPLE AVE
POTESTA, TIFFANI A	0125	2301	1.05			23601 00386	2	8 CROMWELL LN
PRACHT, MARKUS J	0129	2401	19			22363 01296	2	49 HARDSCRABBLE RD
PRALGEVER, ALAN S	0082	1201	12			04876 00263	2	12 GALWAY DR
PREISSLER, EDWARD R & ELIZABETH K	0009	202	3				2	4 N LINDEN LN
PRESTRIDGE, ROBERT L & NANCY J	0023	401	27				2	28 MOUNTAIN AVE
PREZIOSI CHRIS/KATHRYN	0131	2401	35			22357 01337	2	4 COUNTY LINE RD
PREZIOSI, DONALD J. & MARIA N	0040	603	1				2	38 E MAIN ST
PROVIDENT BANK	0136	2701	2			06169 00173	4A	95 E MAIN ST
PUGLISI, DONNA MARIE	0104	1801	1			21643 00899	1	300 MENDHAM RD WEST
PURPURA, BRIAN M/JENELLE S	0100	1704	8			22734 00854	2	19 DRAKE RD
PYZNAR, AGATHA	0126	2301	5.01			23023 01248	2	9 HORSESHOE BEND RD
PYZNAR, WILLIAM	0132	2501	5.04			24417 00388	2	8 BLISS RD
Q81 WEST MAIN LLC	0005	201	22			23677 00525	2	81 W MAIN ST
RACCIOPIPI, MICHAEL	0040	602	32			23931 01810	2	1 ORCHARD ST
RACIOPIPI, KIM	0023	401	20			21450 00261	2	9 HIGHFIELD CIR
RACIOPIPI, KIM	0041	603	17			06175 00069	2	17 HILLCREST AVE
RACIOPIPI, TODD & LISA	0047	704	7			21507 00426	2	11 STERLING AVE
RADCLIFFE, SUSAN J	0029	405	12				2	17 MAPLE AVE
RADICAN, FRANKLIN M & ANN M	0102	1706	8				2	31 DRAKE RD
RADIGAN, DOUGLAS T % HORSESHOE BEND	0130	2401	30			23940 00771	2	42 SPRING HILL RD
RAGO, ANTHONY G/MARISSA M	0017	301	74			23146 00883	2	47 W MAIN ST
RAGO, ANTHONY/GERARDETTE	0040	603	8.01			05614 00025	2	1 PEACOCK LN
RAGUSEO, VINCENT & ELIZABETH	0062	902	36			03970 00060	2	33 FLORIE FARM RD
RAIMONDO, BRET/RAEHELLE	0019	303	4			04856 00203	2	15 COUNTRY LN
RAIMONDO, PAULA LYNN	0059	901	23			22441 01884	2	44 FLORIE FARM RD
RAIMONDO, PAULA LYNNE	0084	1202	13			23042 01752	2	23 ABERDEEN DR SOUTH
RAINALDI, ANN	0077	1102	104			22888 01447	2	23 HAMPSHIRE DR
RAINIS, DAVID/MELISSA	0002	101	23			22499 01754	2	290 MOUNTAINSIDE RD
RAM REM FAMILY TRUST	0109	1901	2			23522 01614	2	21-23 HILLTOP RD
RAM REM FAMILY TRUST	0109	1901	3			23522 01622	2	25-27 HILLTOP RD
RAPER, BENJAMIN R/GRAHAM, LAURA W	0115	1903	2			23519 00999	2	17 PROSPECT ST
RASMUSSEN, DAVID M/MEGAN ANN TRUSTEE	0110	1901	17			24631 00581	2	5 MUIRFIELD LN
RASMUSSEN, JOSEPH G/MARIE D.	0041	603	8.04			04987 00275	2	3 PEACOCK LN
RATNER, STANLEY	0083	1201	16			24216 01512	2	4 GALWAY DR
RAYTOM ENTERPRISES LLC	0053	801	18			20945 00428	4A	96 E MAIN ST
REDDY, ROHIT N/MATHUR, RACHNA N	0013	301	28			22408 01156	2	32 GUNTHER ST
REDICK, SAMUEL F	0119	2001	15			06368 00116	2	55 TALMAGE RD
REED, GRAHAM MARSHALL/JONES, ROBERT E	0099	1703	8			24317 01000	2	28 DRAKE RD
REGAN, MADELYN S/REGAN, CHRISTOPHER L	0021	401	2			24306 01317	2	1 WILSON ST
REILLY, CHRISTOPHER EDWARD/ETAL	0051	706	15			24152 00029	2	91 DEAN RD
REILLY, PHILLIP B III & JESSICA M	0113	1902	8			21798 01622	2	14 NEW ST
REILLY, THOMAS P & REGINA LUBKA	0059	901	26			03912 00123	2	10 KNOLLWOOD DR
REILLY, TIMOTHY J/LAUREL A	0022	401	11			04924 00144	2	12 GUNTHER ST
REINERS, ALBERT/PATRICIA/VICTORIA	0119	2001	14			04766 00274	2	45 TALMAGE RD
REJANO, EMILIO/ALBINA	0118	2001	8			23750 00642	2	22 HILLTOP RD
REPETTO, JESUS/ALLISON BINNION	0088	1401	46			24647 00905	2	144 TALMAGE RD
RESICAP C/O HUDSON HOMES MGMT LLC	0054	801	32			23167 00558	2	11 DEAN RD
RESSLER, BRETT J/MASTROIANNI, JAMIE	0057	901	1			22450 01742	2	73 MOUNTAIN AVE
RHATICAN, ANN	0083	1202	11			24680 01677	2	19 ABERDEEN DR SOUTH
RHEINHARDT, ALMA B.	0099	1703	9				2	30 DRAKE RD
RHODES, JOSEPH O & FLYNN, ROGER A	0115	1903	11			06595 00263	2	1 NEW ST
RICCIARDI, DAVID/SUSAN	0035	501	54			05470 00198	2	32 MOUNTAINSIDE RD
RICCOBONO, CHRIS/UHRIN, JUNE R	0078	1102	121			23230 00524	2	65 GALWAY DR
RICE, MICHAEL E	0026	403	21			06157 00086	2	56 MOUNTAIN AVE
RICHARD AND ANN KRAFT IRREVOCABLE T	0070	1003	140			23081 00665	2	44 ESSEX DR
RIGHT HOME GROUP LLC	0019	303	6			23498 00736	2	5 MAPLE AVE
RIKKOLA, DAVID/CHRISTINE	0066	1003	87			24289 00068	2	36 WEXFORD DR
RISKIN, HARRY J & MAXINE	0125	2301	1.06				2	10 CROMWELL LN
RITGER, PAUL D	0022	401	10				2	14 GUNTHER ST
RITTENHOUSE, EMILY	0030	406	21			24549 01628	2	10 BIRCH ST
RITTER, PAUL	0001	101	4			23629 01355	2	76 MOUNTAIN AVE
RITTERSBACH, STEPHEN/ & JOAN C	0060	902	5			04030 00242	2	32 PHOENIX DR
RIVERA, CHRISTINA/RADVANY, JOHN	0020	304	3			23483 00947	2	7 COSMA PL
RIVERA, LINETTE/FINNERTY, THOMAS	0061	902	24			24276 01733	2	9 FLORIE FARM RD
RIZZUTO, MANNY S II/STEPHANIE A	0028	404	21			24071 00004	2	28 MAPLE AVE

TAXING DISTRICT NO. 18 MENDHAM BOROUGH

COUNTY NO. 14 COUNTY OF MORRIS

NAME OF OWNER ADDITIONAL OWNERS	PAGE NO.	BLOCK NO.	LOT NO.	LOT QUALIF.	ACCOUNT NO.	DEED BOOK	DEED PAGE	CLASS	PROPERTY LOCATION
ROBBINS, JOSEPH M	0080	1102	155			00000	00000	2 4	ABERDEEN DR SOUTH
ROBERTS, TIMOTHY M/SUSAN M	0035	501	53			23678	00270	2 2	36 MOUNTAINSIDE RD
ROBERTSON, GREGORY G/LISA	0098	1702	9			05444	00096	2 2	DAYTON RD
ROBERTSON, STUART/ELYSE	0056	803	4			23966	01061	2 2	38 DEAN RD
ROCCA, MICHAEL & ELLEN	0057	804	4			21157	01883	2 4	WEDGEWOOD LN
ROCCO, JOHN/LOOMIS, KATIE	0053	801	4			23849	00353	2 2	48 COLD HILL RD
ROCH, MICHAEL L & GRIFFITH, GAIL E	0001	101	3					2 2	78 MOUNTAIN AVE
RODEN, MARC/ELIZABETH	0024	402	7			24305	00601	2 2	12 GARABRANT ST
ROMANO, DIANE	0070	1003	139			05507	00013	2 2	46 ESSEX DR
ROMANO, PAUL A/ANDREW	0081	1102	165			24639	00758	2 2	24 ABERDEEN DR SOUTH
ROONEY, JAMES/CAROLYN GRACE	0056	803	1			22570	01257	2 2	50 DEAN RD
ROONEY, JENNIFER-ANDDERSON & PETER	0091	1402	14			23714	01792	2 2	8 SUTTON CT
ROOT, GLENN & SHARON	0118	2001	6					2 2	26 HILLTOP RD
ROOT, WALTER & LINDA	0099	1703	10					2 2	32 DRAKE RD
ROSATI, KATHRYN M	0082	1201	2			23128	00073	2 2	32 GALWAY DR
ROSE, ROBERT G & ELLEN N	0134	2601	2.10			02788	00697	2 2	18 BALBROOK DR
ROSEN, LAWRENCE/DEBORAH	0117	2001	1.02	QFARM		06268	00253	3B 3	CHAROLAIS FARM RD
ROSEN, LAWRENCE/DEBORAH	0117	2001	1.07			06278	00260	3A 5	CHAROLAIS FARM RD
ROSEN, LAWRENCE/DEBORAH	0117	2001	1.07	QFARM		06278	00260	3B 5	CHAROLAIS FARM RD
ROSENHAUS, MICHAEL L	0077	1102	110			24407	00328	2 2	11 HAMPSHIRE DR
ROSS, DAVID/SARAH ELIZABETH	0060	902	15			23433	00277	2 2	12 PHOENIX DR
ROSSELLI, ROBERT D/JENNA	0048	704	16			05781	00297	2 2	6 ADAMS PL
ROSSI, JOHN F & SUSAN G	0047	704	2					2 2	1 STERLING AVE
ROSSI, NICHOLAS/DANIELLE	0030	406	9			24528	01332	2 2	5 BIRCH ST
ROSSO, HEATHER M	0095	1601	8			24106	00687	2 2	224 TALMAGE RD
ROSTIAC, EDWARD & SHEILA	0100	1704	3			22204	01515	2 2	9 DRAKE RD
ROTELLA, MICHAEL/KAITLIN	0058	901	4			23982	00951	2 2	6 FLORIE FARM RD
ROTH, ZACHARY/KERRINE	0012	301	11			23465	01206	2 2	10 VILLAGE CIR
ROTHER, HERBERT P & MARIE J	0033	501	28					2 2	14 VALLEY WAY
ROWE CHARLES F	0085	1401	7			22792	00428	3A 63	E MAIN ST
ROWE CHARLES F	0085	1401	7	QFARM		22792	00428	3B 63	E. MAIN ST
ROWLEY, LINCOLN & KAREN	0018	302	16			21490	00916	2 2	12 COUNTRY LN
ROXITICUS GOLF CLUB INC	0135	2601	3			21198	00157	4A 179	BLISS RD
ROXITICUS GOLF CLUB INC	0135	2601	3	QFARM		21198	00157	3B 179	BLISS RD
ROXITICUS MENDHAM LLC	0135	2601	2.13			22587	01416	2 2	6 BALBROOK DR
RUDD, THOMAS F & JULIA K	0044	702	2			21623	01413	2 2	15 HOFFMAN RD
RUFF, RICHARD A/PIENCIAK, MEGHAN V	0024	402	16			23119	00915	2 2	46 MOUNTAIN AVE
RUGGERI, BARBARA J	0073	1003	173			22783	01878	2 2	46 ABERDEEN DR NORTH
RUHLMAN, DOUGLAS/PARKS, COURTNEY	0041	603	15			23917	01938	2 2	7 ADAMS PL
RUIZ, ALEJANDRO CANO/CANO, ANDREA F	0070	1003	135			06424	00248	2 2	54 ESSEX DR
RULLE, MICHAEL S & CELIA R	0125	2301	1.01					2 2	165 CHERRY LN
RUSO, WILLIAM C FOURTH/LIZA MARIE	0090	1402	7			23133	00989	2 2	18 COVENTRY RD
RUSTEK, KAREN ANNE	0045	703	5			22905	00156	2 2	10 STERLING AVE
RUTT, COLIN E/DIANE M	0116	1903	14			22521	01742	2 2	7 NEW ST
RUZIS, GRIGORIY/BYRDIN, FRANCES	0086	1401	12			23531	01696	2 2	48 TALMAGE RD
RYAN, DAVID/LORI A	0050	706	3			24003	01233	2 2	2 KNOLLWOOD DR
RYAN, ERIC B	0132	2501	2			23320	00877	2 2	174 BLISS RD
RYAN, MICHAEL W/DANIELLE TRUS	0024	402	11			24554	00367	2 2	4 HIGHFIELD CIR
SABINE, CLAUDIA	0095	1601	12			23511	01027	2 2	220 TALMAGE RD
SACCO, JOSEPH/DEMATTIO, OLIVIA	0079	1102	131			24631	00654	2 2	45 GALWAY DR
SACKS, ROBERT J & LAURA C	0078	1102	127					2 2	53 GALWAY DR
SAENGER, RUTH ANN	0082	1201	5			22487	01563	2 2	26 GALWAY DR
SALEM, JONATHAN/LUIZA	0073	1003	175			06156	00107	2 2	42 ABERDEEN DR NORTH
SALERNO, JAMES A & BARBARA L	0070	1003	134			21432	00648	2 2	2 PEMBROKE DR
SALOVAARA, MIKAEL/BETH STEWART	0135	2601	4	QFARM				3B 4	ADAMS PL
SALVATORE T PENNINI LIVING TRUST	0047	704	1			24592	01295	2 2	4 ADAMS PL
SALZILLO, MICHAEL D/DI NIZIO, JOANNA	0096	1602	1.01			24357	00245	2 2	26 LOWERY LN
SAMSON, MATTHEW R/MAESTAS, ALYSSA	0026	403	23			23523	01432	2 2	52 MOUNTAIN AVE
SANDFORD, CHRISTOPHER J/STILWELL, E	0037	601	17			22818	01289	2 2	10 ORCHARD ST
SANSONE, RONALD M/LAURA M	0027	404	14			23712	00748	2 2	6 MANSFIELD CT
SANTO, DENNIS R & ANNE	0120	2001	21					2 2	95 TALMAGE RD
SANTORA, FRANCIS/JACLYN	0104	1708	9			24156	01497	2 2	17 FRANKLIN RD
SANTOS, ROBERT F TRUS/ELAINE G TRUS	0082	1201	11			22506	00890	2 2	14 GALWAY DR
SARACENO, LEONARDO/ECKSTEIN, DEVIN	0011	203	81			23591	01168	2 2	1 N LINDEN LN
SARGO, DANIELLE E	0083	1202	5			24092	00180	2 2	7 ABERDEEN DR SOUTH
SAUERMAN, STEPHEN T & KATHLEEN E	0098	1702	8			20642	00965	2 2	14 DRAKE RD
SAVAS, PAUL/MARYBETH	0133	2502	1.01			23134	01496	1 1	499 BERNARDSVILLE RD
SAVAS, PAUL/MARYBETH	0133	2502	1.02			23134	01496	1 1	BERNARDSVILLE/MENDHAM RD

TAXING DISTRICT NO. 18 MENDHAM BOROUGH

COUNTY NO. 14 COUNTY OF MORRIS

NAME OF OWNER ADDITIONAL OWNERS	PAGE NO.	BLOCK NO.	LOT NO.	LOT QUALIF.	ACCOUNT NO.	DEED BOOK	DEED PAGE	CLASS	PROPERTY LOCATION
SAVINO, JOSEPH & ROSANNA	0121	2101	5			21134	00454	3A	135 TALMAGE RD
SAVINO, JOSEPH & ROSANNA	0121	2101	5			21134	00454	3B	135 TALMAGE RD
SAVINO, JOSEPH & ROSANNA	0121	2101	5.01	QFARM		21134	00454	3B	135 TALMAGE RD
SCARLETT, LINDLEY C/CHRISTINE K	0084	1301	9	QFARM		23914	00461	2	15 ESSEX DR
SCRUSA, PETER J/CHRISTINA L	0087	1401	33			24474	00729	2	29 COVENTRY RD
SCHAEFER FAMILY IRREVOCABLE TRUST	0065	1002	9			24439	01419	2	15 PEMBROKE DR
SCHAEFER, JOYCE BONNIE	0102	1705	13			04898	00161	2	14 FRANKLIN RD
SCHAEFER, TRACY & DWARKHA, ROHAN	0035	501	57			21844	00107	2	20 MOUNTAINSIDE RD
SCHARFENBERG, FRANK CHATWIN/EVA R	0024	402	5			06452	00244	2	8 GARABRANT ST
SCHARFENBERG, SUSAN	0093	1501	19			05455	00167	2	43 E MAIN ST
SCHIEDL/WYPIJEWSKA, MARTIN/CHRISTIN	0118	2001	9			04480	00110	2	1 TALMAGE RD
SCHERMERHORN, TODD TRUSTEE	0125	2301	1.02			23977	01808	2	2 CROMWELL LN
SCHIFF NATURAL LAND TRUST	0124	2201	19.01			04871	00134	15F	PLEASANT VALLEY RD
SCHIFF NATURAL LAND TRUST	0124	2201	19.03					15F	PLEASANT VALLEY RD
SCHIFF NATURAL LAND TRUST	0125	2201	22					15F	PLEASANT VALLEY RD
SCHIFF NATURAL LAND TRUST INC	0125	2201	21					15F	329 PLEASANT VALLEY RD
SCHIFF NATURAL TRUST	0109	1801	38.01	C02		21099	00565	15F	THOMAS RD
SCHILLING, HERBERT H JR	0053	801	19			06224	00012	4A	96 E MAIN ST
SCHMADEL, JOSEPH C & KATHERINE	0103	1706	13					2	18 FRANKLIN RD
SCHMIDT, ANNE P.	0101	1705	5					2	21 DRAKE RD
SCHNEIDER, HARRIETT	0075	1102	81			22816	01003	2	69 HAMPSHIRE DR
SCHOENBRODT, FREDERICK K SECOND/ETAL	0087	1401	34			23027	01783	2	27 COVENTRY RD
SCHOLTE, KRISTIAN P & PHANIDA	0034	501	49			21670	01406	2	52 MOUNTAINSIDE RD
SCHRAM, HENRY B/JACQUELINE A	0008	201	62.04			04864	00070	2	2 MELROSE LN
SCHREIBMAN, DANIEL/KATHRYN M JONES-	0110	1901	13			05187	00088	2	33 HILLTOP RD
SCHULTZ, JOHN J/DILL, JOCELYN M	0004	201	8			22985	00398	2	45 IRONIA RD
SCHUPACK, JEFFREY J/MAURA K	0093	1501	17			04775	00246	2	37 E MAIN ST
SCHUTZMAN, LEE & KRISTEN	0052	801	1			21549	00274	2	7 WEDGEWOOD LN
SCHUURMANS, NIELS	0074	1101	13			23705	00146	2	22 HAMPSHIRE DR
SCHWARTZ, BENNETT & DEBRA	0125	2301	1.03			23427	01391	2	4 CROMWELL LN
SCHWARTZ, DAVID/BRITTANY	0115	1903	8			23872	01397	2	20 W MAIN ST
SCHWARTZ, JOHN/CATHERINE	0107	1801	22			23791	00562	2	15 HEATHER HILL WAY
SCHWARTZ, MICHAEL & DE ROXTRO, J	0073	1003	176					2	40 ABERDEEN DR NORTH
SCHWARTZ, MICHAEL J & CHRISTINE M	0034	501	40			22973	00824	2	15 VALLEY WAY
SCI, ANTHONY M	0102	1706	3			23879	01289	2	6 BABBITT RD
SCIARRA, ANTHONY	0029	406	5			23690	00199	2	4 MAPLE AVE
SCIOSCIA, KYLEE/JOSEPH	0006	201	29			23814	00057	2	6 DEERFIELD RD
SCORZO, MATTHEW R/ERIKA J	0058	901	6			23565	00113	2	10 FLORIE FARM RD
SCOTT, DARBY ANNE	0084	1301	2			23214	01267	2	1 ESSEX DR
SCOTT, TYLER/ALISON	0105	1801	4			24608	00760	2	90 W MAIN ST
SCOTTO, ANTONIO/MARIA	0108	1801	33			05563	00180	2	155 HILLTOP RD
SEABROOK, KATHY ANN	0038	602	4			22825	00811	2	36 E MAIN ST
SEAVEY CONSTRUCTION INC	0003	101	28			23544	01300	2	141-149 IRONIA RD
SEAVEY, BRYAN & ANNA MARIE	0021	305	7			23010	00221	2	14 LAKE DR
SEELIG, ROBERT A & NANCY O	0089	1401	60			02796	00386	2	51 LOWERY LN
SELLAM, KARINE/MINTHE, JEAN	0042	603	24			23179	00807	2	3 HILLCREST AVE
SERRANO, RICHARD TRUS	0027	404	17			24662	01050	2	34 MAPLE AVE
SERVAIS, MICHELLE	0072	1003	172			23452	00544	2	48 ABERDEEN DR NORTH
SEUGLING, C PAUL	0043	701	4					2	10 HOFFMAN RD
SEVEN HILLTOP HOLDINGS LLC	0114	1902	20			22292	01790	4A	7 HILLTOP RD
SEVEN STEVENS LLC	0133	2501	10			24662	00116	1	STEVENS RD
SHADLE, KEVIN/VALERIE	0041	603	12			23207	00180	2	8 HALSTEAD RD
SHAFER, PETER DELL/ALEXANDRA A	0055	802	8			23483	01727	2	12 DEAN RD
SHAFFRAN, ANDREW S/ADDIE M	0001	101	5			05053	00286	2	80 MOUNTAIN AVE
SHAH, KUNAL ASHOK	0087	1401	30			24138	01938	2	35 COVENTRY RD
SHAMMAS, DAMIAN/AMY	0007	201	54			22552	01503	2	5 LORYN LN
SHAPIRO, HERBERT & BREEN, PAULA	0082	1201	9			05798	00196	2	18 GALWAY DR
SHARMA, NEERAJ/PRIYANKA	0098	1702	7			24588	00458	2	16 DRAKE RD
SHARMA, RAHUL/KARLEEN	0072	1003	171			23439	01166	2	50 ABERDEEN DR NORTH
SHAW, JOYA	0083	1202	4			22368	00427	2	5 ABERDEEN DR SOUTH
SHAW, WILLIAM L & ELLEN D	0110	1901	10			02777	00802	2	12 PROSPECT ST
SHEA, KRISTEN AMANDA/DANIEL JAMES	0067	1003	92			23910	01811	2	26 WEXFORD DR
SHEEHAN, MICHAEL & STEPHANIE	0131	2401	34			20817	01977	2	24 HORSESHOE BEND RD
SHEILS, CHRISTINE M	0115	1903	10			21184	00463	2	16 W MAIN ST
SHENLOOGIAN, ERIC/LAUREN	0102	1706	9			23170	00343	2	26 FRANKLIN RD
SHEPARD, PETER/MAXINE	0095	1601	16			06041	00196	2	194 TALMAGE RD
SHINSKE, BARRY R/MELISSA	0060	902	8			05396	00197	2	26 PHOENIX DR
SHIRTZ, CONSTANCE M	0043	701	11			21222	01839	2	7 PHOENIX DR

TAXING DISTRICT NO. 18 MENDHAM BOROUGH

COUNTY NO. 14 COUNTY OF MORRIS

NAME OF OWNER ADDITIONAL OWNERS	PAGE NO.	BLOCK NO.	LOT NO.	LOT QUALIF.	ACCOUNT NO.	DEED BOOK PAGE	CLASS	PROPERTY LOCATION
SHOFFE, MILO/LAUREN	0017	301	78			23366 00344	2	39 W MAIN ST
SHORT, SKIP	0058	901	15			06502 00208	2	28 FLORIE FARM RD
SIEGEL, STEVEN A/BONNIE F	0105	1801	9			04646 00069	2	5 LINDEN LN
SIMMONS, JOHN S/CARRIE	0097	1701	11			04956 00039	2	12 DRAKE RD
SIMONELLI, CHARLOTTE	0032	501	12			22961 01032	2	146 MOUNTAINSIDE RD
SIMONSEN, JOHN H/MARIE	0099	1703	7			23501 00782	2	26 DRAKE RD
SIMPSON, SCOTT & RACHAEL	0004	201	12.01			23670 00716	2	2 FARM HOUSE LN
SIMS, LORI MARIE/BRADLEY STEPHEN	0023	401	23			23466 01465	2	36 MOUNTAIN AVE
SINGH, TEJINDER TRUS	0108	1801	36.02			23293 00855	3A	3 SPRING MEADOW LN
SINGH, TEJINDER TRUS	0108	1801	36.02	QFARM		22524 00152	3B	3 SPRING MEADOW LN
SINZER, MICHAEL/DOREEN	0016	301	56			04686 00311	2	23 GUNTHER ST
SISSON, EDWARD F	0074	1101	20			22917 01855	2	8 HAMPSHIRE DR
SISTO, ANTHONY F	0113	1902	9			24521 00169	2	16 NEW ST
SIX6 MAIN STREET MENDHAM LLC	0036	601	3			23457 00514	4A	6 E MAIN ST
SKARBNIK, CINDY R	0070	1003	144			22041 00633	2	36 ESSEX DR
SKIDMORE, CATHERINE	0073	1003	177			22379 01311	2	38 ABERDEEN DR NORTH
SKIFF, KATHLEEN MORIARTY	0072	1003	160			23769 00525	2	4 ESSEX DR SOUTH
SKUBA, ROBERT A	0084	1202	14				2	25 ABERDEEN DR SOUTH
SKURATON, DAVID W/CARRIE	0060	902	10			04835 00098	2	22 PHOENIX DR
SKURATON, JAMES G/SUSAN B	0020	304	9			04419 00326	2	8 ASTER TER
SLAHETKA, RONALD J/SUSAN D	0122	2201	8			04769 00156	2	301 HILLTOP RD
SLOAN, STEPHEN C/CELIA S.	0080	1102	145			06398 00287	2	17 GALWAY DR
SLOVER, SARAH	0106	1801	15			22192 00673	2	56 W MAIN ST
SLUTSKY, ADAM H/JANIS	0048	704	9			04638 00279	2	16 EMERY AVE
SMALL, KYLE/TOM, KIMBERLY	0030	406	16			23180 00556	2	22 MAPLE AVE
SMART, BRENDA M/HIPOLIT, CHRISTINE	0085	1401	10.03			24560 01731	2	5 WINDYMERE LN
SMITH, ANDREW L/FRINO, REBECCA E	0048	704	10			23298 00278	2	14 EMERY AVE
SMITH, BRYAN J/SARA B	0022	401	6			24268 00805	2	22 GUNTHER ST
SMITH, ELIZABETH M	0112	1901	34			05692 00261	2	3 TOWNSEND RD
SMITH, FLORENCE F	0018	302	18			24454 01063	2	8 COUNTRY LN
SMITH, HUGH COLEMAN	0069	1003	125			22944 01964	2	20 PEMBROKE DR
SMITH, JOHN L JR/DEBRA	0021	305	4			05181 00120	2	8 LAKE DR
SMITH, MICHAEL J & FERNANDEZ, MELANI	0052	706	30			06220 00140	2	41 PHOENIX DR
SMITH, RANDALL S & DIANE P	0134	2601	1			04044 00043	2	120 PLEASANT VALLEY RD
SMITH, RICHARD J	0030	406	10			05548 00209	2	12 MAPLE AVE
SMITH, ROBERT A/SHARON L	0078	1102	118			23450 00639	2	71 GALWAY DR
SMOLEN, JOHN S III & LOUISE ANN ETAL	0077	1102	103			21403 00187	2	25 HAMPSHIRE DR
SMYTH, BRIAN THOMAS/ANNA CARMELA	0111	1901	26			23455 01710	2	4 TOWNSEND RD
SNEDAKER, ROBERT T & LISA J	0116	1904	2.01			03880 00316	2	2 BRIDGE ST
SNYDER, JAMES A & SARAH H	0118	2001	11				2	5 TALMAGE RD
SOARES, THALES MUNIZ/SOARES, V	0091	1402	16			23557 00461	2	3 SUTTON CT
SOC OF SISTERS OF CHRISTIAN CHARITY	0127	2301	13				4A	350 BERNARDSVILLE RD
SOC OF SISTERS OF CHRISTIAN CHARITY	0127	2301	13		X		15D	350 BERNARDSVILLE RD
SOC OF SISTERS OF CHRISTIAN CHARITY	0127	2301	13	QFARM			3B	350 BERNARDSVILLE RD
SOLIMINE, DAVID/OKORE INSURANCE	0133	2502	1.03			22479 00268	2	2 STEVENS RD
SOLIMINE, EMIL J	0124	2201	19			23367 01780	3A	279 PLEASANT VALLEY RD
SOLIMINE, EMIL J	0124	2201	19	QFARM		23367 01780	3B	279 PLEASANT VALLEY RD
SOLIMINE, EMIL J	0124	2201	19.05			22986 01089	3A	243 PLEASANT VALLEY RD
SOLIMINE, EMIL J	0124	2201	19.05	QFARM		22986 01089	3B	243 PLEASANT VALLEY RD
SOM COMMONS LLC	0079	1102	135			23752 01288	2	37 GALWAY DR
SORGE, MICHAEL/MELISSA	0059	902	1			23193 00664	2	39 FLORIE FARM RD
SORGE, ROBERT/MICHELLE J	0107	1801	20			05983 00004	2	19 HEATHER HILL WAY
SORICELLI, ALBERT J JR/ANGELA TRUST	0087	1401	27			24214 00090	2	41 COVENTRY RD
SPADA, JOSEPH W	0108	1801	35			22522 01355	2	HILLTOP RD
SPARNO, THOMAS A & LYNN M	0119	2001	16.02			21005 00506	2	3 CHESTNUT GLEN CT
SPECHT, SALVATORE S/RACHEL	0129	2401	10			23055 00427	1	HARDSCRABBLE RD
SPECHT, SALVATORE S/RACHEL	0129	2401	11			23055 00427	2	147 HARDSCRABBLE RD
SPIES, KUNO W & NANCY S	0114	1902	18			00000 00000	2	11 HILLTOP RD
SPIES, MARK K/CHRISTINE W	0052	706	29			06155 00010	2	39 PHOENIX DR
SPRANDEL, DAVID E/ELIZABETH A	0008	201	60			22623 00757	2	18 N LINDEN LN
SPRING HILL COMMON C/O E S ODENATH	0130	2401	26.01				1	SPRING HILL RD
SPRING HILL COMMON C/O HINSHAW,J)	0130	2401	26				1	SPRING HILL RD
SPRING TRAILS LLC	0126	2301	6			22709 00832	3A	15 HORSESHOE BEND LN
SPRING TRAILS LLC	0126	2301	6	QFARM		22709 00832	3B	15 HORSESHOE BEND LN
SPURR, JACQUELINE L	0072	1003	164			23621 00635	2	64 ABERDEEN DR NORTH
ST JOHN BAPTIST, COMMUNITY OF	0105	1801	5.01	CT-1			4A	W MAIN ST
ST JOHN BAPTIST, COMMUNITY OF	0105	1801	5.01	CT-2			4A	W MAIN ST
ST JOHN BAPTIST, COMMUNITY OF	0105	1801	5.01	CT-3			4A	W MAIN ST

TAXING DISTRICT NO. 18 MENDHAM BOROUGH

COUNTY NO. 14 COUNTY OF MORRIS

NAME OF OWNER ADDITIONAL OWNERS	PAGE NO.	BLOCK NO.	LOT NO.	LOT QUALIF.	ACCOUNT NO.	DEED BOOK	DEED PAGE	CLASS	PROPERTY LOCATION
ST JOHN BAPTIST, COMMUNITY OF	0105	1801	5.01	CT-4				4A	W MAIN ST
ST JOHN BAPTIST, COMMUNITY OF	0105	1801	5.01	CT-5				4A	W MAIN ST
ST JOHN BAPTIST, COMMUNITY OF	0105	1801	5.01	QFARM				3B	W MAIN ST
ST JOHN THE BAPTIST SCHOOL	0105	1801	5	X				15D	80-88 WEST MAIN ST
ST JOHN THE BAPTIST SCHOOL	0105	1801	5					1	80-88 WEST MAIN ST
ST JOHN, BRUCE L & HEATHER J H/W	0009	201	72			03847	00278	2	15 N LINDEN LN
ST JOSEPH CATHOLIC CHURCH	0113	1902	3					15D	4 NEW ST
ST JOSEPHS CATHOLIC CHURCH	0113	1902	4					15D	6 NEW ST
ST JOSEPHS RC CHURCH & SCHOOL	0115	1902	27					15D	8 W MAIN ST
ST MARKS, RECTOR, WARDENS & VESTRY	0092	1501	4	X				15D	7 E MAIN ST
ST YVES, IAN/LETICIA	0007	201	43			23531	01646	2	1 GLENBROOK LN
STACK, WILLIAM S/JKDONNA K	0131	2401	33			06456	00208	2	22 HORSESHOE BEND RD
STALEY, CHRISTOPHER & ANN	0052	706	31			21211	01969	2	43 PHOENIX DR
STALLINGS, DUSTY CANDIDA	0006	201	40			23241	01961	2	4 GLENBROOK LN
STAMETS, DAWN LYNN	0112	1901	33			23922	00806	2	5 TOWNSEND RD
STANKIC, DRAGAN & MUVEDETA	0022	401	16			22290	00280	2	1 HIGHFIELD CIR
STANLEY, THOMAS G JR/KRISTIN	0043	701	2			05873	00264	2	14 HOFFMAN RD
STAUFFER, MARY ANN	0050	706	6					2	71 DEAN RD
STEENECK, CONRAD W & MARY ANN M	0103	1707	8					2	39 FRANKLIN RD
STEIDLER, BETTY Y	0009	202	2					2	2 N LINDEN LN
STEPHENSON, LYNNE S	0081	1102	161			06327	00031	2	16 ABERDEEN DR SOUTH
STERN, TARA	0086	1401	19			24196	01046	2	17 BROOKFIELD WAY
STERNBERG, GEORGE/KATRIN D CO-TRUS	0064	1001	17			24422	00126	2	31 WEXFORD DR
STERNER, HARRY G/CAROLYN M	0025	403	3			05131	00234	2	3 GARABRANT ST
STEWART, MICHAEL/CHANLIECCO, V	0135	2601	2.12			23093	01249	2	10 BALBROOK DR
STIENE, IRENE M	0009	202	1					2	1 DEERFIELD RD
STILLMAN, VANESA	0018	302	7			24079	01290	2	5 LAKE DR
STOBER, DOUGLAS S	0031	501	10					2	170 MOUNTAINSIDE RD
STOLTENBERG, JAMES/BARBARA	0058	901	16			06406	00266	2	30 FLORIE FARM RD
STRANGE, CASEY & JESSICA	0002	101	22			21883	01481	2	280 MOUNTAINSIDE RD
STRANIERO, MARILYN T	0059	902	2			23308	01275	2	38 PHOENIX DR
STRAUB, CLIFFORD H JR & LESLY A	0006	201	38					2	24 DEERFIELD RD
STRAUB, LAWRENCE/BEDER, TRACEY	0039	602	12			23460	00300	2	8 HILLCREST AVE
STRAUSS, COLLEEN	0051	706	13			24579	00009	2	87 DEAN RD
STRAUSS, WILLIAM J/JOANNA	0135	2601	3.01			24314	01157	2	280 PLEASANT VALLEY RD
STRIANO, RUTH A & RONALD C	0110	1901	16			04711	00226	2	3 MUIRFIELD LN
STROBEL, MARIE L	0074	1101	23			05474	00204	2	2 HAMPSHIRE DR
STROTT, EVIN L	0028	405	5			24660	00523	2	5 GUNTHER ST
STROUP, JAMES W/LAURI	0062	903	3			05873	00205	2	11 KNOLLWOOD DR
STRYKER, DEBORAH H	0112	1901	38			02847	00062	2	34 W MAIN ST
SUDLER, EILEEN FITZGERALD TRUSTEE	0096	1601	27			21722	00073	1	81 LOWERY LN
SUDNIKOVICH, KENNETH A/SUSAN A	0007	201	47			06102	00048	2	2 LORYN LN
SUDOVAR, STEPHEN G III/KARALISE L	0012	301	17			24664	01619	2	16 MOUNTAIN AVE
SUHOCKI, VINCENT P	0033	501	32					2	6 VALLEY WAY
SULLIVAN RUSSELL MICHAEL & KRISTEN	0138	2701	8			23444	01797	2	12 TEMPE WICK RD
SULLIVAN, NEIL & MAUREEN	0050	706	2			22089	00197	2	4 KNOLLWOOD DR
SULLIVAN, PATRICK DEALY/KAITLIN J	0025	403	11			23000	01414	2	35 MAPLE AVE
SUMINSKI, HOLLY B	0067	1003	100			05887	00216	2	10 WEXFORD DR
SUN, GANG/JUN WANG	0098	1701	16			06304	00199	2	2 DRAKE RD
SURETTE, JOHN P & JACQUELINE A	0054	801	24			20832	00516	2	76 E MAIN ST
SURETTE, JOHN/JACQUELINE	0048	705	4			23097	01217	2	7 EMERY AVE
SUSKO, JONATHAN/JORDAN	0056	802	12			24251	01764	2	4 FOREST DR
SUSSMAN, ROY W & GRUNINGER, SANDRA	0112	1901	41			00000	00000	2	2 QIMBY LN
SUTTON, LESLIE A & ARDEN P	0022	401	17					2	3 HIGHFIELD CIR
SWANSON, BRANDY L/VAZQUEZ, DAVID	0028	405	2			23170	00477	2	11 GUNTHER ST
SWIENCKI, STEPHEN & JUDITH S	0038	601	29					2	5 MOUNTAIN AVE
SWIFT, DANIEL H JR/KATHLEEN H	0099	1703	5			05016	00076	2	22 DRAKE RD
SWON, JANE D	0122	2201	10.01					2	5 KERBY LN
SYDNEY REALTY CO., L.L.C.	0053	801	15			06044	00112	4A	102 E MAIN ST
SYRIS, NICHOLAS/CAROLYN F	0044	701	14			22996	00637	2	13 PHOENIX DR
SYRISTATIDES, AFSTRATIOS	0054	801	30			24162	00711	2	5 DEAN RD
SZANKA, LASZLO/LORINCZY, ANDREA	0023	401	25			22435	00061	2	32 MOUNTAIN AVE
SZELINGOWSKI, DANIEL/KRISTIN	0051	706	16			24310	01278	2	41 FLORIE FARM RD
SZYCHER, LAWRENCE/HUI-CHUAN	0026	403	16			06098	00172	2	45 MAPLE AVE
TAKAYAMA CHRIS J/CHRISTINE L	0015	301	53			22344	01283	2	29 GUNTHER ST
TALIS, STEVEN	0132	2501	3					2	150 BLISS RD
TAMBOOWALLA, JEHAN M & TARA K	0007	201	52			22993	01554	2	9 LORYN LN
TANELLI, SCOTT/ZULLO, JENNIFER	0109	1901	5			23085	00864	2	2 PROSPECT ST

TAXING DISTRICT NO. 18 MENDHAM BOROUGH

COUNTY NO. 14 COUNTY OF MORRIS

NAME OF OWNER ADDITIONAL OWNERS	PAGE NO.	BLOCK NO.	LOT NO.	LOT QUALIF.	ACCOUNT NO.	DEED BOOK	DEED PAGE	CLASS	PROPERTY LOCATION
TANTHIEN, KANNIKAR	0028	405	8			24487	01244	2	25 MAPLE AVE
TAPPEN, ALAN FRANCIS JR/MUSMANNO, A	0101	1705	2			23806	01684	2	6 LEDDELL RD
TAURIELLO, JOSEPH/LANGENOHL,ALLISON	0042	603	22			23951	00326	2	7 HILLCREST AVE
TAYLOR, DAVID L.	0132	2501	5.03			21794	01388	2	4 BLISS RD
TAYLOR, PETER J/CAROLYN A	0017	302	3			04785	00092	2	57 W MAIN ST
TCSF HOLDINGS LLC	0113	1902	1			23492	00776	4A	14 W MAIN ST
TCSF HOLDINGS LLC	0113	1902	1		X	23492	00776	15F	14 W MAIN ST
TELLONI, ANTHONY V/ELISE A	0024	402	14			06151	00193	2	10 HIGHFIELD CIR
TEPPERMAN, IGOR & KOFMAN, YANA	0057	804	3			21172	00602	2	2 WEDGEWOOD LN
TERSHAKOVEC, MARY	0071	1003	155			24023	00863	2	14 ESSEX DR
THEODORE REALTY LLC	0053	801	11			24624	01251	4A	8 COLD HILL RD
THOMAS, EDWARD & TAMARA	0109	1801	38			21455	00772	3A	298 THOMAS RD
THOMAS, EDWARD & TAMARA	0109	1801	38		QFARM	21455	00772	3B	298 THOMAS RD
THOMAS, JAMES H & FLOR DE MARIA	0121	2201	3		QFARM	21180	01404	3B	THOMAS RD
THOMAS, JAMES H & FLOR DE MARIA	0121	2201	4			21180	01404	3A	230 THOMAS RD
THOMAS, JAMES H & FLOR DE MARIA	0122	2201	4		QFARM	21180	01404	3B	230 THOMAS RD
THOMAS, MARY C	0080	1102	147			23648	00997	2	13 GALWAY DR
THOMPSON, EDWARD/CORNELLIO-ALTER, C	0095	1601	7			23585	00263	2	226 TALMAGE RD
THORPE, DAHLIA	0123	2201	10.04			23347	01455	2	15 KERBY LN
THORPE, JACK TYLER/ALEXANDRA EILEEN	0012	301	7			24686	01628	2	2 VILLAGE CIR
THREE MOUNTAIN AVE LLC	0038	601	30			24606	00510	4A	3 MOUNTAIN AVE
THURLOW, CHARLES B	0128	2401	3					2	2 COUNTY LINE RD
TICUSAN, STEFAN/MIHAELA	0084	1202	12			24576	01045	2	21 ABERDEEN DR SOUTH
TIEDE, BRETT RUSSO	0106	1801	10			24523	01300	2	7 LINDEN LN
TIFFANYS GARDEN LLC	0014	301	34			05122	00333	4A	5 W MAIN ST
TIGNOR, THOMAS P. & BEVERLY S.	0028	404	20					2	30 MAPLE AVE
TILL, JUDITH P	0073	1101	5					2	38 HAMPSHIRE DR
TIMEWATCH, INC	0137	2701	5		C022G	20688	00651	4A	5 COLD HILL RD SOUTH, 22G
TIMONEY, GAVIN J/MARGARET M	0089	1401	49			06469	00102	2	6 DEMAREST DR
TISHMAN, THOMAS NEAL & PAMELA S	0049	705	17					2	64 DEAN RD
TOMCZYK, GREGORY J/CHRISTINA L	0037	601	20			23847	00316	2	16 ORCHARD ST
TOPALANCHIK, LELIA ANTONIETTA GARCIA	0098	1702	4			24133	01054	2	13 TEMPE WICK RD
TOTH, RUSSELL & ROBIN	0111	1901	27					2	6 TOWNSEND RD
TRACEY, CHRISTINE	0067	1003	94			24256	00880	2	22 WEXFORD DR
TRACY, DAVID L & ANN S	0095	1601	13			23274	01506	2	214 TALMAGE RD
TRANK, LAURIE	0088	1401	35			21817	00776	2	25 COVENTRY RD
TRAUT, EDUARDO/OLGA CRESPO	0065	1002	12			24688	00567	2	21 PEMBROKE DR
TRAUT,MAXIMILIAN WALTER/ALEXANDRA H	0025	403	6			24639	00202	2	9 GARABRANT ST
TRAVAGLIA, LAWRENCE JR/THERESA	0071	1003	153			24638	00813	2	18 ESSEX DR
TREMBLAY, JANINE	0070	1003	142			24148	00378	2	40 ESSEX DR
TRIALONAS, NICHOLAS J/LAUREN M	0039	602	14			23543	00155	2	12 HILLCREST AVE
TRIOLO, MAUREEN A	0047	703	28			05684	00047	2	33 MOUNTAIN AVE
TRUSTEES OF THE 2 CHAROLAIS FARM RO	0117	2001	1.03			22985	00419	2	2 CHAROLAIS FARM RD
TUFARIELLO, MICHAEL & DOMINIQUE	0037	601	26			20602	00181	2	11 MOUNTAIN AVE
TUOHY, MATTHEW & SAMANTHA	0110	1901	20.01			23626	00742	2	7 WHISPERING IVY PATH
TURPIN, MARGERY D TRUS	0036	601	4			22388	00464	4A	8 E MAIN ST
TURRINI, ELLIOT N & LOREN LONG	0102	1706	1			04676	00310	2	10 BABBITT RD
TUTHILL, ANN L	0118	2001	13.04			05521	00277	2	23 TALMAGE RD
TUTHILL, JEFFREY J/BRIANNE	0088	1401	40			22877	01419	2	15 COVENTRY RD
TWEEDIE, RYAN	0048	704	12			21107	01805	2	10 EMERY AVE
UNGAR, DANIEL T/LANDIS, STACY	0035	501	58			23403	01337	2	16 MOUNTAINSIDE RD
UNITED FEDERAL HOLDING LLC	0004	201	10			05530	00125	2	29 IRONIA RD
UNITED STATES POSTAL SERVICE	0136	2701	1					15C	2 TEMPE WICK RD
URSCHLER, BEVERLY C	0111	1901	23			04545	00181	2	2 MUIRFIELD LN
UTT, JONATHAN/CATHRYN	0059	902	3			23892	00522	2	36 PHOENIX DR
V FEE REALTY INVESTMENT LLC	0054	801	20			24640	00064	4A	84-86-88 E MAIN ST
VAB REALTY LLC	0136	2701	5		C004B	22954	00529	4A	5 COLD HILL RD SOUTH, 4B
VALIANATOS, PETE/MICHELE	0111	1901	20.03			22894	01254	2	10 WHISPERING IVY PATH
VALLAVERDE-KOCIALSKI, MARIA	0070	1003	131			23928	00041	2	8 PEMBROKE DR
VALLES, PETER J & BARBARA L	0086	1401	14			22232	00115	2	10 BROOKFIELD WAY
VALLI, RUDY J & MARY ANNE	0087	1401	32			00000	00000	2	31 COVENTRY RD
VAN ARSDALE, SCOTT L & JASONTEK D C	0113	1902	5					2	8 NEW ST
VAN BOXTEL, BENJAMIN S/ROGERS,MINDI	0126	2301	4.01			24234	01908	3A	7 HORSESHOE BEND RD
VAN BOXTEL, BENJAMIN S/ROGERS,MINDI	0126	2301	4.01		QFARM	24234	01908	3B	7 HORSESHOE BEND RD
VAN DEN HENDE, MARK J & CAROL C	0088	1401	41			20977	00458	2	11 COVENTRY RD
VAN DEVENTER, CRAIG H/LEE-ANN	0100	1704	10			22724	00742	2	3 LEDDELL RD
VAN DOREN, MORGAN	0069	1003	123			24643	00993	2	24 PEMBROKE DR
VAN LOOVEREN, JOSE	0003	101	29					2	135 IRONIA RD

TAXING DISTRICT NO. 18 MENDHAM BOROUGH

COUNTY NO. 14 COUNTY OF MORRIS

NAME OF OWNER ADDITIONAL OWNERS	PAGE NO.	BLOCK NO.	LOT NO.	LOT QUALIF.	ACCOUNT NO.	DEED BOOK	DEED PAGE	CLASS	PROPERTY LOCATION
VANISA, MAYUR/GITA	0123	2201	10.10			24415	00768	2	6 KERBY LN
VARGAS, HENRY PABON/CERRUDO, XIMENA	0008	201	61			23477	01053	2	31 N LINDEN LN
VAUGHAN, BRIT/GRECCO, JANET	0101	1705	9			22770	00663	2	3 BABBITT RD
VAZQUEZ, DAVID/SWANSON, BRANDY LEE	0054	801	21			24231	01262	2	82 E MAIN ST
VECCHIONE, NANCY	0029	406	4			22873	01284	2	1 BIRCH ST
VEGA, TERESA MARY/MC TIGHE, ROBERT M	0130	2401	31			24503	00387	3A	2 OAK FOREST LN
VEGA, TERESA MARY/MC TIGHE, ROBERT M	0130	2401	31	QFARM		24503	00387	3B	2 OAK FOREST LN
VELEZ, PAUL J & MARISA M	0131	2401	31.04			22784	00055	2	7 OAK FOREST LN
VEMAN, TOM	0130	2401	28			24571	01826	2	465 CHERRY LN
VENERABLE LLC	0133	2501	12.03			24671	01992	3A	8 CHAPEL LN
VERIZON PROP. TAX DEPT.	0040	603	3					4A	42 E MAIN ST
VERNER, NOAH R	0048	704	17			23575	00451	2	2 EMERY AVE
VERRENGIA, STEPHEN/BRIELLE ALISA	0053	801	5			23891	01379	2	38 COLD HILL RD
VIANEST, MICHAEL C	0049	705	14			06464	00190	2	16 HALSTEAD RD
VILLANI, JOHN T/PATRICIA	0089	1401	52			05445	00111	2	17 DEMAREST DR
VILLAVECCHIA, BRIAN A & RACHEL L	0044	702	1			23673	00824	2	2 BOWERS DR
VINCE, BRYAN P	0086	1401	15			23381	00877	2	14 BROOKFIELD WAY
VINCE, WAYNE P & JOAN A	0134	2601	2.06					2	23 BALBROOK DR
VINCE, WAYNE P & JOAN A	0134	2601	2.07					1	27 BALBROOK DR
VINCE, WILLIAM P	0132	2501	1	QFARM		04141	00153	3B	BLISS RD
VIOLA, CORRIE FARISON/JOSEPH C	0088	1401	39			23492	00639	2	17 COVENTRY RD
VITALE/BIELICKI, JOHN G/DAWN M	0116	1904	2			05113	00053	2	28 W MAIN ST
VITEBSKY, ZARINA	0044	702	3			23410	00758	2	13 HOFFMAN RD
VITTITOE, MICHAEL/AMANDA	0127	2301	9			24282	00526	2	4 HORSESHOE BEND LN
VOLLMUTH, JAMES L/CORRINE	0106	1801	15.01			05528	00282	2	52 W MAIN ST
VONGAS, GEORGE L & JENNIFER A	0016	301	62			22190	01476	2	9 BOCKOVEN RD
VRANUM, PER/LONA	0076	1102	92			24494	00809	2	47 HAMPSHIRE DR
VYBORNY, CAITLIN M/GUM, ROBERT	0049	705	10			23995	01848	2	72 DEAN RD
WADE FUND NEUFVILL, JOHN/DAVID	0122	2201	6			06032	00194	2	225 THOMAS RD
WADE, MICHAEL/TRACEY C	0019	303	2			06387	00269	2	11 COUNTRY LN
WADLEY, DANIEL J/MELISSA	0030	406	14			05419	00169	2	18 MAPLE AVE
WAGNER, KATHLEEN	0045	703	7			04516	00281	2	6 STERLING AVE
WALKER, CHARLES/MAUREEN	0085	1401	6			04807	00131	2	67 E MAIN ST
WALKER, JAMES HERSCHEL/HUCHUN, AVA	0090	1401	64			24527	01220	15F	27 LOWERY LN
WALL, JUDITH A	0083	1202	2			02900	00242	2	1 ABERDEEN DR
WALL, PETER & GWEN	0021	401	3					2	3 WILSON ST
WALSH, HOWARD	0080	1102	151			24569	01200	2	5 GALWAY DR
WALSH, LUKE/JENNIFER	0010	202	17			22547	02001	2	9 DEERFIELD RD
WALSH, MARY ELLEN	0071	1003	151			24515	01625	2	22 ESSEX DR
WALSH, MICHAEL/ABBEY	0030	406	18			23533	01130	2	26 MAPLE AVE
WALTER, PATRICIA/CORONEL, PATRICIA	0068	1003	108			24474	01747	2	54 PEMBROKE DR
WANG, XUMING/ZHU, BEI HUA	0122	2201	5			22435	01863	3A	271 HILLTOP RD
WANG, XUMING/ZHU, BEI HUA	0122	2201	5	QFARM				3B	275 HILLTOP RD
WARCOLA, STEVEN	0089	1401	59			23530	01242	2	4 COLVILLE DR
WARD, DAVID G/LINDA H	0020	304	8			24454	00756	2	10 ASTER TER
WARD, DEBORAH E & GONZALEZ, IVAN D	0090	1401	66			05801	00071	2	15 LOWERY LN
WARREN, TODD E/ROMERO, AUDREY A	0110	1901	20.02			24153	01628	2	9 WHISPERING IVY PATH
WASHBURNE, MARK	0079	1102	138			06092	00106	2	31 GALWAY DR
WASHCO, ANNE M.	0077	1102	108			23593	01972	2	15 HAMPSHIRE DR
WASHINGTON CORNER ASSOC C/O PYZNAR	0128	2401	9.02					1	WASHINGTON CORNER RD
WATSON, JAMES W & GAIL B	0015	301	47			00000	00000	2	38 GUNTHER ST
WATTS, JONATHAN L/DANIELLE A	0088	1401	42			23506	01878	2	9 COVENTRY RD
WAYNE, STEPHEN J/VICKI	0007	201	41			23467	01707	2	71 IRONIA RD
WEAR, DOUGLAS & MARY	0071	1003	157			21560	01745	2	10 ESSEX DR
WEAVER, PATRICK C & BOST, SANDRA J	0040	602	29			21942	00110	2	7 ORCHARD ST
WEBSTER, STEPHANIE/CANO, FRANK	0054	801	31			24466	01819	2	7 DEAN RD
WEEKS, LINDA	0110	1901	12			24416	00278	2	31 HILLTOP RD
WEICHERT, ALEXANDRA	0118	2001	13.05			24235	01970	2	2 GARRISON LN
WEINSTEIN, JUDITH F TRUS/MARKELL, J	0135	2601	5	QFARM		23293	01409	3B	PLEASANT VALLEY RD
WEINSTEIN, JUDITH F TRUS/MARKELL, J	0135	2601	6	QFARM		23293	01409	3B	PLEASANT VALLEY RD
WEISS, MELISSA L/DOYLE, ALEXANDER J	0020	304	10			24210	00850	2	6 ASTER TER
WEISSMAN, TAMARA/NAOMI CO-TRUSTEES	0098	1703	1			24096	00893	2	15 TEMPE WICK RD
WELCH, MARY C	0029	405	15			22836	00510	2	11 MAPLE AVE
WELLS, SAMUEL T/GOODMAN, NANCY	0073	1101	3			23567	01117	2	42 HAMPSHIRE DR
WELSH, IDA M	0016	301	67			06573	00010	2	9 COUNTRY LN
WELSH, RANDALL/RAEL	0131	2401	31.07			22668	00040	3A	6 HORSESHOE BEND RD
WELSH, RANDALL/RAEL	0131	2401	31.07	QFARM		22668	00040	3B	6 HORSESHOE BEND RD
WELSH, RANDALL/RAEL	0131	2401	31.08	QFARM		24558	01085	3B	8 HORSESHOE BEND RD

TAXING DISTRICT NO. 18 MENDHAM BOROUGH

COUNTY NO. 14 COUNTY OF MORRIS

NAME OF OWNER ADDITIONAL OWNERS	PAGE NO.	BLOCK NO.	LOT NO.	LOT QUALIF.	ACCOUNT NO.	DEED BOOK	DEED PAGE	CLASS	PROPERTY LOCATION
WENDY LAMP POTTER REVOCABLE LIVING	0095	1601	5			24679	01584	2	232 TALMAGE RD
WERNER, NATHAN/CLEMENTE, CARA E	0039	602	18			23903	00544	2	1 ADAMS PL
WERTHER, PAUL S/MARCIA S	0118	2001	13.03			05536	00138	2	15 TALMAGE RD
WEST MAIN 21 LLC	0014	301	40			23931	00820	4A	21 W MAIN ST
WESTREICH, ROBERT D/DALE N	0110	1901	9			06474	00119	2	10 PROSPECT ST
WEYERS, MARTHA	0080	1102	153			23017	00148	2	1 GALWAY DR
WHITE, MARY M TRUS/KOVACHIK, E TRUS	0068	1003	109			23488	01470	2	52 PEMBROKE DR
WIATROSKI, GREGORY A & KAREN A	0029	405	14					2	13 MAPLE AVE
WILCOCK, JOHN/JANE	0022	401	5			05046	00001	2	7 WILSON ST
WILKINSON, GEORGE FREDERICK/DARLAJ	0096	1601	23			04481	00295	2	67 LOWERY LN
WILL, JEANNE T	0064	1002	2			21753	01503	2	1 PEMBROKE DR
WILLETT, ROBERT W	0016	301	66					2	1 BOCKOVEN RD
WILLIAM DAVID JU, LLC	0133	2501	12.02			06167	00193	1	5 CHAPEL LN
WILLIAMS, ELIZABETH NELL	0031	501	4			24659	00854	2	81 MOUNTAIN AVE
WILLIAMS, MILDRED E	0132	2501	5.05			05440	00266	2	12 BLISS RD
WILLIAMS, WADE L/SAMANTHA	0116	1904	7			23949	01103	2	7 HAMPTON RD
WILLIS, ROBERT W & RUTH H	0062	903	7					2	3 KNOLLWOOD DR
WILLKENS, MARY KATHRYN/WIDDIECOMBE, R	0047	704	8			23853	01567	2	13 STERLING AVE
WILSON, J R PETER & NANCY M	0009	201	74					2	13 N LINDEN LN
WING, THOMAS E & MARGARET L	0056	803	10					2	7 FOREST DR
WINNE, RICHARD P JR/GAIL	0134	2601	2.08			06565	00015	2	31 BALBROOK DR
WISE, GLENN/SHARON	0106	1801	13			24618	01019	2	4 LINDEN LN
WITCZAK, STANLEY W III & CATHLEEN M	0027	404	5					2	62 MOUNTAIN AVE
WOJCIK, MICHAEL C/MELISSA	0032	501	14			22911	01059	2	130 MOUNTAINSIDE RD
WOLFMAYER, DAVID/WIATROSKI, CATALINA	0005	201	25			23207	00500	2	75 W MAIN ST
WONG, MARGARET	0069	1003	129			23944	01390	2	12 PEMBROKE DR
WOOD, KEVIN R/EMILY S	0027	404	4			04769	00201	2	64 MOUNTAIN AVE
WRAGG, MICHAEL F & GAIL E	0132	2501	5.02			00000	00000	2	425 BERNARDSVILLE RD
WRIGHT, JAMES O & NANCY O	0112	1901	44			02813	00334	2	5 QUIMBY LN
WU, DAVID/CHUNG, OILING	0002	101	17	QFARM		24629	01718	3B	240 MOUNTAINSIDE RD
WYNNE, JASON L/NICOLE C T	0055	802	6			24118	00066	2	8 DEAN RD
YACTEEN, NADIM/JULIE	0002	101	18			24383	01385	3A	250 MOUNTAINSIDE RD
YACTEEN, NADIM/JULIE	0002	101	18	QFARM		24383	01385	3B	250 MOUNTAINSIDE RD
YACTEEN, NADIM/JULIE	0002	101	19	QFARM		24383	01385	3B	260 MOUNTAINSIDE RD
YALE J LEVEY REVOCABLE TRUST	0091	1402	19			22957	01396	2	90 TALMAGE RD
YASTREMSKI, DAVID & TATIANA	0065	1003	74			20859	00991	2	62 WEXFORD DR
YORK, OLGA TRUSTEE	0061	902	19			23343	00656	2	2-4 PHOENIX DR
YORK, WENDY A	0084	1202	15			02841	00190	2	27 ABERDEEN DR SOUTH
YOUNG, CHRYSITIE N	0061	902	23			23284	00208	2	7 FLORIE FARM RD
YOUNG, MARK T JR/CAITLIN C	0019	303	1			22963	00725	2	2 BOCKOVEN RD
YUEMIN LLC	0121	2101	4			23305	01286	2	464 CHERRY LN
ZACCONE, JUSTIN & BETHANY	0022	401	7			21753	01209	2	20 GUNTHER ST
ZAFFARESE, FIORELLA A & SALVATORE N	0087	1401	22			02824	00075	2	3 BROOKFIELD WAY
ZAWADIWSKY, MICHAEL D/ALEXANDRA E	0135	2601	2.14			06374	00196	2	2 BALBROOK DR
ZAYBEKIAN, ARMEN J/CHRISTINA O.	0007	201	45			06088	00009	2	28 DEERFIELD RD
ZEDALIS, NELLIE C	0060	902	9			05165	00094	2	24 PHOENIX DR
ZELLER, HARVEY & FUH-MAAN	0021	401	1			02840	00370	2	24 MOUNTAIN AVE
ZERVIGON JENNIFER A GEISSEL TRUS	0132	2501	4			21555	00998	2	100 BLISS RD
ZOU, ZHENTING/XU, YUE	0061	902	26			24254	00664	2	13 FLORIE FARM RD
ZUPA, FRANK J/CRISTINA H	0055	801	35			22420	01761	2	23 DEAN RD
ZYCHOWSKI, BRIAN A/JANINA	0050	705	22			04459	00262	2	18 FOREST DR
10 PHOENIX DR CO.	0060	902	16			21250	00355	15F	10 PHOENIX DR
104 EAST MAIN STREET MENDHAM, LLC	0053	801	14			21215	00243	4A	104 E MAIN ST
106 MENDHAM LLC	0053	801	12			21315	00599	4A	2 COLD HILL RD
127 IRONIA ROAD LLC	0003	101	30			23444	00193	3A	127 IRONIA RD
127 IRONIA ROAD LLC	0003	101	30	QFARM		23444	00193	3B	127 IRONIA RD
13 EAST MAIN LLC	0092	1501	5			24575	00913	4A	13 E MAIN ST
13 SOUTH ABERDEEN DRIVE LLC	0083	1202	8			23462	00603	2	13 ABERDEEN DR SOUTH
13 WEST PROPERTIES LLC	0014	301	38			24654	00555	4A	13 W MAIN ST
15 MAIN STREET LLC	0092	1501	6			24264	00772	4A	15 E MAIN ST
15 WEST MAIN LLC C/O RYAN, LLC	0014	301	39	C001		23246	00421	4A	15 W MAIN ST
15 WEST MAIN LLC C/O RYAN, LLC	0014	301	39	C002		23435	00135	2	17-A W MAIN ST
15 WEST MAIN LLC C/O RYAN, LLC	0014	301	39	C003		23435	00135	2	17-B W MAIN ST
15 WEST MAIN LLC C/O RYAN, LLC	0014	301	39	C004		23435	00135	2	17-C W MAIN ST
16 ESSEX RENTAL LLC	0071	1003	154			23926	00575	2	16 ESSEX DR
16 FRANKLIN RD CO.	0102	1705	12			21010	00768	2	16 FRANKLIN RD
17 HILLTOP RD CO.	0114	1902	16			24584	01598	15F	17 HILLTOP RD
18 DEAN RD CO.	0056	802	10			23405	01438	2	18 DEAN RD

TAXING DISTRICT NO. 18 MENDHAM BOROUGH

COUNTY NO. 14 COUNTY OF MORRIS

NAME OF OWNER ADDITIONAL OWNERS	PAGE NO.	BLOCK NO.	LOT NO.	LOT QUALIF.	ACCOUNT NO.	---DEED---		CLASS	PROPERTY
						BOOK	PAGE		LOCATION
2 MAIN STREET LLC	0036	601	1			21795	01252	4A	2 E MAIN ST
20 FLORIE FARM RD CO.	0058	901	11			24452	01379	2	20 FLORIE FARM RD
22 FRANKLINRD LLC	0102	1706	11			24625	01369	2	22 FRANKLIN RD
23 EAST MAIN ST LLC	0092	1501	10			24582	00001	4A	23 E MAIN ST
26 E MAIN REALTY LLC	0036	601	12			24442	00074	4A	26-28 E MAIN ST
26 TAVA LLC	0138	2701	5	C026J		24580	01365	4A	5 COLD HILL RD SOUTH, 26J
27 FLORIE FARM RD CO.	0062	902	33					2	27 FLORIE FARM RD
29 E. MAIN REALTY LLC	0093	1501	13			22548	00636	4A	29 E MAIN ST
4 E MAIN MENDHAM LLC	0036	601	2			23054	01370	4A	4 E MAIN ST
4 U BRUCE, LLC	0077	1102	106			23821	01343	2	19 HAMPSHIRE DR
4 WINDYMERE LN CO.	0086	1401	10.07			22344	00836	2	4 WINDYMERE LN
40 FLORIE FARM RD CO.	0059	901	21			00000	00000	2	40 FLORIE FARM RD
44 PRENTICE LANE LLC C/O PARAGANO	0120	2101	1.03	QFARM		22892	01646	3B	44 PRENTICE LN
48 WEST PROPERTIES LLC	0107	1801	17			24654	00550	4C	48 W MAIN ST
5 COLD HILL ROAD BLDG 20 LLC	0137	2701	5	C020F		24118	01324	4A	5 COLD HILL RD SOUTH, 20F
520 HH LLC - "HERRICK"	0127	2401	1			21630	01662	2	520 BERNARDSVILLE RD
6 BIRCH ST CO.	0031	406	23			22507	00952	2	6 BIRCH ST
66 ABERDEEN LLC	0072	1003	163			23266	00315	2	66 ABERDEEN DR NORTH
73 E MAIN ST CO.	0085	1401	3			24221	00098	2	73 E MAIN ST
77 TOVA LLC	0084	1401	1			24693	00152	2	77 E MAIN ST
83 EAST MAIN STREET LLC	0097	1701	3			23483	00937	2	83 E MAIN ST
87 EAST MAIN STREET LLC	0097	1701	5			23483	00942	2	87 E MAIN ST
9 WEST MAIN LLC	0014	301	36			24591	01275	4A	9 WEST MAIN ST

TAXING DISTRICT NO. 18 MENDHAM BOROUGH

COUNTY NO. 14 COUNTY OF MORRIS

NAME OF OWNER ADDITIONAL OWNERS	PAGE NO.	BLOCK NO.	LOT NO.	LOT QUALIF.	ACCOUNT NO.	----DEED---	-----PROPERTY-----
						BOOK PAGE CLASS	LOCATION

VERIZON - PROPERTY TAX DEPT.	0000	90002		1			6A .
------------------------------	------	-------	--	---	--	--	------

TAXING DISTRICT NO. 18 MENDHAM BOROUGH

COUNTY NO. 14 COUNTY OF MORRIS

NAME OF OWNER ADDITIONAL OWNERS	PAGE NO.	BLOCK NO.	LOT NO.	LOT QUALIF.	ACCOUNT NO.	DEED BOOK PAGE	CLASS	PROPERTY LOCATION
BD OF EDUC W MORRIS REG HIGH SCHOOL	0003	1401	8				15A	65-1/2 E MAIN ST
BD OF EDUC W MORRIS REG HS DISTRICT	0003	1401	9				15A	E MAIN ST
BD OF EDUCATION BOROUGH OF MENDHAM	0001	203	79				15A	ASTER TER
BD OF EDUCATION BOROUGH OF MENDHAM	0002	703	16				15A	100 DEAN RD
BOROUGH OF MENDHAM	0001	101	21				15C	MOUNTAINSIDE RD
BOROUGH OF MENDHAM	0001	101	31				15C	IRONIA RD
BOROUGH OF MENDHAM	0001	101	32				15C	IRONIA RD
BOROUGH OF MENDHAM	0001	102	1				15C	OLD RAILROAD BED
BOROUGH OF MENDHAM	0001	201	1				15C	IRONIA RD
BOROUGH OF MENDHAM	0001	201	2				15C	IRONIA RD
BOROUGH OF MENDHAM	0001	201	3				15C	IRONIA RD
BOROUGH OF MENDHAM	0001	201	5				15C	IRONIA RD
BOROUGH OF MENDHAM	0001	201	6				15C	IRONIA RD
BOROUGH OF MENDHAM	0001	201	42				15C	MOUNTAINSIDE RD
BOROUGH OF MENDHAM	0001	201	70				15C	NORTH LINDEN LN
BOROUGH OF MENDHAM	0001	301	22				15C	4 WILSON ST
BOROUGH OF MENDHAM	0002	404	18				15C	MAPLE AVE
BOROUGH OF MENDHAM	0002	501	23			22838 00827	15C	88 MOUNTAINSIDE RD
BOROUGH OF MENDHAM	0002	501	43				15C	MOUNTAINSIDE RD
BOROUGH OF MENDHAM	0002	501	43.01				15C	MOUNTAINSIDE RD
BOROUGH OF MENDHAM	0002	501	44				15C	DEAN RD
BOROUGH OF MENDHAM	0002	601	5.01			24418 00224	15C	10 E MAIN ST REAR
BOROUGH OF MENDHAM	0002	601	11				15C	24 E MAIN ST
BOROUGH OF MENDHAM	0002	601	16				15A	8 ORCHARD ST
BOROUGH OF MENDHAM	0002	602	3.02			21347 00289	15C	34B EAST MAIN ST
BOROUGH OF MENDHAM	0002	801	25				15C	A1-D8 HERITAGE MANOR DR
BOROUGH OF MENDHAM	0003	1401	37				15C	COVENTRY RD
BOROUGH OF MENDHAM	0003	1403	1				15C	COLD HILL RD & E MAIN ST
BOROUGH OF MENDHAM	0004	1707	3				15C	FRANKLIN RD
BOROUGH OF MENDHAM	0004	1801	16.02				15C	W MAIN ST
BOROUGH OF MENDHAM	0004	1801	16.03				15C	W MAIN ST
BOROUGH OF MENDHAM	0004	1801	16.04				15C	W MAIN ST
BOROUGH OF MENDHAM	0004	1801	19				15C	HEATHER HILL WAY
BOROUGH OF MENDHAM	0004	1801	38.01	C01		21099 00565	15C	THOMAS RD
BOROUGH OF MENDHAM	0005	1902	24				15C	2 W MAIN ST
BOROUGH OF MENDHAM	0005	1902	26				15C	6 W MAIN ST
BOROUGH OF MENDHAM	0005	2701	4				15C	3 COLD HILL RD
BRD OF EDUCATION BOROUGH OF MENDHAM	0003	1501	9.01			01899 00321	15A	E MAIN ST R.O.W.
BRD OF EDUCATION BOROUGH OF MENDHAM	0003	1501	35				15A	12 HILLTOP RD
CORP OF THE PRESIDING BISHOP/TAX DI	0005	2701	5	C010C		21939 00735	15D	5 COLD HILL RD SOUTH, 10C
CROSS, ROBERT A/EILEEN B	0004	1705	1			24176 01831	15F	8 LEDDELL RD
FINLAY, EDWARD T & LOUISE ANN	0001	301	19				15F	20 MOUNTAIN AVE
FIRST PRESBYTERIAN CHURCH	0003	1501	31				15D	20 HILLTOP RD
FIRST PRESBYTERIAN CHURCH	0003	1501	34				15D	16 HILLTOP RD
GRACE LUTHERAN CHURCH	0002	303	3				15D	13 COUNTRY LN
GRACE LUTHERAN CHURCH	0003	1401	68				15D	65 E MAIN ST
ISLA, DOROTHY/AUGUSTO	0004	1901	22			04264 00075	15F	4 MUIRFIELD LN
MENDHAM CEMETERY ASSOC INC	0003	1501	33				15E	18 HILLTOP RD
MENDHAM FREE PUBLIC LIBRARY	0003	1501	37				15F	10 HILLTOP RD
MENDHAM METHODIST CHURCH	0002	601	5			24418 00224	15D	10 E MAIN ST
OLSEN, VIRGINIA F	0002	402	3			22423 00097	15F	4 GARABRANT ST
PASSAIC RIVER COALITION	0005	2401	9.04			21696 01493	15F	WASHINGTON CORNER RD
PASTIME CLUB, INC	0005	1902	22				15F	3 HILLTOP RD
SCHIFF NATURAL LAND TRUST	0005	2201	19.01			04871 00134	15F	PLEASANT VALLEY RD
SCHIFF NATURAL LAND TRUST	0005	2201	19.03				15F	PLEASANT VALLEY RD
SCHIFF NATURAL LAND TRUST	0005	2201	22				15F	PLEASANT VALLEY RD
SCHIFF NATURAL LAND TRUST INC	0005	2201	21			20696 00325	15F	329 PLEASANT VALLEY RD
SCHIFF NATURAL TRUST	0004	1801	38.01	C02		21099 00565	15F	THOMAS RD
SOC OF SISTERS OF CHRISTIAN CHARITY	0005	2301	13				15D	350 BERNARDSVILLE RD
ST JOHN THE BAPIST SCHOOL	0004	1801	5				15D	80-88 WEST MAIN ST
ST JOSEPH CATHOLIC CHURCH	0004	1902	3				15D	4 NEW ST
ST JOSEPHS CATHOLIC CHURCH	0004	1902	4				15D	6 NEW ST
ST JOSEPHS RC CHURCH & SCHOOL	0005	1902	27				15D	8 W MAIN ST
ST MARKS, RECTOR, WARDENS & VESTRY	0003	1501	4				15D	7 E MAIN ST
TCSF HOLDINGS LLC	0004	1902	1				15F	14 W MAIN ST
UNITED STATES POSTAL SERVICE	0005	2701	1			23492 00776	15C	2 TEMPE WICK RD
WALKER, JAMES HERSHEL/HUCHUN, AVA	0003	1401	64			24527 01220	15F	27 LOWERY LN
10 PHOENIX DR CO.	0003	902	16			21250 00355	15F	10 PHOENIX DR

TAXING DISTRICT NO. 18 MENDHAM BOROUGH

COUNTY NO. 14 COUNTY OF MORRIS

NAME OF OWNER ADDITIONAL OWNERS	PAGE NO.	BLOCK NO.	LOT NO.	LOT QUALIF.	ACCOUNT NO.	----DEED--- BOOK PAGE	----- CLASS	-----PROPERTY----- LOCATION
17 HILLTOP RD CO.	0004	1902	16			24584 01598	15F 17	HILLTOP RD

TAXING DISTRICT NO. 18 MENDHAM BOROUGH

COUNTY NO. 14 COUNTY OF MORRIS

PROPERTY LOCATION	PAGE NO.	BLOCK NO.	LOT NO.	LOT QUALIF.	ACCOUNT NO.	ZONE	TAX MAP	PROP CLASS	NAME OF OWNER
1 ABERDEEN DR SOUTH	0083	1202	2			1/4A		2	WALL, JUDITH A
2 ABERDEEN DR SOUTH	0080	1102	154			1/4A		2	HAUSER, RUPERT V/SUSAN P
3 ABERDEEN DR SOUTH	0083	1202	3			1/4A		2	KOBEL, LAUREN M
4 ABERDEEN DR SOUTH	0080	1102	155			1/4A		2	ROBBINS, JOSEPH M
5 ABERDEEN DR SOUTH	0083	1202	4			1/4A		2	SHAW, JOYA
6 ABERDEEN DR SOUTH	0081	1102	156			1/4A		2	BOWKLEY, C WILLIAM JR/NANCY
7 ABERDEEN DR SOUTH	0083	1202	5			1/4A		2	SARGO, DANIELLE E
8 ABERDEEN DR SOUTH	0081	1102	157			1/4A		2	BLOOD, SAMUEL R & CYNTHIA
9 ABERDEEN DR SOUTH	0083	1202	6			1/4A		2	DOLECKA, RENATA
10 ABERDEEN DR SOUTH	0081	1102	158			1/4A		2	DONNELLY, JOHN J/MAUREEN R
11 ABERDEEN DR SOUTH	0083	1202	7			1/4A		2	MICHAS, MARY M
12 ABERDEEN DR SOUTH	0081	1102	159			1/4A		2	COLLINS, SCOTT & SHEREE
13 ABERDEEN DR SOUTH	0083	1202	8			1/4A		2	13 SOUTH ABERDEEN DRIVE LLC
14 ABERDEEN DR SOUTH	0081	1102	160			1/4A		2	JPJOE LLC
15 ABERDEEN DR SOUTH	0083	1202	9			1/4A		2	BENJAMIN, IVAN/JANE
16 ABERDEEN DR SOUTH	0081	1102	161			1/4A		2	STEPHENSON, LYNNE S
17 ABERDEEN DR SOUTH	0083	1202	10			1/4A		2	MCANDREW, ROBERT P JR/JUEDITH
18 ABERDEEN DR SOUTH	0081	1102	162			1/4A		2	JACOBS, MACK/SAVRIN, ELISSA L
19 ABERDEEN DR SOUTH	0083	1202	11			1/4A		2	RHATICAN, ANN
20 ABERDEEN DR SOUTH	0081	1102	163			1/4A		2	O CALLAGHAN, JOHN F/JACQUELINE C
21 ABERDEEN DR SOUTH	0084	1202	12			1/4A		2	TICUSAN, STEFAN/MIHAELA
22 ABERDEEN DR SOUTH	0081	1102	164			1/4A		2	KRAUSER, KATHLEEN M
23 ABERDEEN DR SOUTH	0084	1202	13			1/4A		2	RAIMONDO, PAULA LYNNE
24 ABERDEEN DR SOUTH	0081	1102	165			1/4A		2	ROMANO, PAUL A/ANDREW
25 ABERDEEN DR SOUTH	0084	1202	14			1/4A		2	SKUBA, ROBERT A
26 ABERDEEN DR SOUTH	0081	1102	166			1/4A		2	DAGGETT, CAMERON
27 ABERDEEN DR SOUTH	0084	1202	15			1/4A		2	YORK, WENDY A
28 ABERDEEN DR SOUTH	0081	1102	167			1/4A		2	LUCAS, BRIAN/MELINDA
30 ABERDEEN DR SOUTH	0081	1102	168			1/4A		2	MCDEVITT, GERALD SCOTT & JOANN P
32 ABERDEEN DR SOUTH	0081	1102	169			1/4A		2	NISIVOCIA, AMELIA P
34 ABERDEEN DR SOUTH	0082	1102	170			1/4A		2	DATTOLO, ELENA TRUSTEE
36 ABERDEEN DR SOUTH	0082	1102	171			1/4A		2	BENZ, PETER T/PETER A
38 ABERDEEN DR NORTH	0073	1003	177			1/4A		2	SKIDMORE, CATHERINE
40 ABERDEEN DR NORTH	0073	1003	176			1/4A		2	SCHWARTZ, MICHAEL & DE ROXTRO, J
42 ABERDEEN DR NORTH	0073	1003	175			1/4A		2	SALEM, JONATHAN/LUIZA
44 ABERDEEN DR NORTH	0073	1003	174			1/4A		2	COMPETIELLO, ANNA
46 ABERDEEN DR NORTH	0073	1003	173			1/4A		2	RUGGERI, BARBARA J
48 ABERDEEN DR NORTH	0072	1003	172			1/4A		2	SERVAIS, MICHELLE
50 ABERDEEN DR NORTH	0072	1003	171			1/4A		2	SHARMA, RAHUL/KARLEEN
52 ABERDEEN DR NORTH	0072	1003	170			1/4A		2	CONOVER, ELAINE
54 ABERDEEN DR NORTH	0072	1003	169			1/4A		2	CRICHTON, KORY ALEXANDER
56 ABERDEEN DR NORTH	0072	1003	168			1/4A		2	DAVIS, BRIAN E/MICHELLE R
58 ABERDEEN DR NORTH	0072	1003	167			1/4A		2	BROWN, TRACY A
60 ABERDEEN DR NORTH	0072	1003	166			1/4A		2	KAPPEL, JEANNE
62 ABERDEEN DR NORTH	0072	1003	165			1/4A		2	JURIST-BAUS, CHRISTOPHER & TIFFANY
64 ABERDEEN DR NORTH	0072	1003	164			1/4A		2	SPURR, JACQUELINE L
66 ABERDEEN DR NORTH	0072	1003	163			1/4A		2	66 ABERDEEN LLC
68 ABERDEEN DR NORTH	0072	1003	162			1/4A		2	CAFERO, WILLIAM/LORRAINE RESID TRUS
1 ADAMS PL	0039	602	18			1/2A		2	WERNER, NATHAN/CLEMENTE, CARA E
2 ADAMS PL	0045	703	10			1/2A		2	ECKE, DANIEL C JR/BURKE, JENNY
3 ADAMS PL	0039	602	17			1/2A		2	BRADLEY, MICHAEL
4 ADAMS PL	0047	704	1			1/2A		2	SALVATORE T PENNINI LIVING TRUST
6 ADAMS PL	0048	704	16			1/2A		2	ROSSELLI, ROBERT D/JENNA
7 ADAMS PL	0041	603	15			1/2A		2	RUHLMAN, DOUGLAS/PARKS, COURTNEY
9 ADAMS PL	0041	603	14			1/2A		2	FITZPATRICK, DARREN
ASTER TER	0011	203	79			1-AC		15A	BD OF EDUCATION BOROUGH OF MENDHAM
ASTER TER	0020	304	13			1/4A		1	COSMA LAKE CLUB
1 ASTER TER	0029	406	1			1/4A		2	HILL, DANIEL
2 ASTER TER	0020	304	12			1/4A		2	BANDON PROPERTIES LLC
3 ASTER TER	0029	406	2			1/4A		2	LARGMAN, ROBERT D & APARNA P
4 ASTER TER	0020	304	11			1/4A		2	LLANO, RAFAEL/KATHLEEN
5 ASTER TER	0031	406	25			1-AC		2	JAMES J CILLO SR 2019 IRREVOCABLE T
6 ASTER TER	0020	304	10			1/4A		2	WEISS, MELISSA L/DOYLE, ALEXANDER J
8 ASTER TER	0020	304	9			1/4A		2	SKURATON, JAMES G/SUSAN B
10 ASTER TER	0020	304	8			1-AC		2	WARD, DAVID G/LINDA H
A1-D8 HERITAGE MANOR DR	0054	801	25			1/4A		15C	BOROUGH OF MENDHAM
1 BABBITT RD	0101	1705	8			1-AC		2	KESSLER, STEPHEN D & MARIA P
2 BABBITT RD	0102	1706	5			1-AC		2	MICHAEL, ROSITTA & FERNANDO, PRABU

TAXING DISTRICT NO. 18 MENDHAM BOROUGH

COUNTY NO. 14 COUNTY OF MORRIS

PROPERTY LOCATION	PAGE NO.	BLOCK NO.	LOT NO.	LOT QUALIF.	ACCOUNT NO.	ZONE	TAX MAP	PROP CLASS	NAME OF OWNER
3 BABBITT RD	0101	1705	9			1-AC		2	VAUGHAN, BRIT/GRECCO, JANET
4 BABBITT RD	0102	1706	4			1-AC		2	GANNON, WILLIAM R & DEBORAH P
5 BABBITT RD	0101	1705	10			1-AC		2	DOMLIJA, ALEKS
6 BABBITT RD	0102	1706	3			1-AC		2	SCI, ANTHONY M
7 BABBITT RD	0102	1705	11			1-AC		2	OTHS, PHILIP J/SUSAN
8 BABBITT RD	0102	1706	2			1-AC		2	MURPHY, JOSEPH M JR & COLLEEN
10 BABBITT RD	0102	1706	1			1-AC		2	TURRINI, ELLIOT N & LOREN LONG
1 BALBROOK DR	0134	2601	2.01			5-AC		2	BAILEY, JOHN E & KAREN C
2 BALBROOK DR	0135	2601	2.14			5-AC		2	ZAWADIWSKY, MICHAEL D/ALEXANDRA E
5 BALBROOK DR	0134	2601	2.02			5-AC		2	PIERONI, JOSEPH/TRUSTEE
6 BALBROOK DR	0135	2601	2.13			5-AC		2	ROXITICUS MENDHAM LLC
9 BALBROOK DR	0134	2601	2.03			5-AC		2	IDLE, DAVID S & KRISTIN
10 BALBROOK DR	0135	2601	2.12			5-AC		2	STEWART, MICHAEL/CHANLIECCO, V
14 BALBROOK DR	0134	2601	2.11			5-AC		2	LAGUERRE, LOREN
15 BALBROOK DR	0134	2601	2.04			5-AC		2	JOHNSON, CHRISTOPER/JENNIFER
18 BALBROOK DR	0134	2601	2.10			5-AC		2	ROSE, ROBERT G & ELLEN N
19 BALBROOK DR	0134	2601	2.05			5-AC		2	CRAWFORD, SEAN P/NICOLE R
23 BALBROOK DR	0134	2601	2.06			5-AC		2	VINCE, WAYNE P & JOAN A
27 BALBROOK DR	0134	2601	2.07			5-AC		1	VINCE, WAYNE P & JOAN A
31 BALBROOK DR	0134	2601	2.08			5-AC		2	WINNE, RICHARD P JR/GAIL
35 BALBROOK DR	0134	2601	2.09			5-AC		2	NOURBAKHS, MOHSEN/SUSAN
BERNARDSVILLE RD	0128	2401	7	QFARM		5-AC		3B	DONNER HOLDINGS LLC
BERNARDSVILLE RD	0128	2401	8.01			5-AC		1	ALLAND, DAVID & LEILA
BERNARDSVILLE RD	0128	2401	8.02			5-AC		1	KOGEL, SABRINA A
BERNARDSVILLE RD	0132	2501	6			5-AC		3B	GREGORY, EDWARD P
BERNARDSVILLE RD	0132	2501	8			5-AC		3A	GREGORY, EDWARD P & MARYLYN M
BERNARDSVILLE RD	0133	2501	8	QFARM		5-AC		3B	GREGORY, EDWARD P & MARYLYN M
350 BERNARDSVILLE RD	0127	2301	13			5-AC		4A	SOC OF SISTERS OF CHRISTIAN CHARITY
350 BERNARDSVILLE RD	0127	2301	13	QFARM X		5-AC		15D	SOC OF SISTERS OF CHRISTIAN CHARITY
350 BERNARDSVILLE RD	0127	2301	13			5-AC		3B	SOC OF SISTERS OF CHRISTIAN CHARITY
415 BERNARDSVILLE RD	0132	2501	5.01			5-AC		2	GORMAN, GERALD J/JEAN
425 BERNARDSVILLE RD	0132	2501	5.02			5-AC		2	WRAGG, MICHAEL F & GAIL E
435 BERNARDSVILLE RD	0133	2501	14			5-AC		2	JU, WILLIAM D./DORIS K
440 BERNARDSVILLE RD	0127	2301	12			5-AC		3A	LMG 2018 TRUST
440 BERNARDSVILLE RD	0127	2301	12	QFARM		5-AC		3B	LMG 2018 TRUST
460 BERNARDSVILLE RD	0127	2301	11			5-AC		3A	LMG 2018 TRUST
460 BERNARDSVILLE RD	0127	2301	11	QFARM		5-AC		3B	LMG 2018 TRUST
475 BERNARDSVILLE RD	0133	2501	12			5-AC		2	MAOLI, THOMAS
480 BERNARDSVILLE RD	0127	2301	10			5-AC		2	ESCADA LLC C/O P5ADMIN
499 BERNARDSVILLE RD	0133	2502	1.01			5AC	25	1	SAVAS, PAUL/MARYBETH
500 BERNARDSVILLE RD	0132	2401	36			5-AC		3A	INGERSOLL, DEBORAH
500 BERNARDSVILLE RD	0132	2401	36	QFARM		5-AC		3B	INGERSOLL, DEBORAH
520 BERNARDSVILLE RD	0127	2401	1			5-AC		2	520 HH LLC - "HERRICK"
BERNARDSVILLE/MENDHAM RD	0133	2502	1.02			5AC	25	1	SAVAS, PAUL/MARYBETH
1 BIRCH ST	0029	406	4			1/4A		2	VECCHIONE, NANCY
2 BIRCH ST	0031	406	24			1/4A		2	ANDREWS, JOHN W & SUZANNE M
3 BIRCH ST	0029	406	7			1/4A		2	BARNA & BORIN LLC
5 BIRCH ST	0030	406	9			1/4A		2	ROSSI, NICHOLAS/DANIELLE
6 BIRCH ST	0031	406	23			1/4A		2	6 BIRCH ST CO.
7 BIRCH ST	0030	406	12			1/4A		2	BELEY, CHRISTOPHER G/MARY E
8 BIRCH ST	0030	406	22			1/4A		2	OMEGNA, ELIZABETH
10 BIRCH ST	0030	406	21			1/4A		2	RITTENHOUSE, EMILY
12 BIRCH ST	0030	406	20			1/4A		2	HORNE, CECILIA C
16 BIRCH ST	0030	406	19			1-AC		2	MEHREJA, RISHABH KUMAR/YADAV, ANJALI
BLISS RD	0132	2501	1	QFARM		5-AC		3B	VINCE, WILLIAM P
BLISS RD	0135	2601	4	QFARM		5-AC		3B	SALOVAARA, MIKAEL/BETH STEWART
4 BLISS RD	0132	2501	5.03			5-AC		2	TAYLOR, DAVID L.
8 BLISS RD	0132	2501	5.04			5-AC		2	PYZNAR, WILLIAM
12 BLISS RD	0132	2501	5.05			5-AC		2	WILLIAMS, MILDRED E
14 BLISS RD	0132	2501	5.06			5-AC		2	GOLDBERG, RICHARD S/ELIZABETH
85 BLISS RD	0135	2601	2.15			5-AC		2	COX, KENNETH C/CARRIE S
95 BLISS RD	0135	2601	2.16			5-AC		2	BLISS 95 LLC
100 BLISS RD	0132	2501	4			3-AC		2	ZERVIGON JENNIFER A GEISSEL TRUS
150 BLISS RD	0132	2501	3			5-AC		2	TALIS, STEVEN
165 BLISS RD	0135	2601	2.17			5-AC		2	FELLER, MONICA/ATTIAS, PHILIPPE
174 BLISS RD	0132	2501	2			5-AC		2	RYAN, ERIC B
175 BLISS RD	0135	2601	2.18			5-AC		2	MC MANN, ADELINE S & VINCENT J, JR
179 BLISS RD	0135	2601	3			5-AC		4A	ROXITICUS GOLF CLUB INC

TAXING DISTRICT NO. 18 MENDHAM BOROUGH

COUNTY NO. 14 COUNTY OF MORRIS

PROPERTY LOCATION	PAGE NO.	BLOCK NO.	LOT NO.	LOT QUALIF.	ACCOUNT NO.	ZONE	TAX MAP	PROP CLASS	NAME OF OWNER
179 BLISS RD	0135	2601	3	QFARM		5-AC		3B	ROXITICUS GOLF CLUB INC
1 BOCKOVEN RD	0016	301	66			1/2A		2	WILLETT, ROBERT W
2 BOCKOVEN RD	0019	303	1			1/2A		2	YOUNG, MARK T JR/CAITLIN C
3 BOCKOVEN RD	0016	301	65			1/2A		2	ANDREW, STEVEN/LESLEY
4 BOCKOVEN RD	0020	303	13			1/2A		2	FELL, DANIEL J & ELENORA
5 BOCKOVEN RD	0016	301	64			1/2A		2	DMOHOWSKI, ERIC/BENANTI, MARIELLE
6 BOCKOVEN RD	0019	303	12			1/2A		2	COMSTOCK, BRETT J/PATRICIA J
7 BOCKOVEN RD	0016	301	63			1/2A		2	CURTIS, PATRICK S & DARYL A
8 BOCKOVEN RD	0019	303	11			1/2A		2	BURKE, JOHN W JR & MARGARET MARY
9 BOCKOVEN RD	0016	301	62			1/2A		2	VONGAS, GEORGE L & JENNIFER A
10 BOCKOVEN RD	0019	303	10			1/2A		2	PEREIRA, JORGE E & BLANCA H
11 BOCKOVEN RD	0016	301	61			1/2A		2	MARDIS, PAUL H/KIM L
12 BOCKOVEN RD	0019	303	9			1/2A		2	HARMON, MICHAEL C/JENNIFER S
2 BOWERS DR	0044	702	1			1/2A		2	VILLAVECCHIA, BRIAN A & RACHEL L
5 BOWERS DR	0052	706	22			1/2A		2	GRZANKA, RICHARD/LAURA E
6 BOWERS DR	0043	701	1			1/2A		2	MOORES, SIMON
9 BOWERS DR	0052	706	21			1/2A		2	GRUENSTEIN, GAD/ROTHSTEIN, JUDY
10 BOWERS DR	0044	701	16			1/2A		2	BARRON, FRANCIS/ELVIRA R
11 BOWERS DR	0051	706	17			1/2A		2	KROLIKIEWICZ, ERIN MOLLY
2 BRIDGE ST	0116	1904	2.01			1/2A		2	SNEDAKER, ROBERT T & LISA J
3 BRIDGE ST	0112	1901	36			1/2A		2	CORSALE, STEVEN/CHRISTINA
4 BRIDGE ST	0117	1904	9			1/2A		2	GILLARD, JAMES A JR & KELLY
1 BROOKFIELD WAY	0087	1401	23			1-AC		2	LA FERA, ANGELA
3 BROOKFIELD WAY	0087	1401	22			1-AC		2	ZAFFARESE, FIORELLA A & SALVATORE N
5 BROOKFIELD WAY	0087	1401	21			1-AC		2	ACKERMAN, DOUGLAS/DIANNE
6 BROOKFIELD WAY	0086	1401	13			1-AC		2	KUTZ, ADOLF & CHRISTA
9 BROOKFIELD WAY	0086	1401	20			1-AC		2	LONERGAN, PATRICK/GLORIA
10 BROOKFIELD WAY	0086	1401	14			1-AC		2	VALLES, PETER J & BARBARA L
14 BROOKFIELD WAY	0086	1401	15			1-AC		2	VINCE, BRYAN P
17 BROOKFIELD WAY	0086	1401	19			1-AC		2	STERN, TARA
18 BROOKFIELD WAY	0086	1401	16			1-AC		2	MILLER, DANIEL W & JUDITH M
21 BROOKFIELD WAY	0086	1401	18			1-AC		2	ANTONIUS, ROBERT F & CHRISTINE F
24 BROOKFIELD WAY	0086	1401	17			1-AC		2	ANDREWS, MICHELE K
2 CHAPEL LN	0133	2501	12.01			5AC		2	DIBRE, DINA
3 CHAPEL LN	0133	2501	13			5-AC		1	MAOLI, THOMAS
5 CHAPEL LN	0133	2501	12.02			5AC		1	WILLIAM DAVID JU, LLC
8 CHAPEL LN	0133	2501	12.03			5AC		3A	VENERABLE LLC
8 CHAPEL LN	0133	2501	12.03	QFARM		5-AC		3B	MYERS, SUE ELLEN
1 CHAROLAIS FARM RD	0117	2001	1.01			5 AC	20	2	GOLDENBERG, DAVID M/CYNTHIA LEE TRUS
2 CHAROLAIS FARM RD	0117	2001	1.03			5 AC	20	2	TRUSTEES OF THE 2 CHAROLAIS FARM RO
3 CHAROLAIS FARM RD	0117	2001	1.02	QFARM		5 AC	20	3B	ROSEN, LAWRENCE/DEBORAH
4 CHAROLAIS FARM RD	0117	2001	1.04			5	20	2	JAIN, SANJAY/JANJEEVANI
5 CHAROLAIS FARM RD	0117	2001	1.07					3A	ROSEN, LAWRENCE/DEBORAH
5 CHAROLAIS FARM RD	0117	2001	1.07	QFARM		5-AC		3B	ROSEN, LAWRENCE/DEBORAH
6 CHAROLAIS FARM RD	0117	2001	1.05	QFARM		5 AC	20	3B	M2L ASSOC LLC C/O DI IORIO
7 CHAROLAIS FARM RD	0117	2001	1.06			5	20	2	JEBARA, GHADA
CHERRY LN	0127	2301	14			5-AC		4A	AMERICAN WATER SSC/GENERAL TAX DEPT
165 CHERRY LN	0125	2301	1.01			5-AC		2	RULLE, MICHAEL S & CELIA R
175-179 CHERRY LN	0125	2301	2.01			5-AC		3A	FASANO FARM LLC
175-179 CHERRY LN	0125	2301	2.01	QFARM		5-AC		3B	FASANO FARMS LLC.
175-179 CHERRY LN	0125	2301	2.02			5-AC		3A	FASANO REALTY LLC
175-179 CHERRY LN	0125	2301	2.02	QFARM		5-AC		3B	FASANO, JEAN/TWELVE YEAR TRUST
175-179 CHERRY LN	0125	2301	2.03	QFARM		5-AC		3B	FASANO FARM SECOND LLC
350-360 CHERRY LN	0120	2101	1.02			5-AC		2	FLOWER, STEPHANIE STORM
375 CHERRY LN	0125	2301	3			5-AC		3A	FORENZA, PETE
375 CHERRY LN	0126	2301	3	QFARM		5-AC		3B	FORENZA, PETE
399 CHERRY LN	0126	2301	3.02			5-AC		2	CARRERO, MONICA/HOKE, WILLIAM J
400 CHERRY LN	0120	2101	1.01			5-AC		2	MOHALLY, DAVID & MASSE, NATHALIE
425 CHERRY LN	0126	2301	3.01			5-AC		2	CHAMBERS, JAMES R & DONNA M
460 CHERRY LN	0120	2101	1			5-AC		2	FIELD AND SAND REVOCABLE LIVING TRU
462 CHERRY LN	0121	2101	1.07			5-AC		2	LOUGHLIN, JAMES J & DOROTHY
464 CHERRY LN	0121	2101	4			5-AC		2	YUEMIN LLC
465 CHERRY LN	0130	2401	28			5-AC		2	VEGAN, TOM
466 CHERRY LN	0120	2101	1.04			5-AC		2	FRAENKEL-THONET, THOMAS & ANNE
468 CHERRY LN	0121	2101	1.08			5-AC		2	ABADIN, MANUEL/MARIE
470 CHERRY LN	0120	2101	1.06			5-AC		2	JONES, CHRISTOPHER/ANNE
480 CHERRY LN	0121	2101	1.09			5-AC		2	HOCH, JONATHAN M/WENDY M
590 CHERRY LN	0121	2101	2			5-AC		2	MANZANO, STEPHEN/GABRIELA

TAXING DISTRICT NO. 18 MENDHAM BOROUGH

COUNTY NO. 14 COUNTY OF MORRIS

PROPERTY LOCATION	PAGE NO.	BLOCK NO.	LOT NO.	LOT QUALIF.	ACCOUNT NO.	ZONE	TAX MAP	PROP CLASS	NAME OF OWNER
600 CHERRY LN	0121	2101	1.10			5-AC		2	AGHAEI, STEPHEN/FARROKHI, FARIBA
610 CHERRY LN	0094	1601	1			1-AC		2	CAVANAUGH, BRIAN J/MARIA
1 CHESTNUT GLEN CT	0119	2001	16.01			1AC	20	2	PIERSON, THEODORE J JR/LYNDONNA S
2 CHESTNUT GLEN CT	0119	2001	17.01			1AC	20	2	CROSS, MICHAEL/MELISSA
3 CHESTNUT GLEN CT	0119	2001	16.02			1AC	20	2	SPARNO, THOMAS A & LYNN M
4 CHESTNUT GLEN CT	0119	2001	17.02			1AC	20	2	KRUMP, PAUL J TRUS/ANNE SCHMIDT-
5 CHESTNUT GLEN CT	0119	2001	16.03			1AC	20	2	MASTRACCHIO, ROBERT/BEATRICE
6 CHESTNUT GLEN CT	0119	2001	17.03			1AC	20	2	BROOKS, EDWARD/SHERI ANN
COLD HILL RD & E MAIN ST	0092	1403	1			LB		15C	BOROUGH OF MENDHAM
2 COLD HILL RD	0053	801	12			EB		4A	106 MENDHAM LLC
3 COLD HILL RD	0136	2701	4			1/2A		15C	BOROUGH OF MENDHAM
5 COLD HILL RD SOUTH, 1A	0136	2701	5	C001A		LB		4A	NAVIGATION COMMERCIAL LLC
5 COLD HILL RD SOUTH, 2A	0136	2701	5	C002A		LB		4A	BOUTILLIER, MARIE C
5 COLD HILL RD SOUTH, 3A	0136	2701	5	C003A		LB		4A	NAVIGATION COMMERCIAL LLC
5 COLD HILL RD SOUTH, 4B	0136	2701	5	C004B		LB		4A	VAB REALTY LLC
5 COLD HILL RD SOUTH, 5B	0136	2701	5	C005B		LB		4A	DURYEA REALTY LLC
5 COLD HILL RD SOUTH, 6B	0136	2701	5	C006B		LB		4A	A&A PARTNERSHIP PROPERTIES LLC
5 COLD HILL RD SOUTH, 7B	0136	2701	5	C007B		LB		4A	COLD HILL ROAD ASSOCIATES LLC
5 COLD HILL RD SOUTH, 8B	0136	2701	5	C008B		LB		4A	COLD HILL ROAD LLC
5 COLD HILL RD SOUTH, 9B	0136	2701	5	C009B		LB		4A	MEDICAL OFFICE ASSOCIATES LLC
5 COLD HILL RD SOUTH, 10C	0137	2701	5	C010C		LB		15D	CORP OF THE PRESIDING BISHOP/TAX DI
5 COLD HILL RD SOUTH, 11C	0137	2701	5	C011C		LB		4A	APTO PARTNERS LLC
5 COLD HILL RD SOUTH, 12C	0137	2701	5	C012C		LB		4A	GRE DAN TRUST C/O BLANCHE, GREGORY
5 COLD HILL RD SOUTH, 13C	0137	2701	5	C013C		LB		4A	HESTIA ENTERPRISES LLC
5 COLD HILL RD SOUTH, 14D	0137	2701	5	C014D		LB		4A	ACTUALITY MANAGEMENT LLC
5 COLD HILL RD SOUTH, 16E	0137	2701	5	C016E		LB		4A	MASON, ROBERT/BARBARA
5 COLD HILL RD SOUTH, 17E	0137	2701	5	C017E		LB		4A	BORKAN ENTERPRISES LLC
5 COLD HILL RD SOUTH, 18E	0137	2701	5	C018E		LB		4A	BORKAN ENTERPRISES LLC
5 COLD HILL RD SOUTH, 19F	0137	2701	5	C019F		LB		4A	BROOKRACE PROPERTIES, LLC
5 COLD HILL RD SOUTH, 20F	0137	2701	5	C020F		LB		4A	5 COLD HILL ROAD BLDG 20 LLC
5 COLD HILL RD SOUTH, 21G	0137	2701	5	C021G		LB		4A	CHIPPERSON PROPERTIES LLC
5 COLD HILL RD SOUTH, 22G	0137	2701	5	C022G		LB		4A	TIMEWATCH, INC
5 COLD HILL RD SOUTH, 23G	0137	2701	5	C023G		LB		4A	JHP REAL ESTATE GROUP LLC
5 COLD HILL RD SOUTH, 24H	0137	2701	5	C024H		LB		4A	J & T REALTY CO LLC
5 COLD HILL RD SOUTH, 25H	0138	2701	5	C025H		LB		4A	MARINO, ROBERT J
5 COLD HILL RD SOUTH, 26J	0138	2701	5	C026J		LB		4A	26 TAVA LLC
5 COLD HILL RD SOUTH, 27J	0138	2701	5	C027J		LB		4A	PHARMACARE INC
5 COLD HILL RD SOUTH, 28J	0138	2701	5	C028J		LB		4A	PHARMACARE INC
5 COLD HILL RD SOUTH, 29J	0138	2701	5	C029J		LB		4A	PHARMACARE INC
8 COLD HILL RD	0053	801	11			EB		4A	THEODORE REALTY LLC
20 COLD HILL RD	0053	801	9			1-AC		2	MAC ASKILL, FIONA
26 COLD HILL RD	0053	801	8			1-AC		2	POGGI, JARROD
30 COLD HILL RD	0053	801	7			1-AC		2	POGGI, JARROD P
34 COLD HILL RD	0053	801	6			1-AC		2	PHILIP, GEORGE/EMILY
38 COLD HILL RD	0053	801	5			1-AC		2	VERRENGIA, STEPHEN/BRIELLE ALISA
48 COLD HILL RD	0053	801	4			1-AC		2	ROCCO, JOHN/LOOMIS, KATIE
58 COLD HILL RD	0057	804	2			1-AC		2	KOSCH, TIMOTHY PAUL/NINA MARY
62 COLD HILL RD	0057	804	1.01					2	BAPNA, ABHISHEK/TEJAL
66 COLD HILL RD	0057	804	1.02					2	MARUCCI, ANTHONY S & CARMELA
72 COLD HILL RD	0057	804	1			1-AC		2	DOLAN, STEPHEN M & KRISTIE M
80 COLD HILL RD	0036	502	1			1/4A		4A	HOLLY RE LLC
124 COLD HILL RD	0033	501	25			1-AC		2	DRAKE, PETER W & ELIZABETH V
128 COLD HILL RD	0035	501	63			1-AC		2	CIBORT, MARK/MICHELLE
132 COLD HILL RD	0035	501	62			1-AC		2	GARRIGAN, KEVIN/LOIS
4 COLVILLE DR	0089	1401	59			3-AC		2	WARCOLA, STEVEN
5 COLVILLE DR	0095	1601	18			1-AC		2	ECHARITI, MOUNIR/COPENHAVER, RORY
15 COLVILLE DR	0096	1601	19			1-AC		2	DE NIGRIS, ERNEST G & CATHERINE
21 COLVILLE DR	0096	1601	20			1-AC		2	GILL, J DAVID & MARGARET A
COSMA PL	0020	304	6			1/4A		1	COSMA LAKE CLUB
1 COSMA PL	0020	304	1			1/4A		2	MASON, ROBERT/BARBARA
2 COSMA PL	0018	302	13			1/4A		2	CLEARY, HELEN M
3 COSMA PL	0020	304	2			1/4A		2	LEIN, RICHARD E TRUS/FRANCES A TRUS
5 COSMA PL	0020	304	2.01			1/4A		2	FISKE, RODERICK PAUL/KERRI ROSE
7 COSMA PL	0020	304	3			1/4A		2	RIVERA, CHRISTINA/RADVANY, JOHN
11 COSMA PL	0020	304	5			1/4A		2	MILLER, JANET SUE
1 COUNTRY LN	0017	301	71			1/2A		2	COHEN, SCOTT & ALLISON
2 COUNTRY LN	0017	302	1			1/2A		2	MEAD, LAWRENCE F & SUZANNE M
3 COUNTRY LN	0017	301	70			1/2A		2	MONDIELLO, MICHAEL S & KAREN

TAXING DISTRICT NO. 18 MENDHAM BOROUGH

COUNTY NO. 14 COUNTY OF MORRIS

PROPERTY LOCATION	PAGE NO.	BLOCK NO.	LOT NO.	LOT QUALIF.	ACCOUNT NO.	ZONE	TAX MAP	PROP CLASS	NAME OF OWNER
4 COUNTRY LN	0019	302	20			1/2A		2	HORNYAK, ANNE MARIE
5 COUNTRY LN	0016	301	69			1/2A		2	ABBOTT, JARED M/CAROLINE K
6 COUNTRY LN	0019	302	19			1/2A		2	DEWEY, PAUL/PATSY J
7 COUNTRY LN	0016	301	68			1/2A		2	GIANAKOPOULOS,KEITH & LUBRANO,A ETA
8 COUNTRY LN	0018	302	18			1/2A		2	SMITH, FLORENCE F
9 COUNTRY LN	0016	301	67			1/2A		2	WELSH, IDA M
10 COUNTRY LN	0018	302	17			1/2A		2	KENEZ, PETER/KRISTINE D
11 COUNTRY LN	0019	303	2			1/2A		2	WADE, MICHAEL/TRACEY C
12 COUNTRY LN	0018	302	16			1/2A		2	ROWLEY, LINCOLN & KAREN
13 COUNTRY LN	0019	303	3			1/2A		15D	GRACE LUTHERAN CHURCH
14 COUNTRY LN	0018	302	15			1/2A		2	KUMPF, RICHARD/PAULA
15 COUNTRY LN	0019	303	4			1/2A		2	RAIMONDO, BRETT/RAECHELLE
16 COUNTRY LN	0018	302	14			1/2A		2	PERRIN, ANDREW & LAURA
1 COUNTY LINE RD	0127	2401	2			5-AC		3A	HENRY, ANDRE D/NIVIA S
1 COUNTY LINE RD	0127	2401	2	QFARM		5-AC		3B	HENRY, ANDRE D/NIVIA S
2 COUNTY LINE RD	0128	2401	3			5-AC		2	THURLOW, CHARLES B
4 COUNTY LINE RD	0131	2401	35			5-AC		2	PREZIOSI CHRIS/KATHRYN
6 COUNTY LINE RD	0128	2401	4			5-AC		2	BADENHAUSEN, CARL W/TREACY M
9 COUNTY LINE RD	0128	2401	5			5-AC		3A	BADENHAUSEN FARM LLC
9 COUNTY LINE RD	0128	2401	5	QFARM		5-AC		3B	BADENHAUSEN FARM, LLC
COVENTRY RD	0088	1401	37			1-AC		15C	BOROUGH OF MENDHAM
2 COVENTRY RD	0090	1402	1			1-AC		2	FEHLING, GERARD F/MARIA H
3 COVENTRY RD	0088	1401	44			1-AC		2	FRIEDMAN JONATHAN M. & LINDA K.
4 COVENTRY RD	0090	1402	2			1-AC		2	MINHAS, KANWARJIT & REENA
6 COVENTRY RD	0090	1402	3			1-AC		2	HALL, DENNIS R/MAUREEN W
7 COVENTRY RD	0088	1401	43			1-AC		2	KARPINSKI, STEVEN & GRUPPUSO, DONNA
8 COVENTRY RD	0090	1402	4			1-AC		2	AYUB, MOHAMMED & NUDRAT
9 COVENTRY RD	0088	1401	42			1-AC		2	WATTS, JONATHAN L/DANIELLE A
10 COVENTRY RD	0090	1402	5			1-AC		2	COUTTS, MARK A & LAURA V
11 COVENTRY RD	0088	1401	41			1-AC		2	VAN DEN HENDE, MARK J & CAROL C
15 COVENTRY RD	0088	1401	40			1-AC		2	TUTHILL, JEFFREY J/BRIANNE
16 COVENTRY RD	0090	1402	6			1-AC		2	BECK, JOHN E. & MARTHA P.
17 COVENTRY RD	0088	1401	39			1-AC		2	VIOLA, CORRIE FARISON/JOSEPH C
18 COVENTRY RD	0090	1402	7			1-AC		2	RUSSO, WILLIAM C FOURTH/LIZA MARIE
19 COVENTRY RD	0088	1401	38			1-AC		2	APPELBAUM, LOREN & SUSAN
20 COVENTRY RD	0091	1402	8			1-AC		2	MAHONEY, TIMOTHY H/MARGARET D
22 COVENTRY RD	0091	1402	9			1-AC		2	PERLMUTTER, SUZANNE/MATTHEW/LISA
23 COVENTRY RD	0088	1401	36			1-AC		2	KLAYMAN/ROBERTS, MURRAY/JUDY
24 COVENTRY RD	0091	1402	10			1-AC		2	MUNKSGAARD, CAMILLA KAABER
25 COVENTRY RD	0088	1401	35			1-AC		2	TRANK, LAURIE
26 COVENTRY RD	0091	1402	11			1-AC		2	PIERSON, JENNIFER
27 COVENTRY RD	0087	1401	34			1-AC		2	SCHOENBRODT,FREDERICK K SECOND/ETAL
28 COVENTRY RD	0091	1402	17			1-AC		2	ABBOTT, JOHN & EVA
29 COVENTRY RD	0087	1401	33			1-AC		2	SCEUSA, PETER J/CHRISTINA L
30 COVENTRY RD	0091	1402	18			1-AC		2	GRIECO, ANGELA & GINO
31 COVENTRY RD	0087	1401	32			1-AC		2	VALLI, RUDY J & MARY ANNE
33 COVENTRY RD	0087	1401	31			1-AC		2	KILROY, STEPHEN P & JENNIFER
35 COVENTRY RD	0087	1401	30			1-AC		2	SHAH, KUNAL ASHOK
37 COVENTRY RD	0087	1401	29			1-AC		2	HARRELSON, KRIS & KIMBERLY
39 COVENTRY RD	0087	1401	28			1-AC		2	DALY, IAN GRANT/CHERIE SUE
41 COVENTRY RD	0087	1401	27			1-AC		2	SORICELLI, ALBERT J JR/ANGELA TRUST
2 CROMWELL LN	0125	2301	1.02			5-AC		2	SCHERMERHORN, TODD TRUSTEE
4 CROMWELL LN	0125	2301	1.03			5-AC		2	SCHWARTZ, BENNETT & DEBRA
6 CROMWELL LN	0125	2301	1.04			5-AC		2	BYER, JENNIFER LUISA/BURTON,GLEN M
8 CROMWELL LN	0125	2301	1.05			5-AC		2	POTESTA, TIFFANI A
10 CROMWELL LN	0125	2301	1.06			5-AC		2	RISKIN, HARRY J & MAXINE
1 DAYTON RD	0097	1701	10			1/2A		2	HODGE, ERIN M
2 DAYTON RD	0098	1702	9			1/2A		2	ROBERTSON, GREGORY G/LISA
DEAN RD	0034	501	44			1/4A		15C	BOROUGH OF MENDHAM
5 DEAN RD	0054	801	30			1/4A		2	SYRISTATIDES, AFSTRATIOS
6 DEAN RD	0055	802	5			1/4A		2	DOLAN, GERARD T & COLLEEN J
7 DEAN RD	0054	801	31			1-AC		2	WEBSTER, STEPHANIE/CANO, FRANK
8 DEAN RD	0055	802	6			1-AC		2	WYNNE, JASON L/NICOLE C T
10 DEAN RD	0055	802	7			1-AC		2	BROWN, CHRISTOPHER J & CHERYL
11 DEAN RD	0054	801	32			1-AC		2	RESICAP C/O HUDSON HOMES MGMT LLC
12 DEAN RD	0055	802	8			1-AC		2	SHAFER, PETER DELL/ALEXANDRA A
14 DEAN RD	0055	802	9			1-AC		2	MALAGNA, ANTHONY & DRAGIN, DINA
17 DEAN RD	0055	801	33			1-AC		2	LUPO, FRANK P/EILEEN D

TAXING DISTRICT NO. 18 MENDHAM BOROUGH

COUNTY NO. 14 COUNTY OF MORRIS

PROPERTY LOCATION	PAGE NO.	BLOCK NO.	LOT NO.	LOT QUALIF.	ACCOUNT NO.	ZONE	TAX MAP	PROP CLASS	NAME OF OWNER
18 DEAN RD	0056	802	10			1-AC		2	18 DEAN RD CO.
21 DEAN RD	0055	801	34			1-AC		2	HOWE, TIMOTHY V/PATRICIA R
22 DEAN RD	0056	802	11			1-AC		2	CONNOLLY, JOHN N & KAREN A
23 DEAN RD	0055	801	35			1-AC		2	ZUPA, FRANK J/CRISTINA H
27 DEAN RD	0055	801	36			1-AC		2	LAM, JAMES/ELISE
28 DEAN RD	0056	803	7			1-AC		2	FAGAN, TIMOTHY R & KERRI D
29 DEAN RD	0055	801	37			1-AC		2	LONG, DAVID W & ANGELINE G
32 DEAN RD	0056	803	6			1-AC		2	MC DONALD, HUGH A & ARLENE R
36 DEAN RD	0056	803	5			1-AC		2	METRIONE, PAUL D & PAMELA J
38 DEAN RD	0056	803	4			1-AC		2	ROBERTSON, STUART/ELYSE
42 DEAN RD	0056	803	3			1-AC		2	GLADHILL, KEITH/BRITANY
44 DEAN RD	0056	803	2			1-AC		2	CAUFIELD, MICHAEL & KELLY J
50 DEAN RD	0056	803	1			1-AC		2	ROONEY, JAMES/CAROLYN GRACE
51 DEAN RD	0063	903	13			1-AC		2	O NEILL, MICHAEL & KELLY
53 DEAN RD	0063	903	12			1-AC		2	KRISTIANSEN, JOHN B/ROSEMARY W
54 DEAN RD	0057	803	15			1-AC		2	FOLKES, BRIAN/CAITLIN
55 DEAN RD	0063	903	11			1-AC		2	NIEMCZYK, HENRY/MICHELE
59 DEAN RD	0063	903	10			1-AC		2	KAY, KEITH W & JENNIFER
61 DEAN RD	0063	903	9			1-AC		2	LE FANTE, ERIC/CARRIE
62 DEAN RD	0050	705	18			1-AC		2	GULLEY, ROBERT & ALECIA
63 DEAN RD	0063	903	8			1-AC		2	MATTHEWS, ROGER C/MARY ELYN
64 DEAN RD	0049	705	17			1-AC		2	TISHMAN, THOMAS NEAL & PAMELA S
67 DEAN RD	0050	706	4			1/2A		2	JEPHSON, ROBERT O & JOAN W
68 DEAN RD	0049	705	12			1/2A		2	HERSEY, SARAH A
69 DEAN RD	0050	706	5			1/2A		2	MANTHEY, ROBERT P/CAROLYN M/ET AL
70 DEAN RD	0049	705	11			1/2A		2	ENOCH, DANIEL JOHN/JAMIE LYNN
71 DEAN RD	0050	706	6			1/2A		2	STAUFFER, MARY ANN
72 DEAN RD	0049	705	10			1/2A		2	VYBORNY, CAITLIN M/GUM, ROBERT
73 DEAN RD	0051	706	7			1/2A		2	DE OLIVEIRA, MOISES MARINHO /ETAL
74 DEAN RD	0049	705	9			1/2A		2	HANNEGAN, RICHARD T & VIOLETA
77 DEAN RD	0051	706	8			1/2A		2	GRAHAM, BRIAN J
79 DEAN RD	0051	706	9			1/2A		2	LIOUDIS, JAMES/VIOLETA
81 DEAN RD	0051	706	10			1/2A		2	HARRIS, JOEL/SCHWARTZ, ABBY P
83 DEAN RD	0051	706	11			1/2A		2	MARSH, JAMES R & MARY ELLEN
85 DEAN RD	0051	706	12			1/2A		2	LEGG, JANICE L/PANELLA, DANIEL T
87 DEAN RD	0051	706	13			1/2A		2	STRAUSS, COLLEEN
89 DEAN RD	0051	706	14			1/2A		2	BROWN, MICHAEL/MOFFA, BETHANY
91 DEAN RD	0051	706	15			1/2A		2	REILLY, CHRISTOPHER EDWARD/ETAL
97 DEAN RD	0045	702	14.02			1/2A	7	1	BARTH, IVAN
99 DEAN RD	0045	702	14.01			1/2A	7	2	BARTH, IVAN
100 DEAN RD	0046	703	16			1/2A		15A	BD OF EDUCATION BOROUGH OF MENDHAM
103 DEAN RD	0045	702	13			1/2A		2	BRECHEISEN/TURNER, KURT/AMY
105 DEAN RD	0045	702	12			1/2A		2	HELLER, BENJAMIN/AMY
106 DEAN RD	0047	703	31			1/2A		2	DUPRAT, MARIA CECILIA
1 DEERFIELD RD	0009	202	1			1-AC		2	STIENE, IRENE M
2 DEERFIELD RD	0006	201	27			1-AC		2	HARVETT, GARY CRAIG/SAMANTHA
3 DEERFIELD RD	0011	202	20			1-AC		2	MAC CARTER JOHN/KELLY
4 DEERFIELD RD	0006	201	28			1-AC		2	NUTT, BRIAN/DAWN
5 DEERFIELD RD	0010	202	19			1-AC		2	LOVALLO, JOHN/MARGARET
6 DEERFIELD RD	0006	201	29			1-AC		2	SCIOSCIA, KYLEE/JOSEPH
7 DEERFIELD RD	0010	202	18			1-AC		2	HALL, CRAIG/PATRICIA D
8 DEERFIELD RD	0006	201	30			1-AC		2	BOVEE, PETER/SARAH
9 DEERFIELD RD	0010	202	17			1-AC		2	WALSH, LUKE/JENNIFER
10 DEERFIELD RD	0006	201	31			1-AC		2	FABRIZIO, MICHAEL/LISA
11 DEERFIELD RD	0010	202	16			1-AC		2	BYRNE, DANIEL M & KATHLEEN A
12 DEERFIELD RD	0006	201	32			1-AC		2	JAYCOX, JOHN R & JUDITH
13 DEERFIELD RD	0010	202	15			1-AC		2	BRADFORD, MITCHELL E/JENNA
14 DEERFIELD RD	0006	201	33			1-AC		2	HERNON, PADRAIG/AOIFE
15 DEERFIELD RD	0010	202	14			1-AC		2	OLIVERI, MICHAEL T & BRIDGET W
16 DEERFIELD RD	0006	201	34			1-AC		2	GALLO, DANIEL/JENNIFER G
17 DEERFIELD RD	0010	202	13			1-AC		2	ALPERT & PICHARCZYK, JOHN S & DONNA
18 DEERFIELD RD	0006	201	35			1-AC		2	HANDYSIDE, ABIGAIL D/RACKOW, CHARLES
19 DEERFIELD RD	0010	202	12			1-AC		2	CAMINITI, RICHARD A/LORI L
20 DEERFIELD RD	0006	201	36			1-AC		2	BORCHARD, CLAYTON/ALEXANDRA
21 DEERFIELD RD	0010	202	11			1-AC		2	NAPURANO, CHERYL
22 DEERFIELD RD	0006	201	37			1-AC		2	LONGO, JOHN L/PATRICIA GAYNOR-
23 DEERFIELD RD	0010	202	10			1-AC		2	LUTZ-VOGT, CATHERINE
24 DEERFIELD RD	0006	201	38			1-AC		2	STRAUB, CLIFFORD H JR & LESLY A

TAXING DISTRICT NO. 18 MENDHAM BOROUGH

COUNTY NO. 14 COUNTY OF MORRIS

PROPERTY LOCATION	PAGE NO.	BLOCK NO.	LOT NO.	LOT QUALIF.	ACCOUNT NO.	ZONE	TAX MAP	PROP CLASS	NAME OF OWNER
25 DEERFIELD RD	0010	202	9			1-AC		2	FLETCHER, KYLE/JENNIFER
26 DEERFIELD RD	0007	201	44			1-AC		2	CREAMER, CHRISTOPHER B & MARY F
28 DEERFIELD RD	0007	201	45			1-AC		2	ZAYBEKIAN, ARMEN J/CHRISTINA O.
30 DEERFIELD RD	0007	201	46			1-AC		2	LUKE, MATTHEW D/GENEVIEVE A
32 DEERFIELD RD	0008	201	57			1-AC		2	FEENEY, JOHN A
34 DEERFIELD RD	0008	201	58			1-AC		2	MATHEUS, ANTONIO
3 DEMAREST DR	0088	1401	47			1-AC		2	BILLER, HARTMUT E & GERTRAUD E
4 DEMAREST DR	0088	1401	48			1-AC		2	CLAUSEN, FRANK C & GLORIA J
5 DEMAREST DR	0089	1401	57.01			1 AC		2	PETERS, MICHAEL/MARY BETH
6 DEMAREST DR	0089	1401	49			1-AC		2	TIMONEY, GAVIN J/MARGARET M
7 DEMAREST DR	0089	1401	56			1-AC		2	MC GOEY, JOHN & RODRIGUES, NANCY
8 DEMAREST DR	0089	1401	50			1-AC		2	ACEVEDO, ANTHONY/LISETTE
9 DEMAREST DR	0089	1401	55			1-AC		2	LOURES, GEORGE THIRD/PERRITT, RENAY
10 DEMAREST DR	0089	1401	51			1-AC		2	MORTON, LANCE G TRUS
11 DEMAREST DR	0089	1401	54			1-AC		2	KEATING, BRADLEY T/STACY
15 DEMAREST DR	0089	1401	53			1-AC		2	CERCHIO, DAVID/VANESSA
17 DEMAREST DR	0089	1401	52			1-AC		2	VILLANI, JOHN T/PATRICIA
2 DRAKE RD	0098	1701	16			1/2A		2	SUN, GANG/JUN WANG
4 DRAKE RD	0098	1701	15			1/2A		2	GLUCK, ROBERT A & GLORIA F
5 DRAKE RD	0100	1704	1			1/2A		2	LAUGHLIN, JAMES H & SANDRA M
6 DRAKE RD	0098	1701	14			1/2A		2	BROOKS, THOMAS R & JANE R
7 DRAKE RD	0100	1704	2			1/2A		2	HAVEY, SEAN/SALLY
8 DRAKE RD	0098	1701	13			1/2A		2	MCGRADY, ROBERT/PATRICIA
9 DRAKE RD	0100	1704	3			1/2A		2	ROSTIAC, EDWARD & SHEILA
10 DRAKE RD	0097	1701	12			1/2A		2	PAYNE, CHAD E & LESLIE H
11 DRAKE RD	0100	1704	4			1/2A		2	MC NABOE, JASON K & TARA L
12 DRAKE RD	0097	1701	11			1/2A		2	SIMMONS, JOHN S/CARRIE
13 DRAKE RD	0100	1704	5			1/2A		2	ANTONIELLO, VINCENT A
14 DRAKE RD	0098	1702	8			1/2A		2	SAUERMAN, STEPHEN T & KATHLEEN E
15 DRAKE RD	0100	1704	6			1/2A		2	PIPALA, GEORGE/LINDSEY
16 DRAKE RD	0098	1702	7			1/2A		2	SHARMA, NEERAJ/PRIYANKA
17 DRAKE RD	0100	1704	7			1-AC		2	PEREZ, JUAN C
18 DRAKE RD	0099	1703	3			1-AC		2	JENNINGS, JOHN J/MARGARET L
19 DRAKE RD	0100	1704	8			1-AC		2	PURPURA, BRIAN M/JENELLE S
20 DRAKE RD	0099	1703	4			1-AC		2	JONES, BRUCE D & JENNIFER D.W.
21 DRAKE RD	0101	1705	5			1-AC		2	SCHMIDT, ANNE P.
22 DRAKE RD	0099	1703	5			1-AC		2	SWIFT, DANIEL H JR/KATHLEEN H
23 DRAKE RD	0101	1705	6			1-AC		2	PAYNE, MELISSA RAWLEY & ANTHONY
24 DRAKE RD	0099	1703	6			1-AC		2	BUTLER, AMANDA
25 DRAKE RD	0101	1705	7			1-AC		2	MORRELL, LISA
26 DRAKE RD	0099	1703	7			1-AC		2	SIMONSEN, JOHN H/MARIE
27 DRAKE RD	0102	1706	6			1-AC		2	MURPHY, JOHN EDWARD/O BRIEN, CAROLINE
28 DRAKE RD	0099	1703	8			1-AC		2	REED, GRAHAM MARSHALL/JONES, ROBERT E
29 DRAKE RD	0102	1706	7			1-AC		2	CIRILLO, SCOTT J & STACEY S
30 DRAKE RD	0099	1703	9			1-AC		2	RHEINHARDT, ALMA B.
31 DRAKE RD	0102	1706	8			1-AC		2	RADICAN, FRANKLIN M & ANN M
32 DRAKE RD	0099	1703	10			1-AC		2	ROOT, WALTER & LINDA
34 DRAKE RD	0099	1703	11			1-AC		2	AFONSO, ANTONY/SANDRA
36 DRAKE RD	0099	1703	12			1-AC		2	GIULIANA, KYLE/KERI
38 DRAKE RD	0099	1703	13			1-AC		2	OTTEN, CHRISTOPHER/LAURA
1 EMERY AVE	0048	705	1			1/2A		2	CHETTA, JILL E
2 EMERY AVE	0048	704	17			1/2A		2	VERNER, NOAH R
3 EMERY AVE	0048	705	2			1/2A		2	CAPPELINE, LINDA
4 EMERY AVE	0048	704	15			1/2A		2	KOULOURIS, KONSTANTINOS
5 EMERY AVE	0048	705	3			1/2A		2	KENNEL/OWEN, FRANCIS C/SAMANTHA J
6 EMERY AVE	0048	704	14			1/2A		2	DEIGHAN, JOHN F
7 EMERY AVE	0048	705	4			1/2A		2	SURETTE, JOHN/JACQUELINE
8 EMERY AVE	0048	704	13			1/2A		2	KING, KEVIN/KIRST, MICHELLE
9 EMERY AVE	0048	705	5			1/2A		2	GOLLAND, JONATHAN/DANYELLE
10 EMERY AVE	0048	704	12			1/2A		2	TWEEDIE, RYAN
11 EMERY AVE	0049	705	6			1/2A		2	MORAN, DOUG & JULIE
12 EMERY AVE	0048	704	11			1/2A		2	GILLIGAN, VINCENT W JR & MELINDA A
13 EMERY AVE	0049	705	7			1/2A		2	HYDE, LESLIE & BOWMAN, SAMUEL A TRUST
14 EMERY AVE	0048	704	10			1/2A		2	SMITH, ANDREW L/FRINO, REBECCA E
15 EMERY AVE	0049	705	8			1/2A		2	GILLOTEAU, ISABELLE P/JEROME M
16 EMERY AVE	0048	704	9			1/2A		2	SLUTSKY, ADAM H/JANIS
1 ESSEX DR	0084	1301	2			1/4A		2	SCOTT, DARBY ANNE
2 ESSEX DR	0072	1003	161			1/4A		2	DALLENBACH, MARY A

TAXING DISTRICT NO. 18 MENDHAM BOROUGH

COUNTY NO. 14 COUNTY OF MORRIS

PROPERTY LOCATION	PAGE NO.	BLOCK NO.	LOT NO.	LOT QUALIF.	ACCOUNT NO.	ZONE	TAX MAP	PROP CLASS	NAME OF OWNER
3 ESSEX DR	0084	1301	3			1/4A		2	COLSON, SUZANNE
4 ESSEX DR	0072	1003	160			1/4A		2	SKIFF, KATHLEEN MORIARTY
5 ESSEX DR	0084	1301	4			1/4A		2	BELLOME, LAURA BARON
6 ESSEX DR	0072	1003	159			1/4A		2	KANDALL, KENNETH/DAWN LESLIE/ET AL
7 ESSEX DR	0084	1301	5			1/4A		2	IBARGUENGOITIA, EUGENIO/SAN VICENTE
8 ESSEX DR	0071	1003	158			1/4A		2	NEWTON, PEGGY ANN
9 ESSEX DR	0084	1301	6			1/4A		2	DUFFY, URSULA
10 ESSEX DR	0071	1003	157			1/4A		2	WEAR, DOUGLAS & MARY
11 ESSEX DR	0084	1301	7			1/4A		2	MEYERS, RALPH J & FLORENCE
12 ESSEX DR	0071	1003	156			1/4A		2	MULLIGAN FAMILY IRREVOCABLE TRUST
13 ESSEX DR	0084	1301	8			1/4A		2	KILGORE, HARDEE C III/JUDITH G
14 ESSEX DR	0071	1003	155			1/4A		2	TERSIAKOVIC, MARY
15 ESSEX DR	0084	1301	9			1/4A		2	SCARLETT, LINDLEY C/CHRISTINE K
16 ESSEX DR	0071	1003	154			1/4A		2	16 ESSEX RENTAL LLC
18 ESSEX DR	0071	1003	153			1/4A		2	TRAVAGLIA, LAWRENCE JR/THERESA
20 ESSEX DR	0071	1003	152			1/4A		2	DENTON, JOHN/MAUREEN
22 ESSEX DR	0071	1003	151			1/4A		2	WALSH, MARY ELLEN
24 ESSEX DR	0071	1003	150			1/4A		2	HECHT, TERESA L
26 ESSEX DR	0071	1003	149			1/4A		2	MACK, JOAN C
28 ESSEX DR	0071	1003	148			1/4A		2	KARP, ADRIAN I & ERICA
30 ESSEX DR	0071	1003	147			1/4A		2	HEISS, MICHAEL S
32 ESSEX DR	0071	1003	146			1/4A		2	COOK, AMY/NORMA E
34 ESSEX DR	0071	1003	145			1/4A		2	PERRONE, ANTHONY/ROSE ANN
36 ESSEX DR	0070	1003	144			1/4A		2	SKARBNIK, CINDY R
38 ESSEX DR	0070	1003	143			1/4A		2	BORCHARDT, LAWRENCE/BRITTANY
40 ESSEX DR	0070	1003	142			1/4A		2	TREMBLAY, JANINE
42 ESSEX DR	0070	1003	141			1/4A		2	BUYOUNOUSKI, KENNETH/PHYLLIS
44 ESSEX DR	0070	1003	140			1/4A		2	RICHARD AND ANN KRAFT IRREVOCABLE T
46 ESSEX DR	0070	1003	139			1/4A		2	ROMANO, DIANE
48 ESSEX DR	0070	1003	138			1/4A		2	CONTI, JOAN MIGLIORE/DAVID V JR
50 ESSEX DR	0070	1003	137			1/4A		2	ELBANHAWY, AHMED A S M/ET ALT
52 ESSEX DR	0070	1003	136			1/4A		2	PETRAGLIA, ANNMARIE
54 ESSEX DR	0070	1003	135			1/4A		2	RUIZ, ALEJANDRO CANO/CANO, ANDREA F
1 FARM HOUSE LN	0004	201	12.03			1 AC	2	2	DALY, IRENAEUS/CAROLYN
2 FARM HOUSE LN	0004	201	12.01			1 AC	2	2	SIMPSON, SCOTT & RACHAEL
3 FARM HOUSE LN	0004	201	12.02			1 AC	2	2	JONES, KEITH/MICHELE
4 FARM HOUSE LN	0004	201	12			1-AC		2	DALEBROUX, ADAM/COURTNEY
1 WEST FIELD RD	0106	1801	16.06			1/2A		2	MALIKOV, EVGUENI & ALBINA
6 FLORIE FARM RD	0058	901	4			1/2A		2	ROTELLA, MICHAEL/KAITLIN
7 FLORIE FARM RD	0061	902	23			1/2A		2	YOUNG, CHRYSTIE N
8 FLORIE FARM RD	0058	901	5			1/2A		2	BRASSINI, MARIO J/LORRAINE
9 FLORIE FARM RD	0061	902	24			1/2A		2	RIVERA, LINETTE/FINNERTY, THOMAS
10 FLORIE FARM RD	0058	901	6			1/2A		2	SCORZO, MATTHEW R/ERIKA J
11 FLORIE FARM RD	0061	902	25			1/2A		2	LANDERS, RICHARD & KARI
12 FLORIE FARM RD	0058	901	7			1/2A		2	PERKINS, ROBERT/HUTCHINSON, PATRICIA
13 FLORIE FARM RD	0061	902	26			1/2A		2	ZOU, ZHENTING/XU, YUE
14 FLORIE FARM RD	0058	901	8			1/2A		2	HOWARD, ANDREW/SHELLY
15 FLORIE FARM RD	0061	902	27			1/2A		2	LUBAS, PAUL/PAULA ANN
16 FLORIE FARM RD	0058	901	9			1/2A		2	JAMER, JEFFREY P/DEBRA A
17 FLORIE FARM RD	0061	902	28			1/2A		2	LORDY, KENNETH A & KRUGER, HILLARY C
18 FLORIE FARM RD	0058	901	10			1/2A		2	BOCCHINO, CHRISTOPHER A/LAUREN A
19 FLORIE FARM RD	0061	902	29			1/2A		2	DOYLE, BRIAN J/DANIELLE
20 FLORIE FARM RD	0058	901	11			1/2A		2	20 FLORIE FARM RD CO.
21 FLORIE FARM RD	0061	902	30			1/2A		2	BAJADA, FRANCES C
22 FLORIE FARM RD	0058	901	12			1/2A		2	CARANGELO, MATTHEW/STACIE
23 FLORIE FARM RD	0061	902	31			1/2A		2	EBERENZ, EUGENE G & MILDRED C
24 FLORIE FARM RD	0058	901	13			1/2A		2	ARMSTRONG, JOHN III/WHALEN, KAITLIN
25 FLORIE FARM RD	0062	902	32			1/2A		2	MORAN, GLENN R & CELESTE M
26 FLORIE FARM RD	0058	901	14			1/2A		2	GONZALEZ, ROBERTO/SHARON L
27 FLORIE FARM RD	0062	902	33			1/2A		2	27 FLORIE FARM RD CO.
28 FLORIE FARM RD	0058	901	15			1/2A		2	SHORT, SKIP
29 FLORIE FARM RD	0062	902	34			1/2A		2	O'CALLAGHAN, JOHN F JR/STEPHANIE M
30 FLORIE FARM RD	0058	901	16			1/2A		2	STOLTENBERG, JAMES/BARBARA
31 FLORIE FARM RD	0062	902	35			1/2A		2	DRISCOLL, CARROLL M
32 FLORIE FARM RD	0059	901	17			1/2A		2	PIT, ALEX/MEREDITH
33 FLORIE FARM RD	0062	902	36			1/2A		2	RAGUSEO, VINCENT & ELIZABETH
34 FLORIE FARM RD	0059	901	18			1/2A		2	HIGGINS, RICHARD L & BERYL R
35 FLORIE FARM RD	0062	902	37			1/2A		2	BORZELLI, THERESA

TAXING DISTRICT NO. 18 MENDHAM BOROUGH

COUNTY NO. 14 COUNTY OF MORRIS

PROPERTY LOCATION	PAGE NO.	BLOCK NO.	LOT NO.	LOT QUALIF.	ACCOUNT NO.	ZONE	TAX MAP	PROP CLASS	NAME OF OWNER
36 FLORIE FARM RD	0059	901	19			1/2A		2	BALDERSON, ERIC L & RAMONA C
37 FLORIE FARM RD	0062	902	38			1/2A		2	GUENTHER, TIMOTHY S & SUSAN
38 FLORIE FARM RD	0059	901	20			1/2A		2	BIRKHOFFER, JOHN & ALYSSA
39 FLORIE FARM RD	0059	902	1			1/2A		2	SORGE, MICHAEL/MELISSA
40 FLORIE FARM RD	0059	901	21			1/2A		2	40 FLORIE FARM RD CO.
41 FLORIE FARM RD	0051	706	16			1/2A		2	SZELINGOWSKI, DANIEL/KRISTIN
42 FLORIE FARM RD	0059	901	22			1/2A		2	MAJORS, LUKE/LAUREN
44 FLORIE FARM RD	0059	901	23			1/2A		2	RAIMONDO, PAULA LYNN
3 FOREST DR	0056	803	8			1-AC		2	MC LAUD, STEPHEN/TIFFANY
4 FOREST DR	0056	802	12			1-AC		2	SUSKO, JONATHAN/JORDAN
5 FOREST DR	0056	803	9			1-AC		2	PACE, RICHARD F & CAROL J
6 FOREST DR	0056	802	13			1-AC		2	GEORGE, ANN T/RICHARD JR CO-TRUSTEE
7 FOREST DR	0056	803	10			1-AC		2	WING, THOMAS E & MARGARET L
8 FOREST DR	0042	604	7.01			1-AC		2	CASTIGNETTI, ALBERT/NANCY ANN
9 FOREST DR	0057	803	11			1-AC		2	BROWN, ANNCHEEN P G
11 FOREST DR	0057	803	12			1-AC		2	DOYLE, PATRICK/KATHRYN
12 FOREST DR	0050	705	25			1-AC		2	DERRICK, BRUCE L
13 FOREST DR	0057	803	13			1-AC		2	EMMERTSEN, ANDREAS/SISSEL
14 FOREST DR	0050	705	24			1-AC		2	HANSEN, RICHARD I & LEONORE
15 FOREST DR	0057	803	14			1-AC		2	PARKER, THOMAS B & ANNE M
16 FOREST DR	0050	705	23			1-AC		2	MURPHY, KEVIN & JOANNE
18 FOREST DR	0050	705	22			1-AC		2	ZYCHOWSKI, BRIAN A/JANINA
20 FOREST DR	0050	705	21			1-AC		2	MARESCA, FRANCIS/LAURA
22 FOREST DR	0050	705	20			1-AC		2	DAMELIO, CYNTHIA K
24 FOREST DR	0050	705	19			1-AC		2	BIERALS, DANIEL/ELIZABETH
FRANKLIN RD	0103	1707	3			1-AC		15C	BOROUGH OF MENDHAM
1 FRANKLIN RD	0104	1708	1			1/2A		2	PAGANA, RUSSELL A & CAROL ANNE
2 FRANKLIN RD	0101	1704	17			1/2A		2	KEAR, MICHAEL/SUZANNE
3 FRANKLIN RD	0104	1708	2			1/2A		2	LOUKA, EHAB R
4 FRANKLIN RD	0101	1704	16			1/2A		2	CUGINE, NICHOLAS/TUCKER, AMELIA
5 FRANKLIN RD	0104	1708	3			1/2A		2	GELLER, ERIC I & LISA
6 FRANKLIN RD	0101	1704	15			1/2A		2	D AVI, JOSEPH M & DENNING, KIMBERLY A
7 FRANKLIN RD	0104	1708	4			1/2A		2	NEIGEL, SCOTT H
8 FRANKLIN RD	0101	1704	14			1/2A		2	MANNING, ALISON/DAVID
9 FRANKLIN RD	0104	1708	5			1-AC		2	BRADDOCK, KENNETH E & LINDA K
10 FRANKLIN RD	0100	1704	13			1/2A		2	CHOPRA, ASHISH/HEMENDRA
11 FRANKLIN RD	0104	1708	6			1-AC		2	GYIMESI, ISTVAN & ROSARIA
12 FRANKLIN RD	0100	1704	12			1-AC		2	PERNA, RICHARD & MORROW, PATRICIA J
13 FRANKLIN RD	0104	1708	7			1-AC		2	FERRARA, PAUL T
14 FRANKLIN RD	0102	1705	13			1-AC		2	SCHAEFER, JOYCE BONNIE
15 FRANKLIN RD	0104	1708	8			1-AC		2	MATOUSEK, MARTIN D/ALISON
16 FRANKLIN RD	0102	1705	12			1-AC		2	16 FRANKLIN RD CO.
17 FRANKLIN RD	0104	1708	9			1-AC		2	SANTORA, FRANCIS/JACLYN
18 FRANKLIN RD	0103	1706	13			1-AC		2	SCHMADEL, JOSEPH C & KATHERINE
19 FRANKLIN RD	0104	1708	10			1-AC		2	ANDERSON, MICHAEL S & KRISTIN B
20 FRANKLIN RD	0103	1706	12			1-AC		2	CASTELLI, JOSEPH JR/SHARI
21 FRANKLIN RD	0104	1708	11			1-AC		2	PINI, JOSHUA RALPH/AMY CURTIN
22 FRANKLIN RD	0102	1706	11			1-AC		2	22 FRANKLINRD LLC
23 FRANKLIN RD	0103	1707	1			1-AC		2	PALESTINA, MICHAEL A/DARIA M
24 FRANKLIN RD	0102	1706	10			1-AC		2	KUCHINSKI, ROBERT/MELINDA
25 FRANKLIN RD	0103	1707	2			1-AC		2	HERRICK, TODD ELSON/JACQUELYN IRENE
26 FRANKLIN RD	0102	1706	9			1-AC		2	SHENLOGIAN, ERIC/LAUREN
28 FRANKLIN RD	0099	1703	14			1-AC		2	HANSON, JOHN & JENNIFER
30 FRANKLIN RD	0099	1703	15			1-AC		2	MANNO, CHRISTOPHER/RENEE C
31 FRANKLIN RD	0103	1707	4			1-AC		2	MUNLEY, MARK/PATRICIA
33 FRANKLIN RD	0103	1707	5			1-AC		2	BENEDOSSO, MICHAEL/FURLONG, MARIEL
35 FRANKLIN RD	0103	1707	6			1-AC		2	GONZALEZ, DIEGO GARCIA/LAREEA, P D
37 FRANKLIN RD	0103	1707	7			1-AC		2	COUTTS, GLENN K, JR & SHARON S
39 FRANKLIN RD	0103	1707	8			1-AC		2	STEENECK, CONRAD W & MARY ANN M
41 FRANKLIN RD	0103	1707	9			1-AC		2	LIMITONE, LEONARDO/LOVINE, MARCELA
43 FRANKLIN RD	0103	1707	10			1-AC		2	MULLEE, MARTIN P & ERIN P
45 FRANKLIN RD	0103	1707	11			1-AC		2	HOLT, VERNON
47 FRANKLIN RD	0103	1707	12			1-AC		2	BALDERSON, DAVID KARL
1 GALWAY DR	0080	1102	153			1/4A		2	WEYERS, MARTHA
2 GALWAY DR	0083	1201	17			1/4A		2	MILLER, TIMOTHY J/KRISTI PARISH
3 GALWAY DR	0080	1102	152			1/4A		2	LAURANO, MARGARET J
4 GALWAY DR	0083	1201	16			1/4A		2	RATNER, STANLEY
5 GALWAY DR	0080	1102	151			1/4A		2	WALSH, HOWARD

TAXING DISTRICT NO. 18 MENDHAM BOROUGH

COUNTY NO. 14 COUNTY OF MORRIS

PROPERTY LOCATION	PAGE NO.	BLOCK NO.	LOT NO.	LOT QUALIF.	ACCOUNT NO.	ZONE	TAX MAP	PROP CLASS	NAME OF OWNER
6 GALWAY DR	0083	1201	15			1/4A		2	MC DONALD, HUGH/ARLENE R
7 GALWAY DR	0080	1102	150			1/4A		2	FAVA, GERALD
8 GALWAY DR	0083	1201	14			1/4A		2	MORTON, RACHAEL E
9 GALWAY DR	0080	1102	149			1/4A		2	HOLLISTER, CAROL L
10 GALWAY DR	0082	1201	13			1/4A		2	GIONCO, DAVID G
11 GALWAY DR	0080	1102	148			1/4A		2	DOTO, MARIA
12 GALWAY DR	0082	1201	12			1/4A		2	PRALGEVER, ALAN S
13 GALWAY DR	0080	1102	147			1/4A		2	THOMAS, MARY C
14 GALWAY DR	0082	1201	11			1/4A		2	SANTOS, ROBERT F TRUS/ELAINE G TRUS
15 GALWAY DR	0080	1102	146			1/4A		2	CAPRIO, KENNA/DOERR, EDWARD
16 GALWAY DR	0082	1201	10			1/4A		2	HJELMAR, ROY/PHYLLIS
17 GALWAY DR	0080	1102	145			1/4A		2	SLOAN, STEPHEN C/CELIA S.
18 GALWAY DR	0082	1201	9			1/4A		2	SHAPIRO, HERBERT & BREEN, PAULA
19 GALWAY DR	0080	1102	144			1/4A		2	MASTORIS, WILLIAM M & LESLIE W
20 GALWAY DR	0082	1201	8			1/4A		2	GAGLIONE, GARY/MCLEOD, SUSAN
21 GALWAY DR	0080	1102	143			1/4A		2	PISANI, RENEE-NOELE
22 GALWAY DR	0082	1201	7			1/4A		2	LOMBARDO, LISA
23 GALWAY DR	0080	1102	142			1/4A		2	HARTMANN, RICHARD/JANET
24 GALWAY DR	0082	1201	6			1/4A		2	HEALY, ALICE V
25 GALWAY DR	0079	1102	141			1/4A		2	BUSH, ROBERT L/MARY C
26 GALWAY DR	0082	1201	5			1/4A		2	SAENGER, RUTH ANN
27 GALWAY DR	0079	1102	140			1/4A		2	DMS2 LLC
28 GALWAY DR	0082	1201	4			1/4A		2	PALEK, TIMOTHY/CORALIE
29 GALWAY DR	0079	1102	139			1/4A		2	HYDOCK, KENNETH J
30 GALWAY DR	0082	1201	3			1/4A		2	MC GUINNESS, ROBYN
31 GALWAY DR	0079	1102	138			1/4A		2	WASHBURNE, MARK
32 GALWAY DR	0082	1201	2			1/4A		2	ROSATI, KATHRYN M
33 GALWAY DR	0079	1102	137			1/4A		2	HOUSTON, CAROL E
35 GALWAY DR	0079	1102	136			1/4A		2	FRANCO, ROGER M/KATHRYN A
37 GALWAY DR	0079	1102	135			1/4A		2	SOM COMMONS LLC
39 GALWAY DR	0079	1102	134			1/4A		2	KERR SANDRA
41 GALWAY DR	0079	1102	133			1/4A		2	KUHN, THEODORE FOURTH/MARGARET D
43 GALWAY DR	0079	1102	132			1/4A		2	BOST, WENDY
45 GALWAY DR	0079	1102	131			1/4A		2	SACCO, JOSEPH/DEMATTIO, OLIVIA
47 GALWAY DR	0079	1102	130			1/4A		2	LONERGAN, KAREN MARIE
49 GALWAY DR	0079	1102	129			1/4A		2	ACKROYD, DAVID E/RUTH L
51 GALWAY DR	0079	1102	128			1/4A		2	EGAN, ROGER E
53 GALWAY DR	0078	1102	127			1/4A		2	SACKS, ROBERT J & LAURA C
55 GALWAY DR	0078	1102	126			1/4A		2	HALESWORTH, CHARLES G/BROOKS, MARION
57 GALWAY DR	0078	1102	125			1/4A		2	CLEARY, KEVIN TRUS & SALERNO, K TRUS
59 GALWAY DR	0078	1102	124			1/4A		2	DREYFUSS, PATRICIA
61 GALWAY DR	0078	1102	123			1/4A		2	D ALESSANDRO, EVELYN/ROBIN/LISA
63 GALWAY DR	0078	1102	122			1/4A		2	PATYK, PHYLLIS
65 GALWAY DR	0078	1102	121			1/4A		2	RICCOBONO, CHRIS/UHRIN, JUNE R
67 GALWAY DR	0078	1102	120			1/4A		2	JAMES, ROBERT V/PATRICIA A
69 GALWAY DR	0078	1102	119			1/4A		2	MASTROPIETRO, JOHN N/WANDA
71 GALWAY DR	0078	1102	118			1/4A		2	SMITH, ROBERT A/SHARON L
73 GALWAY DR	0078	1102	117			1/4A		2	CONZOLA, NANCY
75 GALWAY DR	0078	1102	116			1/4A		2	BELLO, ROBERT
1A GARABRANT ST	0025	403	1			1/4A		2	DISBROW, DEREK & DEFRANCES, MELISSA
1 GARABRANT ST	0025	403	2			1/2A		2	MITCHELL, THOMPSON H THIRD/RAGUSEO
1B-1C GARABRANT ST	0026	403	24			1/4A		2	KOVALSKY & PERRIN, STEPHEN/SUZANNE
2 GARABRANT ST	0023	402	2			1/4A		2	O BRIEN, PATRICK/KAREN
3 GARABRANT ST	0025	403	3			1/2A		2	STERNER, HARRY G/CAROLYN M
4 GARABRANT ST	0023	402	3			1/2A		15F	OLSEN, VIRGINIA F
5 GARABRANT ST	0025	403	4			1/2A		2	KOLIC, ARJAN/ALENORA
6 GARABRANT ST	0023	402	4			1/2A		2	BELLAMY, CRAIG C & ELIZABETH R
7 GARABRANT ST	0025	403	5			1/2A		2	D AQUANNI, MICHAEL & AMARA
8 GARABRANT ST	0024	402	5			1/2A		2	SCHARFENBERG, FRANK CHATWIN/EVA R
9 GARABRANT ST	0025	403	6			1/2A		2	TRAUT, MAXIMILIAN WALTER/ALEXANDRA H
10 GARABRANT ST	0024	402	6			1/2A		2	KALITA, WALTER JR/PATRICIA J
11 GARABRANT ST	0025	403	7			1-AC		2	OSBORNE, DANIELLE & WUJCIAK, PETER
12 GARABRANT ST	0024	402	7			1/2A		2	RODEN, MARC/ELIZABETH
13 GARABRANT ST	0025	403	8			1-AC		2	HAUMERSEN, BRIAN W/SUSAN
16 GARABRANT ST	0024	402	8			1-AC		2	PIENCIAK, THOMAS & VICTORIA A
18 GARABRANT ST	0028	405	7			1-AC		2	EINHORN, ANDREW
2 GARRISON LN	0118	2001	13.05			1-AC		2	WEICHERT, ALEXANDRA
3 GARRISON LN	0119	2001	13.06			1-AC		2	HOLT, JONATHAN E/LOCKWARD, LACEY

TAXING DISTRICT NO. 18 MENDHAM BOROUGH

COUNTY NO. 14 COUNTY OF MORRIS

PROPERTY LOCATION	PAGE NO.	BLOCK NO.	LOT NO.	LOT QUALIF.	ACCOUNT NO.	ZONE	TAX MAP	PROP CLASS	NAME OF OWNER
4 GARRISON LN	0119	2001	13.08			1-AC		2	EDELMAN, MATTHIEU R
5 GARRISON LN	0119	2001	13.07			1-AC		2	GUAN, ZIJIAN/CHANGSHAN
1 GLENBROOK LN	0007	201	43			1-AC		2	ST YVES, IAN/LETICIA
2 GLENBROOK LN	0006	201	39			1-AC		2	BRINDLE, KURT WILLIAM/TRICIA ANN
4 GLENBROOK LN	0006	201	40			1-AC		2	STALLINGS, DUSTY CANDIDA
2 GUNTHER ST	0024	402	9			1/2A		2	CONWAY, ROBERT C/DEIRDRE
3 GUNTHER ST	0028	405	6			1/2A		2	JANUS, WILLIAM A & PATRICIA B
4 GUNTHER ST	0022	401	15			1/2A		2	MC CORMICK, WILLIAM J/BRITTANY A
5 GUNTHER ST	0028	405	5			1/2A		2	STROTT, EVIN L
6 GUNTHER ST	0022	401	14			1/2A		2	MESCALL, LINNEA S
7 GUNTHER ST	0028	405	4			1/2A		2	KORTE, HERBERT W
8 GUNTHER ST	0022	401	13			1/2A		2	KEROACK, ROBERT D/GERI R
9 GUNTHER ST	0028	405	3			1/2A		2	HORN, NORRIS J JR & MARY ALICE K
10 GUNTHER ST	0022	401	12			1/2A		2	NAPOLITANO, JOSEPH D & SUZANNE M
11 GUNTHER ST	0028	405	2			1/2A		2	SWANSON, BRANDY L/VAZQUEZ, DAVID
12 GUNTHER ST	0022	401	11			1/2A		2	REILLY, TIMOTHY J/LAUREL A
13 GUNTHER ST	0028	405	1			1/2A		2	PALMERI, ANTONINO/KARIN L
14 GUNTHER ST	0022	401	10			1/2A		2	RITGER, PAUL D
15 GUNTHER ST	0016	301	60			1/2A		2	FISHER, JOHN S & KIMBERLY A
16 GUNTHER ST	0022	401	9			1/2A		2	ATKINSON, MICHAEL/KATHRYN
17 GUNTHER ST	0016	301	59			1/2A		2	BRYAN, PETER D & KATHRYN D
18 GUNTHER ST	0022	401	8			1/2A		2	CIFU, JOHN P/ELIZABETH M
19 GUNTHER ST	0016	301	58			1/2A		2	KRIS, DOUGLAS/LEE ANN
20 GUNTHER ST	0022	401	7			1/2A		2	ZACCONE, JUSTIN & BETHANY
21 GUNTHER ST	0016	301	57			1/2A		2	OGOFF, MARC/HELEN
22 GUNTHER ST	0022	401	6			1/2A		2	SMITH, BRYAN J/SARA B
23 GUNTHER ST	0016	301	56			1/2A		2	SINZER, MICHAEL/DOREEN
24 GUNTHER ST	0013	301	24			1/2A		2	MILLS, JAMIE/MARQUES, BRYAN
25 GUNTHER ST	0015	301	55			1/2A		2	LAMONT, DANIEL S/LAURA A
26 GUNTHER ST	0013	301	25			1/2A		2	FOURIE, PETER J & STEPHANIE H
27 GUNTHER ST	0015	301	54			1/2A		2	CROWE, MICHAEL A/ELLEN K
28 GUNTHER ST	0013	301	26			1/2A		2	ANDERSON, RICHARD C JR/CAROLYN B
29 GUNTHER ST	0015	301	53			1/2A		2	TAKAYAMA CHRIS J/CHRISTINE L
30 GUNTHER ST	0013	301	27			1/2A		2	BELLA, ELIZABETH A
31 GUNTHER ST	0015	301	52			1/2A		2	GITHENS, JULIE PERRY
32 GUNTHER ST	0013	301	28			1/2A		2	REDDY, ROHIT N/MATHUR, RACHNA N
34 GUNTHER ST	0013	301	29			1/2A		2	LUNDE, HAROLD E & ROSALYN H
35 GUNTHER ST	0015	301	51			1/2A		2	KERR, DAVID/CLAIRE
36 GUNTHER ST	0015	301	46			1/2A		2	GRIMM, CAROL S
37 GUNTHER ST	0015	301	50			1/2A		2	FECHHELM, PAUL/LISA
38 GUNTHER ST	0015	301	47			1/2A		2	WATSON, JAMES W & GAIL B
39 GUNTHER ST	0015	301	49			1/2A		2	LAUGHLIN, CONSTANCE L
40 GUNTHER ST	0015	301	48			1/2A		2	JOHANSON, JESSE/AMY
1 HALSTEAD RD	0042	604	3			1-AC		2	PIERCE, JAMES C
2 HALSTEAD RD	0041	603	10			1-AC		2	MADRESH, RICHARD W/BARBARA A
3 HALSTEAD RD	0042	604	4			1-AC		2	BRUBAKER, PAUL E & JOANNE O
4 HALSTEAD RD	0041	603	11			1-AC		2	FOERSTER, TIMOTHY A & PRISCILLA A
5 HALSTEAD RD	0042	604	5			1-AC		2	LEUENBERGER, AMANDA ELIZABETH/JOSEP
6 HALSTEAD RD	0041	603	11.01			1-AC		1	FOERSTER, TIMOTHY A & PRISCILLA
7 HALSTEAD RD	0042	604	7			1-AC		2	KROSTEK, RICHARD/VIRGINIA
8 HALSTEAD RD	0041	603	12			1-AC		2	SHADLE, KEVIN/VALERIE
10 HALSTEAD RD	0041	603	13			1-AC		2	GEPPERT, PATRICIA C
11 HALSTEAD RD	0042	604	8			1-AC		2	KROSTEK, RICHARD & VIRGINIA
13 HALSTEAD RD	0043	604	9			1-AC		2	FAZIO, DIANE
16 HALSTEAD RD	0049	705	14			1-AC		2	VIANEST, MICHAEL C
17 HALSTEAD RD	0049	705	15			1-AC		2	KUEPFERLE, PAUL L
18 HALSTEAD RD	0049	705	14.01			1 AC 7		2	NORTON, DONN & VICTORIA
20 HALSTEAD RD	0049	705	13			1-AC		2	CUMELLA, THOMAS J. ETALS
21 HALSTEAD RD	0049	705	16			1-AC		2	IULIANO, CHARLES/KATHERINE O
25 HALSTEAD RD	0049	705	16.01			1 AC 7		2	NYQUIST, WILLIAM/MARGARET
1 HAMPSHIRE DR	0078	1102	115			1/4A		2	CLEMENTE, MICHAEL R
2 HAMPSHIRE DR	0074	1101	23			1/4A		2	STROBEL, MARIE L
3 HAMPSHIRE DR	0078	1102	114			1/4A		2	LOPEZ, DIANE M
4 HAMPSHIRE DR	0074	1101	22			1/4A		2	HODGE, CAROLINE TAYLOR
5 HAMPSHIRE DR	0077	1102	113			1/4A		2	GERARD, JOSEPH & CHERYL C
6 HAMPSHIRE DR	0074	1101	21			1/4A		2	FRANCIS, JOHN J JR
7 HAMPSHIRE DR	0077	1102	112			1/4A		2	KESTNER, MARK O & WENDY E
8 HAMPSHIRE DR	0074	1101	20			1/4A		2	SISSON, EDWARD F

TAXING DISTRICT NO. 18 MENDHAM BOROUGH

COUNTY NO. 14 COUNTY OF MORRIS

PROPERTY LOCATION	PAGE NO.	BLOCK NO.	LOT NO.	LOT QUALIF.	ACCOUNT NO.	ZONE	TAX MAP	PROP CLASS	NAME OF OWNER
9 HAMPSHIRE DR	0077	1102	111			1/4A		2	MAS TIMOTHY/LINDA
10 HAMPSHIRE DR	0074	1101	19			1/4A		2	BELL, NANCY R
11 HAMPSHIRE DR	0077	1102	110			1/4A		2	ROSENHAUS, MICHAEL L
12 HAMPSHIRE DR	0074	1101	18			1/4A		2	MURPHY, WENDY C
13 HAMPSHIRE DR	0077	1102	109			1/4A		2	CATALANO, JAI & BONVIVANT, VIVIAN
14 HAMPSHIRE DR	0074	1101	17			1/4A		2	NELSON ROBERT C
15 HAMPSHIRE DR	0077	1102	108			1/4A		2	WASHCO, ANNE M.
16 HAMPSHIRE DR	0074	1101	16			1/4A		2	MCDERMOTT, CAROLINE R
17 HAMPSHIRE DR	0077	1102	107			1/4A		2	ANDREACCHI, JOSEPH C/LISA
18 HAMPSHIRE DR	0074	1101	15			1/4A		2	MC DERMOTT, MARGARET LIDDY
19 HAMPSHIRE DR	0077	1102	106			1/4A		2	4 U BRUCE, LLC
20 HAMPSHIRE DR	0074	1101	14			1/4A		2	KELLY, JOHN F TRUS
21 HAMPSHIRE DR	0077	1102	105			1/4A		2	DELAPORTE, PETER M/MARIE E
22 HAMPSHIRE DR	0074	1101	13			1/4A		2	SCHUURMANS, NIELS
23 HAMPSHIRE DR	0077	1102	104			1/4A		2	RAINALDI, ANN
24 HAMPSHIRE DR	0074	1101	12			1/4A		2	BORDEN, SANDRA
25 HAMPSHIRE DR	0077	1102	103			1/4A		2	SMOLEN, JOHN S III & LOUISE ANN ETAL
26 HAMPSHIRE DR	0074	1101	11			1/4A		2	GANO, PEGGY WILCOCK
27 HAMPSHIRE DR	0077	1102	102			1/4A		2	FIELDS, STEPHEN C/CECILIA A
28 HAMPSHIRE DR	0073	1101	10			1/4A		2	LOMELO, SUSAN
29 HAMPSHIRE DR	0077	1102	101			1/4A		2	DFT PROPERTY LLC
30 HAMPSHIRE DR	0073	1101	9			1/4A		2	CROWLEY, LORETTA
31 HAMPSHIRE DR	0077	1102	100			1/4A		2	FOLEY, ELIZABETH
32 HAMPSHIRE DR	0073	1101	8			1/4A		2	DILL, RICHARD A/PATRICIA A
33 HAMPSHIRE DR	0076	1102	99			1/4A		2	CONNELLY, LARRY/EILEEN
34 HAMPSHIRE DR	0073	1101	7			1/4A		2	GAEKWAR, CHANDU M.
35 HAMPSHIRE DR	0076	1102	98			1/4A		2	GRIMM,HELMUT/MARGARETE
36 HAMPSHIRE DR	0073	1101	6			1/4A		2	MUNDY, ROBERT/BARBARA
37 HAMPSHIRE DR	0076	1102	97			1/4A		2	BATTAGLINO, SHARON R TRUS
38 HAMPSHIRE DR	0073	1101	5			1/4A		2	TILL, JUDITH P
39 HAMPSHIRE DR	0076	1102	96			1/4A		2	PATTERSON,MARIE & KINNIBURGH,MORGAN
40 HAMPSHIRE DR	0073	1101	4			1/4A		2	LINDEN, WILLIAM & KAREN
41 HAMPSHIRE DR	0076	1102	95			1/4A		2	LAZZARIN, ALICE
42 HAMPSHIRE DR	0073	1101	3			1/4A		2	WELLS, SAMUEL T/GOODMAN, NANCY
43 HAMPSHIRE DR	0076	1102	94			1/4A		2	MYCHAJLUK, MOTRIA
44 HAMPSHIRE DR	0073	1101	2			1/4A		2	ELTAWIL, MOHAMED/ELSUKKARY, RASHA
45 HAMPSHIRE DR	0076	1102	93			1/4A		2	MARGULES, MARIE-CLAIRE
47 HAMPSHIRE DR	0076	1102	92			1/4A		2	VRANUM, PER/LONA
49 HAMPSHIRE DR	0076	1102	91			1/4A		2	HENRY, NEIL J/MARCIA
51 HAMPSHIRE DR	0076	1102	90			1/4A		2	ALDERTON, CANDACE
53 HAMPSHIRE DR	0076	1102	89			1/4A		2	JABBOUR, KATHLEEN M
55 HAMPSHIRE DR	0076	1102	88			1/4A		2	KORSNES, ESTELLE TRUS
57 HAMPSHIRE DR	0076	1102	87			1/4A		2	MAGNETT, HALEY
59 HAMPSHIRE DR	0076	1102	86			1/4A		2	KINNIBURGH, MORGAN J.&PATTERSON, M.
61 HAMPSHIRE DR	0075	1102	85			1/4A		2	MOTAMED, PATRICIA/RYMER, MEREDITH
63 HAMPSHIRE DR	0075	1102	84			1/4A		2	KUHK, ARNHARD
65 HAMPSHIRE DR	0075	1102	83			1/4A		2	BORELLI PROPERTIES LLC
67 HAMPSHIRE DR	0075	1102	82			1/4A		2	HARRIS, TIMOTHY/REGINA
69 HAMPSHIRE DR	0075	1102	81			1/4A		2	SCHNEIDER, HARRIETT
71 HAMPSHIRE DR	0075	1102	80			1/4A		2	KIRKWOOD, MICHAEL/KATHLEEN
73 HAMPSHIRE DR	0075	1102	79			1/4A		2	FORD, ALISE H/MARTIN A
75 HAMPSHIRE DR	0075	1102	78			1/4A		2	BASHO, STEPHEN D
77 HAMPSHIRE DR	0075	1102	77			1/4A		2	FINAN, ERIN/CORDWELL, JESSE
79 HAMPSHIRE DR	0075	1102	76			1/4A		2	FABIAN, ISABELLE A
81 HAMPSHIRE DR	0075	1102	75			1/4A		2	MACFARLAND, SCOTT D/FRANCES K
83 HAMPSHIRE DR	0075	1102	74			1/4A		2	MORERA, EVER/KRISTEN CAPPADONA
85 HAMPSHIRE DR	0075	1102	73			1/4A		2	NOLL, LINDA
87 HAMPSHIRE DR	0075	1102	72			1/4A		2	BISCHOFF, GERALD H & CAROL A
89 HAMPSHIRE DR	0074	1102	71			1/4A		2	COCHRAN, CARL & GORDON, MARY
1 HAMPTON RD	0116	1904	4			1/4A		2	CORBETT, JOSEPH F & JEANNETTE
2 HAMPTON RD	0115	1903	6			1/4A		2	BARTKY, ROBIN/ERIC
3 HAMPTON RD	0116	1904	5			1/4A		2	HURLEY, JAMES R/GOLDTRAP, SABRINA
4 HAMPTON RD	0115	1903	5			1/4A		2	ARZT, JONATHAN/LINDSAY
5 HAMPTON RD	0116	1904	6			1/4A		2	O'KEEFE, DENNIS/DENISE
6 HAMPTON RD	0115	1903	4			1/4A		2	CHAPIN, CAMERON/GROSS, LAUREN
7 HAMPTON RD	0116	1904	7			1/4A		2	WILLIAMS, WADE L/SAMANTHA
8 HAMPTON RD	0115	1903	3			1/4A		2	DOLAN, DEBRA
9 HAMPTON RD	0117	1904	8			1/4A		2	PETER PECKERS 9 HAMPTON LLC

TAXING DISTRICT NO. 18 MENDHAM BOROUGH

COUNTY NO. 14 COUNTY OF MORRIS

PROPERTY LOCATION	PAGE NO.	BLOCK NO.	LOT NO.	LOT QUALIF.	ACCOUNT NO.	ZONE	TAX MAP	PROP CLASS	NAME OF OWNER
HARDSCRABBLE RD	0129	2401	10			5-AC		1	SPECHT, SALVATORE S/RACHEL
49 HARDSCRABBLE RD	0129	2401	19			5-AC		2	PRACHT, MARKUS J
51 HARDSCRABBLE RD	0129	2401	18			5-AC		2	DUBIN, WAYNE S/LYNN A
77 HARDSCRABBLE RD	0129	2401	17			5-AC		2	KUTLU, HAKAN M & KIMBERLY A
99 HARDSCRABBLE RD	0131	2401	31.06			5-AC		3A	IRENE, SANDY A/ANNE T/LAWRENCES/RO
99 HARDSCRABBLE RD	0131	2401	31.06	QFARM		5-AC		3B	IRENE, SANDY/ANNE/LAWRENCE/ROBERT
111 HARDSCRABBLE RD	0129	2401	16			5-AC		2	DAVINO, ANTHONY
125 HARDSCRABBLE RD	0129	2401	15			5-AC		2	PETRUCCI, JAMES J & PATRICIA
127 HARDSCRABBLE RD	0129	2401	14			5-AC		2	MURRAY, ROBERT & AMANDA
131 HARDSCRABBLE RD	0129	2401	13			5-AC		2	DUNN, AURA KENNY/KEARY LOUIS
135 HARDSCRABBLE RD	0129	2401	13.01			5-AC		2	LUSK, JEREMY NATHANAEL/SINGLETON, K
145 HARDSCRABBLE RD	0129	2401	12			5-AC		2	PATYK, CHRISTOPHER
147 HARDSCRABBLE RD	0129	2401	11			5-AC		2	SPECHT, SALVATORE S/RACHEL
HEATHER HILL WAY	0107	1801	19			1-AC		15C	BOROUGH OF MENDHAM
2 HEATHER HILL WAY	0108	1801	31			1-AC		2	PERONCIC, WILLIAM C JR & KELLY
4 HEATHER HILL WAY	0107	1801	30			1-AC		2	DREW, CHRISTOPHER/ELIZABETH
6 HEATHER HILL WAY	0107	1801	29			1-AC		2	HALDOPOULOS, PETER & MARTHA
8 HEATHER HILL WAY	0107	1801	28			1-AC		2	MOORE, KRISTOPHER/CLAIRE
9 HEATHER HILL WAY	0110	1901	14			1-AC		2	BRAVO, RONALD/ELLEN
10 HEATHER HILL WAY	0107	1801	27			1-AC		2	O HARA, ANTHONY J/ADRIENNE L
11 HEATHER HILL WAY	0107	1801	23			1-AC		2	LICHTENBERGER, SUSAN R
12 HEATHER HILL WAY	0107	1801	26			1-AC		2	PHILP, BRENDAN W/CHRISTINE M
14 HEATHER HILL WAY	0107	1801	25			1-AC		2	MC ENROE, HARRY D/CARLA
15 HEATHER HILL WAY	0107	1801	22			1-AC		2	SCHWARTZ, JOHN/CATHERINE
16 HEATHER HILL WAY	0107	1801	24			1-AC		2	FISCHBACH, KARL P/NANCY
17 HEATHER HILL WAY	0107	1801	21			1-AC		2	CILENTE, JEFFREY RYAN/LAURA
19 HEATHER HILL WAY	0107	1801	20			1-AC		2	SORGE, ROBERT/MICHELE J
1 HIGHFIELD CIR	0022	401	16			1/2A		2	STANKIC, DRAGAN & MUVEDETA
2 HIGHFIELD CIR	0024	402	10			1/2A		2	CHASSEN, DANIEL/HARRIS, EMILY JAY
3 HIGHFIELD CIR	0022	401	17			1/2A		2	SUTTON, LESLIE A & ARDEN P
4 HIGHFIELD CIR	0024	402	11			1/2A		2	RYAN, MICHAEL W/DANIELLE TRUS
5 HIGHFIELD CIR	0022	401	18			1/2A		2	LOPEZ-MONTALVO, FELIX & MARGARITA
6 HIGHFIELD CIR	0024	402	12			1/2A		2	MILLER, DANIEL W & JUDITH M
7 HIGHFIELD CIR	0023	401	19			1/2A		2	FICO, MARK S & NANCY LEE
8 HIGHFIELD CIR	0024	402	13			1/2A		2	BABITS, TIMOTHY & CHRISTINA FANELLI
9 HIGHFIELD CIR	0023	401	20			1/2A		2	RACIOPPI, KIM
10 HIGHFIELD CIR	0024	402	14			1/2A		2	TELLONI, ANTHONY V/ELISE A
12 HIGHFIELD CIR	0024	402	15			1/2A		2	MILLER, DANIEL/JUDITH
1 HILLCREST PL	0038	602	10			1/2A		2	HECHT, PETER/HEIMERT, KIMBERLY
1 HILLCREST AVE	0042	603	25			1/2A		2	PORTER, JAMES/PATRICIA
2 HILLCREST AVE	0038	602	5			1/2A		2	ANDRUS, JOHN M & PAMELA R
2 HILLCREST PL	0038	602	7			1/2A		2	ALLATTA, JEAN C/JOAN T
3 HILLCREST PL	0038	602	9			1/2A		2	ALLATTA, JEAN C & JOAN T
3 HILLCREST AVE	0042	603	24			1/2A		2	SELLAM, KARINE/MINTHE, JEAN
4 HILLCREST AVE	0038	602	6			1/2A		2	BRUNHAMMER, TODD M
4 HILLCREST PL	0038	602	8			1/2A		2	HAINES, BARRY G/MARY E
5 HILLCREST AVE	0042	603	23			1/2A		2	HASTINGS, KENDALL L/JENNIFER
6 HILLCREST AVE	0038	602	11			1/2A		2	HIGGINS, MATHEW G & KERI
7 HILLCREST AVE	0042	603	22			1/2A		2	TAURIELLO, JOSEPH/LANGENOHL,ALLISON
8 HILLCREST AVE	0039	602	12			1/2A		2	STRAUB, LAWRENCE/BEDER, TRACEY
9 HILLCREST AVE	0042	603	21			1/2A		2	KLEMM, WILLIAM/JULIE
10 HILLCREST AVE	0039	602	13			1/2A		2	PONZIO, PETER A/LAUREN R
11 HILLCREST AVE	0041	603	20			1/2A		2	BONALSKY, FRANCES
12 HILLCREST AVE	0039	602	14			1/2A		2	TRIALONAS, NICHOLAS J/LAUREN M
13 HILLCREST AVE	0041	603	19			1/2A		2	DICK, BRYAN ROBERT
14 HILLCREST AVE	0039	602	15			1/2A		2	D URSO, JOSEPH C/DEBORAH A
15 HILLCREST AVE	0041	603	18			1/2A		2	MOLNAR, JAMES
16 HILLCREST AVE	0039	602	16			1/2A		2	APGAR, ROBERT/MEGAN
17 HILLCREST AVE	0041	603	17			1/2A		2	RACIOPPI, KIM
19 HILLCREST AVE	0041	603	16			1/2A		2	DARSIE, GEOFFREY A & NANCY J
HILLTOP RD	0108	1801	35			5-AC		2	SPADA, JOSEPH W
1 HILLTOP RD	0114	1902	23			B		4A	ONE HILLTOP PROPERTIES LLC
3 HILLTOP RD	0114	1902	22			B		15F	PASTIME CLUB, INC
3 HILLTOP RD	0114	1902	22	BLDG		B		4A	PASTIME CLUB, INC
4 HILLTOP RD	0092	1501	2			B		4A	JAS MENDHAM LLC
5 HILLTOP RD	0114	1902	21			B		4A	FIVE HILLTOP HOLDINGS LLC
6 HILLTOP RD	0094	1501	41			B		4A	ACORN HOLDINGS LLC
7 HILLTOP RD	0114	1902	20			B		4A	SEVEN HILLTOP HOLDINGS LLC

TAXING DISTRICT NO. 18 MENDHAM BOROUGH

COUNTY NO. 14 COUNTY OF MORRIS

PROPERTY LOCATION	PAGE NO.	BLOCK NO.	LOT NO.	LOT QUALIF.	ACCOUNT NO.	ZONE	TAX MAP	PROP CLASS	NAME OF OWNER
8 HILLTOP RD	0094	1501	38			B		4A	DAY, THOMAS E/KATHLEEN
9 HILLTOP RD	0114	1902	19			1/4A		2	MALMAN, THOMAS J/CATHERINE I
10 HILLTOP RD	0094	1501	37			1/4A		15F	MENDHAM FREE PUBLIC LIBRARY
11 HILLTOP RD	0114	1902	18			1/4A		2	SPIES, KUNO W & NANCY S
12 HILLTOP RD	0094	1501	35			1/2A		15A	BRD OF EDUCATION BOROUG OF MENDHAM
13 HILLTOP RD	0114	1902	17			1/4A		2	MADARASZ, PAUL & MAHONEY, MAUREEN A
15 HILLTOP RD	0114	1902	16.01			1/4A		2	BUCKLEY, TIMOTHY/DENISE
16 HILLTOP RD	0094	1501	34			1/4A		15D	FIRST PRESBYTERIAN CHURCH
17 HILLTOP RD	0114	1902	16			1/4A		15F	17 HILLTOP RD CO.
18 HILLTOP RD	0094	1501	33			1/2A		15E	MENDHAM CEMETERY ASSOC INC
19 HILLTOP RD	0109	1901	1			1/4A		2	BARKER, JAMES B/JUSTINE C
20 HILLTOP RD	0094	1501	31			1/4A		15D	FIRST PRESBYTERIAN CHURCH
21-23 HILLTOP RD	0109	1901	2			1/4A		2	RAM REM FAMILY TRUST
22 HILLTOP RD	0118	2001	8			1-AC		2	REJANO, EMILIO/ALBINA
24 HILLTOP RD	0118	2001	7			1-AC		2	PESCATORE, PELLIGRINO/CHRISTA
25-27 HILLTOP RD	0109	1901	3			1/4A		2	RAM REM FAMILY TRUST
26 HILLTOP RD	0118	2001	6			1-AC		2	ROOT, GLENN & SHARON
28 HILLTOP RD	0118	2001	5			1-AC		2	JUHASZ, ISTVAN/JOCELYN
29 HILLTOP RD	0109	1901	4			1/4A		2	MISKO, JOSEPH TRUS
30 HILLTOP RD	0118	2001	4			1-AC		2	MARTINS, MELISSA & SOUSA, DENNIS
31 HILLTOP RD	0110	1901	12			1-AC		2	WEEKS, LINDA
32 HILLTOP RD	0118	2001	3			5-AC		2	MOLNAR, JAMES M/ANNE MARIE
33 HILLTOP RD	0110	1901	13			1-AC		2	SCHREIBMAN, DANIEL/KATHRYN M JONES-
34 HILLTOP RD	0117	2001	2			1-AC		2	PAOLINO, MARY A
137 HILLTOP RD	0108	1801	32			5-AC		2	BOUDRIA, RICHARD JR/BOUCHARD, D
138 HILLTOP RD	0117	2001	1.08					2	LA ROCCA, GERARD & SANDRA
155 HILLTOP RD	0108	1801	33			5-AC		2	SCOTTO, ANTONIO/MARIA
178 HILLTOP RD	0117	2001	1.09					2	BUDWICK, MITCHELL B TRUST
180 HILLTOP RD	0117	2001	1.10					2	BUDWICK, MITCH B/AGER, DANIELLE A
185 HILLTOP RD	0108	1801	34			5-AC		2	PATEL, AMIT
271 HILLTOP RD	0122	2201	5			5-AC		3A	WANG, XUMING/ZHU, BEI HUA
275 HILLTOP RD	0122	2201	5	QFARM		5-AC		3B	WANG, XUMING/ZHU, BEI HUA
291 HILLTOP RD	0122	2201	7			5-AC		3A	BARNA & TSALIKIS, GREGORY & NIKI K
291 HILLTOP RD	0122	2201	7	QFARM		5-AC		3B	BARNA, GREGORY & TSALIKIS, NIKI K
301 HILLTOP RD	0122	2201	8			5-AC		2	SLAHETKA, RONALD J/SUSAN D
307 HILLTOP RD	0122	2201	9			5-AC		2	HELLER, LISA
337 HILLTOP RD	0123	2201	11			5-AC		2	DIBBLE, PRESTON L
339 HILLTOP RD	0123	2201	12			5-AC		2	LAMPIETTI, PHILIPPE K/RENEE E
351 HILLTOP RD	0123	2201	13			5-AC		2	BERGER, JOHN LEE
4 HOFFMAN RD	0043	701	7			1/4A		2	CASTIGLIONE, JAMES/ALBERT J/ANDREA
6 HOFFMAN RD	0043	701	6			1/2A		2	GUTHRIE, THOMAS C & SHARON K
7 HOFFMAN RD	0044	702	6			1/2A		2	CHENG, KONG ENG/PATRINA M W
8 HOFFMAN RD	0043	701	5			1/2A		2	CANTAFIO, JEFFREY S & HEATHER L
9 HOFFMAN DR	0044	702	5			1/2A		2	DALEY, JOSEPH T/ELIZABETH K
10 HOFFMAN RD	0043	701	4			1/2A		2	SEUGLING, C PAUL
11 HOFFMAN RD	0044	702	4			1/2A		2	MC GREAL, BRIAN/VICTORIA A
12 HOFFMAN RD	0043	701	3			1/2A		2	MC CORMICK, KATHLEEN
13 HOFFMAN RD	0044	702	3			1/2A		2	VITEBSKY, ZARINA
14 HOFFMAN RD	0043	701	2			1/2A		2	STANLEY, THOMAS G JR/KRISTIN
15 HOFFMAN RD	0044	702	2			1/2A	7	2	RUDD, THOMAS F & JULIA K
3 HORSESHOE BEND RD	0126	2301	4.03	QFARM		5-AC		3B	KETCHUM EST. C/O THOMAS ELECTRONICS
4 HORSESHOE BEND LN	0127	2301	9			5-AC		2	VITTITOE, MICHAEL/AMANDA
5 HORSESHOE BEND RD	0126	2301	4.02			5-AC		2	CARUSO, MICHAEL
6 HORSESHOE BEND LN	0127	2301	8			5-AC		2	ANSEDE, JOHN P & DWYER, EDWARD J
6 HORSESHOE BEND RD	0131	2401	31.07			5-AC		3A	WELSH, RANDALL/RAEL
6 HORSESHOE BEND RD	0131	2401	31.07	QFARM		5-AC		3B	WELSH, RANDALL/RAEL
7 HORSESHOE BEND RD	0126	2301	4.01			5-AC		3A	VAN BOXTEL, BENJAMIN S/ROGERS, MINDI
7 HORSESHOE BEND RD	0126	2301	4.01	QFARM		5-AC		3B	VAN BOXTEL, BENJAMIN S/ROGERS, MINDI
8 HORSESHOE BEND LN	0126	2301	7			5-AC		3A	ANSEDE, JOHN P & KARINE G
8 HORSESHOE BEND LN	0126	2301	7	QFARM		5-AC		3B	ANSEDE, JOHN P & KARINE G
8 HORSESHOE BEND RD	0131	2401	31.08	QFARM		5-AC		3B	WELSH, RANDALL/RAEL
9 HORSESHOE BEND RD	0126	2301	5.01			5-AC		2	PYZNAR, AGATHA
10 HORSESHOE BEND RD	0128	2401	6.01			5-AC		3A	NELSON, BARBARA J
10 HORSESHOE BEND RD	0128	2401	6.01	QFARM		5-AC		3B	NELSON, BARBARA J
11 HORSESHOE BEND RD	0126	2301	5			5-AC		3A	MEADOW SPRING FARM LLC
11 HORSESHOE BEND RD	0126	2301	5	QFARM		5-AC		3B	MEADOW SPRING FARM LLC
15 HORSESHOE BEND LN	0126	2301	6			5-AC		3A	SPRING TRAILS LLC
15 HORSESHOE BEND LN	0126	2301	6	QFARM		5-AC		3B	SPRING TRAILS LLC

TAXING DISTRICT NO. 18 MENDHAM BOROUGH

COUNTY NO. 14 COUNTY OF MORRIS

PROPERTY LOCATION	PAGE NO.	BLOCK NO.	LOT NO.	LOT QUALIF.	ACCOUNT NO.	ZONE	TAX MAP	PROP CLASS	NAME OF OWNER
16 HORSESHOE BEND RD	0131	2401	32			5-AC		3A	NICHOL, MICHAEL J & TARA M
16 HORSESHOE BEND RD	0131	2401	32	QFARM		5-AC		3B	NICHOL, MICHAEL J & TARA M
18 HORSESHOE BEND RD	0128	2401	6			5-AC		2	FISCHER, WILLIAM A & CAROLYN
20 HORSESHOE BEND RD	0128	2401	5.01			5-AC		2	MAYES, GREGORY T/TONIA O CONNOR
22 HORSESHOE BEND RD	0131	2401	33			5-AC		2	STACK, WILLIAM S/JKDONNA K
24 HORSESHOE BEND RD	0131	2401	34			5-AC		2	SHEEHAN, MICHAEL & STEPHANIE
IRONIA RD	0003	101	31			3-AC		15C	BOROUGH OF MENDHAM
IRONIA RD	0003	101	32			3-AC		15C	BOROUGH OF MENDHAM
IRONIA RD	0003	201	1			3-AC		15C	BOROUGH OF MENDHAM
IRONIA RD	0004	201	2			3-AC		15C	BOROUGH OF MENDHAM
IRONIA RD	0004	201	3			3-AC		15C	BOROUGH OF MENDHAM
IRONIA RD	0004	201	5			3-AC		15C	BOROUGH OF MENDHAM
IRONIA RD	0004	201	6			1-AC		15C	BOROUGH OF MENDHAM
5 IRONIA RD	0005	201	15			1-AC		2	KHAKHIASHVILI, GEORGE/BERDZENISHVILI
9 IRONIA RD	0005	201	14			1-AC		2	KASTNING, CATHERINE/ABRALDES, C M
11 IRONIA RD	0005	201	13			1-AC		2	COSTA, LUIS & CHERYL
25 IRONIA RD	0004	201	11			1-AC		2	COTERON, ELISA/GOTFRIDSONS, ULDIS
29 IRONIA RD	0004	201	10			1-AC		2	UNITED FEDERAL HOLDING LLC
31 IRONIA RD	0004	201	9			1-AC		2	CARWITHEN, BYRON/MAENZA, SAMANTHA A
45 IRONIA RD	0004	201	8			1-AC		2	SCHULTZ, JOHN J/DILL, JOCELIN M
47 IRONIA RD	0004	201	7			1-AC		2	BANOS/METZLER, PETER/JULIA M
71 IRONIA RD	0007	201	41			3-AC		2	WAYNE, STEPHEN J/VICKI
75 IRONIA RD	0004	201	4			3-AC		2	KENNEDY, DAVID M & BARBARA T
83 IRONIA RD	0003	101	33			3-AC		2	MUEHLIG, AXEL
127 IRONIA RD	0003	101	30			3-AC		3A	127 IRONIA ROAD LLC
127 IRONIA RD	0003	101	30	QFARM		3-AC		3B	127 IRONIA ROAD LLC
135 IRONIA RD	0003	101	29			3-AC		2	VAN LOOVEREN, JOSE
141-149 IRONIA RD	0003	101	28			3-AC		2	SEAVEY CONSTRUCTION INC
157 IRONIA RD	0003	101	27			3-AC		2	EPSTEIN, DAVID F/MARY
163 IRONIA RD	0003	101	26			3-AC		2	BUBB, MICHAEL S/PATRICIA K
169 IRONIA RD	0003	101	25			3-AC		2	HAVERKOST, LAWRENCE F & JEAN P
1 KERBY LN	0122	2201	10			5-AC		2	MUND, MITCHEL/BETH
5 KERBY LN	0122	2201	10.01			5-AC		2	SWON, JANE D
6 KERBY LN	0123	2201	10.10			5-AC		2	VANISA, MAYUR/GITA
9 KERBY LN	0122	2201	10.02			5-AC		2	KENNY, KENNY & DEANNA M
10 KERBY LN	0123	2201	10.09			5-AC		2	LE PORE, MICHAEL/MARCIA
11 KERBY LN	0123	2201	10.03			5-AC		2	LUCAS, KATHERINE M TRUS
14 KERBY LN	0123	2201	10.11			5-AC		2	KEEFE, GERALD/KATHLEEN
15 KERBY LN	0123	2201	10.04			5-AC		2	THORPE, DAHLIA
17 KERBY LN	0123	2201	10.05			5-AC		2	MALABY, GUY & MARY LYNN
18 KERBY LN	0123	2201	10.08			5-AC		2	FALK, MARGART
22 KERBY LN	0123	2201	10.12			5-AC		2	BRAFMAN, MARK H/DEBRA M
26 KERBY LN	0123	2201	10.07			5-AC		2	BROWN, JOHN/ROBYN P.
30 KERBY LN	0123	2201	10.06			5-AC		2	CLARK, JONATHAN A/ELIZABETH E
2 KNOLLWOOD DR	0050	706	3			1/2A		2	RYAN, DAVID/LORI A
3 KNOLLWOOD DR	0062	903	7			1/2A		2	WILLIS, ROBERT W & RUTH H
4 KNOLLWOOD DR	0050	706	2			1/2A		2	SULLIVAN, NEIL & MAUREEN
5 KNOLLWOOD DR	0062	903	6			1/2A		2	PARRINELLO, PETER J/WENDY
6 KNOLLWOOD DR	0050	706	1			1/2A		2	KOO, DAVID S/KRISTINA R TRUS
7 KNOLLWOOD DR	0062	903	5			1/2A		2	KAGAN, RICHARD SHANE & DENELLE
8 KNOLLWOOD DR	0059	901	27			1/2A		2	KACHMAR, MICHAEL E/KATHRYN J
9 KNOLLWOOD DR	0062	903	4			1/2A		2	EGERTER, JOHN & LAURA
10 KNOLLWOOD DR	0059	901	26			1/2A		2	REILLY, THOMAS P & REGINA LUBKA
11 KNOLLWOOD DR	0062	903	3			1/2A		2	STROUP, JAMES W/LAURI
12 KNOLLWOOD DR	0059	901	25			1/2A		2	HELLRIEGEL, JOHN/NANCY
13 KNOLLWOOD DR	0062	903	2			1/2A		2	CRAVER, MICHAEL E/MARCELLA M
14 KNOLLWOOD DR	0059	901	24			1/2A		2	POOLE, KATHLEEN/CRAIG ADAMIK
15 KNOLLWOOD DR	0062	903	1			1/2A		2	CASCAIS, PAUL & MICHELE
1 LAKE DR	0018	302	5			1/4A		2	MURADI, ASAD/OKSANA
3 LAKE DR	0018	302	6			1/4A		2	DEANE, EDWARD & LUCY
4 LAKE DR	0021	305	2			1/4A		2	FOUR LAKE DRIVE, LP
5 LAKE DR	0018	302	7			1/4A		2	STILLMAN, VANESA
6 LAKE DR	0021	305	3			1/4A		2	PIERSON, TIMOTHY E
7 LAKE DR	0018	302	8			1/4A		2	FAEDE, NICOLE IMBRIACO/TYLER THOMAS
8 LAKE DR	0021	305	4			1/4A		2	SMITH, JOHN L JR/DEBRA
9 LAKE DR	0018	302	9			1/4A		2	MORAN, PETER & DORIS
10 LAKE DR	0021	305	5			1/4A		2	DURTANOSKI, METODIJA/SLAVICA
11 LAKE DR	0018	302	10			1/4A		2	COLLESTER, DONALD G/HELEN J

TAXING DISTRICT NO. 18 MENDHAM BOROUGH

COUNTY NO. 14 COUNTY OF MORRIS

PROPERTY LOCATION	PAGE NO.	BLOCK NO.	LOT NO.	LOT QUALIF.	ACCOUNT NO.	ZONE	TAX MAP	PROP CLASS	NAME OF OWNER
12 LAKE DR	0021	305	6			1/4A		2	OGOFF, MARC & EILEEN
13 LAKE DR	0018	302	11			1/4A		2	PERLOWSKI, RAYMOND H & ANNA E
14 LAKE DR	0021	305	7			1/4A		2	SEAVEY, BRYAN & ANNA MARIE
15 LAKE DR	0018	302	12			1/4A		2	BROZOWSKI, GREGORY A/MEGAN M
16 LAKE DR	0021	305	8			1/4A		2	FOX, JULIE L/PAUL D
18 LAKE DR	0021	305	9			1/4A		2	D'AGOSTINO, DARREN
20 LAKE DR	0021	305	10			1/4A		2	D'AGOSTINO, DARREN W
1 LEDDELL RD	0100	1704	9			1-AC		2	GILLESPIE, TIMOTHY/JANET
2 LEDDELL RD	0101	1705	4			1-AC		2	HELFRICK, JOHN J & EVELYN M WADE-
3 LEDDELL RD	0100	1704	10			1-AC		2	VAN DEVENTER, CRAIG H/LEE-ANN
4 LEDDELL RD	0101	1705	3			1-AC		2	LAMAJ, NERTIL/BRECANI, UJEZA
5 LEDDELL RD	0100	1704	11			1-AC		2	BALAKRISHNAN, SIVARAMAKRISHNAN/ETAL
6 LEDDELL RD	0101	1705	2			1-AC		2	TAPPEN, ALAN FRANCIS JR/MUSMANNO, A
8 LEDDELL RD	0101	1705	1			1-AC		15F	CROSS, ROBERT A/EILEEN B
1 LINDEN LN	0105	1801	7			1-AC		2	GERBER, ROBERT C & BONNIE R
2 LINDEN LN	0106	1801	14			1-AC		2	FRICKE, HERBERTON E THIRD/PATRICIA
3 LINDEN LN	0105	1801	8			1-AC		2	DECKER, MARK R/CECILIA
4 LINDEN LN	0106	1801	13			1-AC		2	WISE, GLENN/SHARON
5 LINDEN LN	0105	1801	9			1-AC		2	SIEGEL, STEVEN A/BONNIE F
6 LINDEN LN	0106	1801	12			1-AC		2	D CRUZ, GLENN/SMITHA
7 LINDEN LN	0106	1801	10			1-AC		2	TIEDE, BRETT RUSSO
8 LINDEN LN	0106	1801	11			1-AC		2	MONTENEGRO, MICHAEL J/LAURA E
NORTH LINDEN LN	0009	201	70			1-AC		15C	BOROUGH OF MENDHAM
1 N LINDEN LN	0011	203	81			1-AC		2	SARACENO, LEONARDO/ECKSTEIN, DEVIN
2 N LINDEN LN	0009	202	2			1-AC		2	STEIDLER, BETTY Y
3 N LINDEN LN	0011	203	80			1-AC		2	IDE, TIMOTHY M & JEAN E
4 N LINDEN LN	0009	202	3			1-AC		2	PREISSLER, EDWARD R & ELIZABETH K
5 N LINDEN LN	0011	203	78			1-AC		2	NEBUS, LINDA A & KERNIER, HELENA
6 N LINDEN LN	0009	202	4			1-AC		2	KUO, JASON/ROBIN
7 N LINDEN LN	0011	203	77			1-AC		2	AHRENS, DOUGLAS E & LISA K
8 N LINDEN LN	0009	202	5			1-AC		2	DWYER, PETER WALTER/BULWITH, MELISS
9 N LINDEN LN	0011	203	76			1-AC		2	ARENA, ERIC H
10 N LINDEN LN	0010	202	6			1-AC		2	BROWN, ANGLE M/JASON D/DAVID
11 N LINDEN LN	0011	203	75			1-AC		2	MORTENSON, JOHN P & DENISE M
12 N LINDEN LN	0010	202	7			1-AC		2	CZARECKI, JOHN & ANGELA GASULA
13 N LINDEN LN	0009	201	74			1-AC		2	WILSON, J R PETER & NANCY M
14 N LINDEN LN	0010	202	8			1-AC		2	MOTT, MICHAEL G/NANCY B
15 N LINDEN LN	0009	201	72			1-AC		2	ST JOHN, BRUCE L & HEATHER J H/W
16 N LINDEN LN	0008	201	59			1-AC		2	GOMEZ, JULIO/DAMARYS
17 N LINDEN LN	0009	201	71			1-AC		2	EUVINO, FRANK/ALISON
18 N LINDEN LN	0008	201	60			1-AC		2	SPRANDEL, DAVID E/ELIZABETH A
19 N LINDEN LN	0009	201	69			1-AC		2	NUTT, ROGER W & BARBARA O
20 N LINDEN LN	0008	201	60.01			1-AC		2	NEUMANN, SEAN/SIMONE, KIRA
21 N LINDEN LN	0009	201	68			1-AC		2	MUELLER, MICHAEL & AUBREY
23 N LINDEN LN	0009	201	67			1-AC		2	EMORY, ANDREW C JR & BEVERLY
25 N LINDEN LN	0009	201	66			1-AC		2	APPLEBAUM, VIRGINIA J
27 N LINDEN LN	0009	201	65			1-AC		2	AUGUSTINE, DAVID/CONSUELO
29 N LINDEN LN	0008	201	64			1-AC		2	LEE, ALMON R & PATRICIA J B
31 N LINDEN LN	0008	201	61			1-AC		2	VARGAS, HENRY PABON/CERRUDO, XIMENA
1 LORYN LN	0008	201	56			1-AC		2	CIOTTI, MICHAEL J
2 LORYN LN	0007	201	47			1-AC		2	SUDNIKOVICH, KENNETH A/SUSAN A
3 LORYN LN	0008	201	55			1-AC		2	ORTMAN, FREDERICK/CAROL
4 LORYN LN	0007	201	48			1-AC		2	COOPER, JOHN A JR/KELLI R
5 LORYN LN	0007	201	54			1-AC		2	SHAMMAS, DAMIAN/AMY
6 LORYN LN	0007	201	49			1-AC		2	GARDNER, KEVIN
7 LORYN LN	0007	201	53			1-AC		2	JOHNSON, JEFFREY F & KAREN L
8 LORYN LN	0007	201	50			1-AC		2	BRADY, MARY CAROL
9 LORYN LN	0007	201	52			1-AC		2	TAMBOOWALLA, JEHAN M & TARA K
10 LORYN LN	0007	201	51			1-AC		2	COOLEY, ROBERT E 3RD
10 LOWERY LN	0097	1602	6			3-AC		2	FLORES, DAVID/GINA
15 LOWERY LN	0090	1401	66			3-AC		2	WARD, DEBORAH E & GONZALEZ, IVAN D
17 LOWERY LN	0090	1401	67					1	LLOYD, WILLIAM P.
20 LOWERY LN	0096	1602	1			3-AC		2	JENSON, STEPHEN M/ANDREA N
21 LOWERY LN	0090	1401	65			3-AC		2	NEVOLD, LIBBY
26 LOWERY LN	0096	1602	1.01			3-AC		2	SALZILLO, MICHAEL D/DI NIZIO, JOANNA
27 LOWERY LN	0090	1401	64			3-AC		15F	WALKER, JAMES HERSHEL/HUCHUN, AVA
33 LOWERY LN	0090	1401	63			3-AC		2	ANGIOLILLO, VINCENT & PAMELA A
34 LOWERY LN	0096	1602	2			3-AC		2	EMPIRIO, JOSEPH/EDITH

TAXING DISTRICT NO. 18 MENDHAM BOROUGH

COUNTY NO. 14 COUNTY OF MORRIS

PROPERTY LOCATION	PAGE NO.	BLOCK NO.	LOT NO.	LOT QUALIF.	ACCOUNT NO.	ZONE	TAX MAP	PROP CLASS	NAME OF OWNER
39 LOWERY LN	0090	1401	62			3-AC		2	GIBLIN, E BURKE & GAIL A
45 LOWERY LN	0089	1401	61			3-AC		2	CRUTCHLOW, WILLIAM O & CHRISTINE M
50 LOWERY LN	0096	1602	3			3-AC		2	BYRON, JOHN D & CHARLOTTE
51 LOWERY LN	0089	1401	60			3-AC		2	SEELIG, ROBERT A & NANCY O
56 LOWERY LN	0096	1602	4			3-AC		2	MORRIS, LAWRENCE & DEVYANI
58 LOWERY LN	0097	1602	5			3-AC		1	PALESCANDOLO, GAETANO & VERONICA
59 LOWERY LN	0096	1601	21			1-AC		2	GROTE, NEIL & ANNE
63 LOWERY LN	0096	1601	22			1-AC		2	BOULTON, CHRISTOPHER/NICOLE
67 LOWERY LN	0096	1601	23			1-AC		2	WILKINSON, GEORGE FREDERICK/DARLAJ
71 LOWERY LN	0096	1601	24			1-AC		2	KILCULLEN, PAUL/STEPHANIE
75 LOWERY LN	0096	1601	25			1-AC		2	PETEET, LINDA L
79 LOWERY LN	0096	1601	26			1-AC		2	BRAUN, MICHAEL/REBECCA
81 LOWERY LN	0096	1601	27			1-AC		1	SUDLER, EILEEN FITZGERALD TRUSTEE
E MAIN ST	0085	1401	9					15A	BD OF EDUC W MORRIS REG HS DISTRICT
E MAIN ST R.O.W.	0092	1501	9.01			1/2A		15A	BRD OF EDUCATION BOROUGH OF MENDHAM
E MAIN ST R.O.W.	0092	1501	9.02			B		4A	CFW MEDICAL BUILDING LLC
E. MAIN ST	0136	2701	3			LB		4A	JCP&L - ATTN: TAX DEPT.
1 E MAIN ST	0092	1501	1			B		4A	ONE MAIN STREET LLC
2 E MAIN ST	0036	601	1			B		4A	2 MAIN STREET LLC
4 E MAIN ST	0036	601	2			B		4A	4 E MAIN MENDHAM LLC
5 E MAIN ST	0092	1501	3			B		4A	POGGI, JARROD
6 E MAIN ST	0036	601	3			B		4A	SIX6 MAIN STREET MENDHAM LLC
7 E MAIN ST	0092	1501	4	X		B		15D	ST MARKS, RECTOR, WARDENS & VESTRY
8 E MAIN ST	0036	601	4			B		4A	TURPIN, MARGERIE D TRUS
10 E MAIN ST	0036	601	5			1/4A		15D	MENDHAM METHODIST CHURCH
10 E MAIN ST REAR	0036	601	5.01			B		15C	BOROUGH OF MENDHAM
13 E MAIN ST	0092	1501	5			B		4A	13 EAST MAIN LLC
14 E MAIN ST	0036	601	6			B		4A	A P KIRBY JR FOUNDATION INC
15 E MAIN ST	0092	1501	6			B		4A	15 MAIN STREET LLC
16 E MAIN ST	0036	601	7			B		4A	MLT REALTY HOLDINGS LLC
17 E MAIN ST	0092	1501	7			B		4A	PEAPACK-GLADSTONE BANK
18 E MAIN ST	0036	601	8			B		4A	NETTUNE, ROGER C
19 E MAIN ST	0092	1501	8			B		4A	CFW MEDICAL BUILDING LLC
20 E MAIN ST	0036	601	9			B		4A	KL REALTY HOLDINGS LLC
21 E MAIN ST	0092	1501	9			B		2	CITILAND FOOD INC
22 E MAIN ST	0036	601	10		85241	B		4A	MENDHAM HOLDINGS, LLC
23 E MAIN ST	0092	1501	10			B		4A	23 EAST MAIN ST LLC
24 E MAIN ST	0036	601	11			B		15C	BOROUGH OF MENDHAM
25 E MAIN ST	0092	1501	11			B		4A	ARYAN AT MENDHAM LLC
26-28 E MAIN ST	0036	601	12			B		4A	26 E MAIN REALTY LLC
27 E MAIN ST	0093	1501	12			B		4A	JERICO FALLS REALTY LLC
29 E MAIN ST	0093	1501	13			B		4A	29 E. MAIN REALTY LLC
30 E MAIN ST	0038	602	1			1/4A		2	MEDICAL PROPERTIES PARTNERS, LLC
32 E MAIN ST	0038	602	2			1/4A		2	GUNERI, DRINA
33 E MAIN ST	0093	1501	14			1/4A		2	MEZZO, STEPHEN PAUL/JENNIFER LYNN
34 E MAIN ST	0038	602	3			1/4A		2	ADAMS, ALAN/JESSICA
34B EAST MAIN ST	0038	602	3.02			1/4A		15C	BOROUGH OF MENDHAM
35 E MAIN ST	0093	1501	15			1/2A		2	HILL, BRYAN A/DANIJELA IVELJA-
36 E MAIN ST	0038	602	4			1/4A		2	SEABROOK, KATHY ANN
37 E MAIN ST	0093	1501	17			1/2A		2	SCHUPACK, JEFFREY J/MAURA K
38 E MAIN ST	0040	603	1			1/4A		2	PREZIOSI, DONALD J. & MARIA N
39 E MAIN ST	0093	1501	16			1/4A		2	PAN, ROSALIE
40 E MAIN ST	0040	603	2			1/4A		2	MEAD, DAVID T/ALEXANDRA P
41 E MAIN ST	0093	1501	18			1/4A		2	JAECKLE, J EDWARD & JEANNE N
42 E MAIN ST	0040	603	3			1/4A		4A	VERIZON PROP. TAX DEPT.
43 E MAIN ST	0093	1501	19			1/4A		2	SCHARFENBERG, SUSAN
44 E MAIN ST	0040	603	4			1-AC		2	COOPER & HAZEN, BRETT & JUNE
45 E MAIN ST	0093	1501	20			1/4A		2	BANDON PROPERTIES
46 E MAIN ST	0040	603	5			1/4A		2	NAVARINO, NICHOLAS J JR
47 E MAIN ST	0093	1501	21			1/2A		2	GUNERI, DRINA
49 E MAIN ST	0093	1501	22			1/4A		2	ADAMS, DEBBIE REY
51 E MAIN ST	0093	1501	23			1/4A		2	BRYK, THOMAS
52 E MAIN ST	0041	603	9			1/4A		2	MARELLI, VINCENT A JR
53 E MAIN ST	0093	1501	24			1/4A		2	DAVID, KATHRYN/ORTIZ, JESSE
54 E MAIN ST	0042	604	1			1/4A		2	BANK OF NEW YORK TRUST CO NA TRUS
55 E MAIN ST	0093	1501	25			1/4A		2	LAWRIE, ELLIOTT S & JEAN
56 EAST MAIN ST	0042	604	2			1/4A		2	GONNELLA, TINA M
57 E MAIN ST	0094	1501	26			1/4A		2	MAGUIRE, F GREGORY III/ABBY S

TAXING DISTRICT NO. 18 MENDHAM BOROUGH

COUNTY NO. 14 COUNTY OF MORRIS

PROPERTY LOCATION	PAGE NO.	BLOCK NO.	LOT NO.	LOT QUALIF.	ACCOUNT NO.	ZONE	TAX MAP	PROP CLASS	NAME OF OWNER
58 E MAIN ST	0042	604	6			1-AC		2	NALVEN, GERTRUDE H & DAVID R
59 E MAIN ST	0094	1501	27			1/4A		2	MC FADYEN, JOHN/SHERRI
60 E MAIN ST	0055	802	1			1/4A		4A	CASALE, JAMIE D
62 E MAIN ST	0055	802	2			1/4A		2	ALVEAL, PATRICIO/PALOMO, ROXANA
63 E MAIN ST	0085	1401	7			1/2A		3A	ROWE CHARLES F
63 E MAIN ST	0085	1401	7	QFARM		1/2A		3B	ROWE CHARLES F
64 E MAIN ST	0055	802	3			1/4A		2	HALL, DENNIS TRUS
65-1/2 E MAIN ST	0085	1401	8			1/2A		15A	BD OF EDUC W MORRIS REG HIGH SCHOOL
65 E MAIN ST	0090	1401	68			1/2A		15D	GRACE LUTHERAN CHURCH
66 E MAIN ST	0055	802	4			1/4A		2	PECORARO, JOHN & ROSEMARY
67 E MAIN ST	0085	1401	6			1/4A		2	WALKER, CHARLES/MAUREEN
68 E MAIN ST	0054	801	29			1/4A		2	PITTENGER, TROY/ABBY
69 E MAIN ST	0085	1401	5			1/4A		2	COLE, MARY L
70 E MAIN ST	0054	801	27			1/4A		2	MOREL, JOHN K/KAREN A
70A E MAIN ST	0054	801	28			1/4A		2	GLAZA, ALFONS & LUCIE
71 E MAIN ST	0085	1401	4			1/4A		2	PALMIERI, ANTHONY J & JOAN C
72 E MAIN ST	0054	801	26			1/4A		2	KELLY, WILLIAM L/ERICA D/ET ALS
73 E MAIN ST	0085	1401	3			1/4A		2	73 E MAIN ST CO.
75 E MAIN ST	0084	1401	2			1/4A		2	GAY, MATTHEW T/PATRICIA
76 E MAIN ST	0054	801	24			1/4A		2	SURETTE, JOHN P & JACQUELINE A
77 E MAIN ST	0084	1401	1			1/4A		2	77 TOVA LLC
78 E MAIN ST	0054	801	23			1/4A		4C	MENDHAM VILLAGE PROPERTIES LLC
79 E MAIN ST	0097	1701	1			1/4A		2	LEO, MICHAEL F JR/KRISTIN
80 E MAIN ST	0054	801	22			1/4A		4C	MENDHAM VILLAGE PROPERTIES LLC
81 E MAIN ST	0097	1701	2			1/4A		2	EIGHTYONE MAIN REALTY, %EMAR LTD
82 E MAIN ST	0054	801	21			1/4A		2	VAZQUEZ, DAVID/SWANSON, BRANDY LEE
83 E MAIN ST	0097	1701	3			1/4A		2	83 EAST MAIN STREET LLC
84-86-88 E MAIN ST	0054	801	20			EB		4A	V FEE REALTY INVESTMENT LLC
84-86-88 E MAIN ST	0054	801	20	T01		EB		4A	PHOENIX TOWER INTERNATIONAL CO RYAN
85 E MAIN ST	0097	1701	4			1/4A		2	IANNELLA FAMILY REVOCABLE TRUST
87 E MAIN ST	0097	1701	5			1/4A		2	87 EAST MAIN STREET LLC
89 E MAIN ST	0097	1701	6			1/4A		2	DOUGAN, GARY/MARCELL TAYLOR-
95 E MAIN ST	0136	2701	2			1/2A		4A	PROVIDENT BANK
96 E MAIN ST	0053	801	18			EB		4A	RAYTOM ENTERPRISES LLC
96 E MAIN ST	0053	801	19			EB		4A	SCHILLING, HERBERT H JR
98 E MAIN ST	0053	801	17			EB		4A	HOLCOMBE MENDHAM LLC
100 E MAIN ST	0053	801	16			EB		4A	HOWARD, MARY
102 E MAIN ST	0053	801	15			EB		4A	SYDNEY REALTY CO., L.L.C.
104 E MAIN ST	0053	801	14			EB		4A	104 EAST MAIN STREET MENDHAM, LLC
W MAIN ST	0014	301	31			1/4A		1	CACCHIO, MARY & ELIZABETH
W MAIN ST	0105	1801	5.01	CT-1		3-AC		4A	ST JOHN BAPTIST, COMMUNITY OF
W MAIN ST	0105	1801	5.01	CT-2		3-AC		4A	ST JOHN BAPTIST, COMMUNITY OF
W MAIN ST	0105	1801	5.01	CT-3		3-AC		4A	ST JOHN BAPTIST, COMMUNITY OF
W MAIN ST	0105	1801	5.01	CT-4		3-AC		4A	ST JOHN BAPTIST, COMMUNITY OF
W MAIN ST	0105	1801	5.01	CT-5		3-AC		4A	ST JOHN BAPTIST, COMMUNITY OF
W MAIN ST	0105	1801	5.01	QFARM		3-AC		3B	ST JOHN BAPTIST, COMMUNITY OF
W MAIN ST	0106	1801	16	QFARM		1-AC		3B	MT. HERMON HILLS CO LLC
W MAIN ST	0106	1801	16.02			1-AC		15C	BOROUGH OF MENDHAM
W MAIN ST	0106	1801	16.03			1/2A		15C	BOROUGH OF MENDHAM
W MAIN ST	0106	1801	16.04			1/2A		15C	BOROUGH OF MENDHAM
W MAIN ST	0109	1801	39	QFARM		5-AC		3B	COMMUNITY OF ST. JOHN BAPTIST
1 W MAIN ST	0011	301	1			B		4A	ONE WEST MAIN STREET MENDHAM LLC
2 W MAIN ST	0114	1902	24			B		15C	BOROUGH OF MENDHAM
5 W MAIN ST	0014	301	34			B		4A	TIFFANYS GARDEN LLC
6 W MAIN ST	0115	1902	26			B		15C	BOROUGH OF MENDHAM
7 WEST MAIN ST	0014	301	35			B		4A	LA PERGOLA INC
8 W MAIN ST	0115	1902	27			1/4A		15D	ST JOSEPHS RC CHURCH & SCHOOL
9 WEST MAIN ST	0014	301	36			B		4A	9 WEST MAIN LLC
11 W MAIN ST	0014	301	37			B		4A	MENDHAM GARDEN CENTER
12 W MAIN ST	0113	1902	2			B		1	ACV INVESTORS ASSOCIATES LP
13 W MAIN ST	0014	301	38			B		4A	13 WEST PROPERTIES LLC
14 W MAIN ST	0113	1902	1			B		4A	TCSF HOLDINGS LLC
14 W MAIN ST	0113	1902	1			B		15F	TCSF HOLDINGS LLC
15 W MAIN ST	0014	301	39	C001	X	B		4A	15 WEST MAIN LLC C/O RYAN,LLC
16 W MAIN ST	0115	1903	10			1/4A		2	SHEILS, CHRISTINE M
17-A W MAIN ST	0014	301	39	C002		B		2	15 WEST MAIN LLC C/O RYAN,LLC
17-B W MAIN ST	0014	301	39	C003		B		2	15 WEST MAIN LLC C/O RYAN,LLC
17-C W MAIN ST	0014	301	39	C004		B		2	15 WEST MAIN LLC C/O RYAN,LLC

TAXING DISTRICT NO. 18 MENDHAM BOROUGH

COUNTY NO. 14 COUNTY OF MORRIS

PROPERTY LOCATION	PAGE NO.	BLOCK NO.	LOT NO.	LOT QUALIF.	ACCOUNT NO.	ZONE	TAX MAP	PROP CLASS	NAME OF OWNER
18 WEST MAIN ST	0115	1903	9			1/4A		2	LARDNER, THOMAS JOSEPH/SARAH M
20 W MAIN ST	0115	1903	8			1/4A		2	SCHWARTZ, DAVID/BRITTANY
21 W MAIN ST	0014	301	40			B		4A	WEST MAIN 21 LLC
22 W MAIN ST	0115	1903	7			1/4A		2	D AQUANNI, MICHAEL/CIRIGLIANO, E
23 W MAIN ST	0013	301	30			1/4A		2	HIDAYAT, DAVIS
24A W MAIN ST	0116	1904	3.01	C001B		1/4A		2	CURRY, KEVIN G & KARIN B
24B W MAIN ST	0116	1904	3.01	C002B		1/4A		2	BUDNIK, TRACY/BRYAN
25 W MAIN ST	0014	301	41			1/4A		4C	HIDAYAT, DAVIS
26A W MAIN ST	0116	1904	3	C001A		1/4A		2	DRAGALIN, ELIZABETH GELSON TRUS
26B W MAIN ST	0116	1904	3	C002A		1/4A		2	MAKI, JOHN/KIMBERLY
27 W MAIN ST	0015	301	42			1/4A		2	KILDAL-BRANDT, PAUL A & NANCY
28 W MAIN ST	0116	1904	2			1/2A		2	VITALE/BIELICKI, JOHN G/DAWN M
29 W MAIN ST	0015	301	43			1/4A		2	BURKE, PETER G & CYNTHIA P
30 W MAIN ST	0116	1904	1			1/2A		2	GODDARD, SAMATHA E
31 W MAIN ST	0015	301	44			1/4A		2	NICHOLSON, CHRISTIAN & HEIDI
32 W MAIN ST	0112	1901	37			1/2A		2	DAVIE, PATRICK B/JESSICA A
33 W MAIN ST	0015	301	45			1/4A		2	MC GEE, KATHLEEN A
34 W MAIN ST	0112	1901	38			1/2A		2	STRYKER, DEBORAH H
36 W MAIN ST	0112	1901	39			1/2A		2	O DOWD, SEAN/ROSENBERGER, KRISTEN
37 W MAIN ST	0017	301	79			1/2A		2	BOWSER, ROSS C/LANNY D
38 W MAIN ST	0112	1901	40			1/2A		2	FOSHAY, WILLIAM E/DIANE M
39 W MAIN ST	0017	301	78			1/2A		2	SHOFE, MILO/LAUREN
41 W MAIN ST	0017	301	77			1/2A		2	O KEEFE, ALLAN & BRIAN ETAL
43 W MAIN ST	0017	301	76			1/2A		2	BOTTI, JOHN/JACELYN
45 W MAIN ST	0017	301	75			1/2A		2	BOTTI, JOHN P II/JACELYN L
47 W MAIN ST	0017	301	74			1/2A		2	RAGO, ANTHONY G/MARISSA M
48 W MAIN ST	0107	1801	17			1-AC		4C	48 WEST PROPERTIES LLC
49 W MAIN ST	0017	301	73			1/2A		2	BOYLE, SEAN C/DEVON C
50 WEST MAIN ST	0106	1801	16.05			1/2A		2	FULLER, THOMAS J/NANCY
51 W MAIN ST	0017	301	72			1/2A		2	MAURER, MATTHEW & JULIA ELIZABETH
52 W MAIN ST	0106	1801	15.01			1-AC		2	VOLLMUTH, JAMES L/CORRINE
54 W MAIN ST	0106	1801	15.02			1-AC		2	CLAUSEN, KELLY ANN/NORMAN RICHARD JR
55 W MAIN ST	0017	302	2			1/2A		2	KLEMME, ROBERT/MICHELLE
56 W MAIN ST	0106	1801	15			1-AC		2	SLOVER, SARAH
57 W MAIN ST	0017	302	3			1/4A		2	TAYLOR, PETER J/CAROLYN A
59 W MAIN ST	0017	302	4			1/4A		2	FIFTY NINE WEST MAIN STREET LLC
61 W MAIN ST	0020	305	1			1/4A		4A	BROAD STREET GIRLS LLC
63 W MAIN ST	0021	305	11			1-AC		2	GLASSON, RICHARD
65 W MAIN ST	0011	203	84			1-AC		2	FARINA, MICHAEL C & MARY ANNE
67 W MAIN ST	0011	203	83			1-AC		2	ELLSWORTH, OWEN/DE CEPOLI, GABRIELLE
69 W MAIN ST	0011	203	82			1-AC		2	GIBBS, GERALYN A
71 W MAIN ST	0005	201	26			1-AC		2	AGUDELO, JOHANNA
75 W MAIN ST	0005	201	25			1-AC		2	WOLFMAYER, DAVID/WIATROSKI, CATALINA
77 W MAIN ST	0005	201	24			1-AC		2	MARTINO, FERDINANDO/FOSSATI, GABRIELA
79 W MAIN ST	0005	201	23			1-AC		2	KLEBAUR, PATRICK/SHELBY
80-88 WEST MAIN ST	0105	1801	5			1-AC		1	ST JOHN THE BAPTIST SCHOOL
80-88 WEST MAIN ST	0105	1801	5	X		1-AC		15D	ST JOHN THE BAPTIST SCHOOL
81 W MAIN ST	0005	201	22			1-AC		2	Q81 WEST MAIN LLC
83 W MAIN ST	0005	201	21			1-AC		2	HANSEN, WARREN/ELSIE MC CORKELL
85 W MAIN ST	0005	201	20			1-AC		2	NOSTA, JOHN J
88 W MAIN ST	0105	1801	6			1-AC		2	GRACIE, PAUL
88A W MAIN ST	0105	1801	6.01			1-AC		2	HOGOBOOM, JOHN D & GRIFFITH, DANA L
89 W MAIN ST	0005	201	19			1-AC		2	NEFF, CHRISTOPHER & SHINO TAKIZAWA
90 W MAIN ST	0105	1801	4			1-AC		2	SCOTT, TYLER/ALISON
91 W MAIN ST	0005	201	18			1-AC		2	MAKO, ELIAS ROBERT II
92 W MAIN ST	0104	1801	2			1-AC		2	MOGLIA, LOUIS P JR & MARGARET P
93 W MAIN ST	0005	201	17			1-AC		2	MC CONNELL, TEENA
94 W MAIN ST	0104	1801	2.01			1-AC		2	PARKS, JOSHUA
95 W MAIN ST	0005	201	16			1-AC		2	MODIRIAN, LISA
1 MANSFIELD CT	0027	404	9			1/2A		2	CARAVETTA, JAMES & ELIZABETH
2 MANSFIELD CT	0027	404	16			1/2A		2	MOTYLEWSKI, MARK A/VALERIE C
3 MANSFIELD CT	0027	404	10			1/2A		2	GLEASON, RYAN P/KATHLEEN
4 MANSFIELD CT	0027	404	15			1/2A		2	MODERO, THOMAS A & CHRISTINE C
5 MANSFIELD CT	0027	404	11			1/2A		2	EPITROPAKIS, SEMO/CHRISTA
6 MANSFIELD CT	0027	404	14			1/2A		2	SANSONE, RONALD M/LAURA M
7 MANSFIELD CT	0027	404	12			1/2A		2	KALDJARV, NELE/KOCHIS, LUCAS
8 MANSFIELD CT	0027	404	13			1/2A		2	DI SABATO, SUZANNE M
MAPLE AVE	0028	404	18			3-AC		15C	BOROUGH OF MENDHAM

TAXING DISTRICT NO. 18 MENDHAM BOROUGH

COUNTY NO. 14 COUNTY OF MORRIS

PROPERTY LOCATION	PAGE NO.	BLOCK NO.	LOT NO.	LOT QUALIF.	ACCOUNT NO.	ZONE	TAX MAP	PROP CLASS	NAME OF OWNER
2 MAPLE AVE	0029	406	3			1/4A		2	NELSON, PAUL A & KAREN R
3 MAPLE AVE	0019	303	5			1/2A		2	CASSIDY, JAMES P & PAMELA S
4 MAPLE AVE	0029	406	5			1/4A		2	SCIARRA, ANTHONY
5 MAPLE AVE	0019	303	6			1/2A		2	RIGHT HOME GROUP LLC
6 MAPLE AVE	0029	406	6			1/4A		2	MONDIELLO, MICHAEL
7 MAPLE AVE	0019	303	7			1/2A		2	HILEY, JEFFREY A & ANN F
8 MAPLE AVE	0029	406	8			1/4A		2	GRIER, WILLIAM F & GAY CAROLE
9 MAPLE AVE	0019	303	8			1/4A		2	MC DONOUGH, SEAN & DAWN
11 MAPLE AVE	0029	405	15			1/4A		2	WELCH, MARY C
12 MAPLE AVE	0030	406	10			1/4A		2	SMITH, RICHARD J
13-1/2 MAPLE AVE	0029	405	13.01			1/4A		2	MORRIS, CHARLES/DENISE MARIE
13 MAPLE AVE	0029	405	14			1/4A		2	WIATROSKI, GREGORY A & KAREN A
14 MAPLE AVE	0030	406	11			1/4A		2	LAVIN, JAMES J & JANE
15 MAPLE AVE	0029	405	13			1/4A		2	BERMUDEZ-FERNANDEZ, ANGELA M/DIANA
16 MAPLE AVE	0030	406	13			1-AC		2	GROGAN, RICHARD/JOYCE
17 MAPLE AVE	0029	405	12			1/4A		2	RADCLIFFE, SUSAN J
18 MAPLE AVE	0030	406	14			1-AC		2	WADLEY, DANIEL J/MELISSA
19 MAPLE AVE	0029	405	11			1/4A		2	CROTSLEY, CHARLES DAVID
20 MAPLE AVE	0030	406	15			1-AC		2	HICKEY, JOHN E & KATHLEEN
21 MAPLE AVE	0028	405	10			1/4A		2	CARTY, JOHN/KATHLEEN
22 MAPLE AVE	0030	406	16			1-AC		2	SMALL, KYLE/TOM, KIMBERLY
23 MAPLE AVE	0028	405	9			1/4A		2	PORTER, THOMAS R
24 MAPLE AVE	0030	406	17			1-AC		2	CREPEA, BRUCE I/DEBRA L
25 MAPLE AVE	0028	405	8			1/4A		2	TANTHIEN, KANNIKAR
26 MAPLE AVE	0030	406	18			1-AC		2	WALSH, MICHAEL/ABBEY
28 MAPLE AVE	0028	404	21			1-AC		2	RIZZUTO, MANNY S II/STEPHANIE A
30 MAPLE AVE	0028	404	20			1-AC		2	TIGNOR, THOMAS P. & BEVERLY S.
31 MAPLE AVE	0025	403	9			1-AC		2	MAROLD, ROBERT A & PATRICIA A
32 MAPLE AVE	0028	404	19			1-AC		2	DEL GIGANTE, JESSE/LINDSAY
33 MAPLE AVE	0025	403	10			1-AC		2	ALLEN, FRANK EUGENE & MARY ELIZABET
34 MAPLE AVE	0027	404	17			1-AC		2	SERRANO, RICHARD TRUS
35 MAPLE AVE	0025	403	11			1-AC		2	SULLIVAN, PATRICK DEALY/KAITLIN J
37 MAPLE AVE	0025	403	12			1-AC		2	NAFFAA, FARIS/SARAH
39 MAPLE AVE	0025	403	13			1-AC		2	PATEL, KALPESH
41 MAPLE AVE	0026	403	14			1/2A		2	GOLIER, TIMOTHY F & BEERS, AMY M
43 MAPLE AVE	0026	403	15			1/2A		2	DUGGAN, MICHAEL G & LAUREN E
44 MAPLE AVE	0027	404	8			1/2A		2	GORMAN, KEVIN/KIMBERLY
45 MAPLE AVE	0026	403	16			1/2A		2	SZYCHER, LAWRENCE/HUI-CHUAN
46 MAPLE AVE	0027	404	7			1/2A		2	CAMPBELL, CLIFFORD & MARIE E
47 MAPLE AVE	0026	403	17			1/2A		2	CURTIL, ALEXANDRE M
48 MAPLE AVE	0027	404	6			1/4A		2	LAM, GERARD/JULIA BAUMEISTER-
49 MAPLE AVE	0026	403	18			1/2A		2	MANNO, VITO/PATRICIA
51 MAPLE AV	0026	403	19			1/2A		2	CHARNEY, PATRICIA B
1 MARSHALL TER	0014	301	33			1/4A		2	MARKS, TINA MARIA
3 MARSHALL TER	0014	301	32			1/4A		2	HOAGLAND, GEORGE W & JOAN F
2 MELROSE LN	0008	201	62.04			1 AC		2	SCHRAM, HENRY B/JACQUELINE A
3 MELROSE LN	0008	201	62.01			1AC		2	KEOUGH, DANIEL G & LUCY B
4 MELROSE LN	0008	201	62.03			1 AC		2	ERRICO, JAMES/ANNA
5 MELROSE LN	0008	201	62.02			1 AC		2	PARAGANO, DOMINICK/LISA
300 MENDHAM RD WEST	0104	1801	1			3-AC		1	PUGLISI, DONNA MARIE
3 MOUNTAIN AVE	0038	601	30			B		4A	THREE MOUNTAIN AVE LLC
4 MOUNTAIN AVE	0011	301	3			1/4A		2	GRIFO-FREDERICKS, SHELIA
5 MOUNTAIN AVE	0038	601	29			1/4A		2	SWIENCKI, STEPHEN & JUDITH S
6 MOUNTAIN AVE	0011	301	4			1/4A		2	CACCHIO, MARY
7 MOUNTAIN AVE	0037	601	28			1/4A		2	BETZ, BARBARA C
8 MOUNTAIN AVE	0012	301	5			1/4A		2	MATTEI, NICHOLAS/LISA
9 MOUNTAIN AVE	0037	601	27			1/4A		2	BOBROW, WARREN/JULIE
10 MOUNTAIN AVE	0012	301	6			1/4A		2	KARP, SUSAN K/HIBBITT, JEFFREY P
11 MOUNTAIN AVE	0037	601	26			1/4A		2	TUFARIELLO, MICHAEL & DOMINIQUE
13 MOUNTAIN AVE	0037	601	25			1/4A		2	ANGELASTRO, PAUL M/HEATHER C
14 MOUNTAIN AVE	0012	301	16			1/4A		2	DE CEPOLI, PATRICIA
15 MOUNTAIN AVE	0037	601	24			1/4A		2	KORNICK, DANIEL A/MARY
16 MOUNTAIN AVE	0012	301	17			1/4A		2	SUDOVAR, STEPHEN G III/KARALISE L
18 MOUNTAIN AVE	0013	301	18			1/4A		2	BEUTNAGEL & PADOS, MARK & VIRGINIA
20 MOUNTAIN AVE	0013	301	19			1/4A		15F	FINLAY, EDWARD T & LOUISE ANN
20-1/2 MOUNTAIN AVE	0013	301	19.01			1/4A		2	BETZ, KENNETH T & JOSEPHINE F
22 MOUNTAIN AVE	0013	301	20			1/4A		2	CHUNG, SE-A/JOSHUA
24 MOUNTAIN AVE	0021	401	1			1/4A		2	ZELLER, HARVEY & FUH-MAAN

TAXING DISTRICT NO. 18 MENDHAM BOROUGH

COUNTY NO. 14 COUNTY OF MORRIS

PROPERTY LOCATION	PAGE NO.	BLOCK NO.	LOT NO.	LOT QUALIF.	ACCOUNT NO.	ZONE	TAX MAP	PROP CLASS	NAME OF OWNER
25 MOUNTAIN AVE	0046	703	24			1/4A		2	MILLER, AMY
26 MOUNTAIN AVE	0023	401	28			1/4A		2	PARMELLI, CHARLES/JEAN
27 MOUNTAIN AVE	0046	703	25			1/4A		2	MARCKETTA, TOM G
28 MOUNTAIN AVE	0023	401	27			1/4A		2	PRESTRIDGE, ROBERT L & NANCY J
29 MOUNTAIN AVE	0046	703	26			1/4A		2	MARX, MAUREEN
30 MOUNTAIN AVE	0023	401	26			1/4A		2	CARR, MICHAEL C/CHELSEY M
31 MOUNTAIN AVE	0047	703	27			1/4A		2	BOWEN, ANNA E.
32 MOUNTAIN AVE	0023	401	25			1/4A		2	SZANKA, LASZLO/LORINCZY, ANDREA
33 MOUNTAIN AVE	0047	703	28			1/4A		2	TRIOLO, MAUREEN A
34 MOUNTAIN AVE	0023	401	24			1/4A		2	CORONA, FREDERICK J
35 MOUNTAIN AVE	0047	703	29			1/4A		2	BAYER, RITA/SPENCER
36 MOUNTAIN AVE	0023	401	23			1/2A		2	SIMS, LORI MARIE/BRADLEY STEPHEN
37 MOUNTAIN AVE	0047	703	30			1/4A		2	GAYLE F CONOVER FAMILY TRUST
38 MOUNTAIN AVE	0023	401	22			1/2A		2	MADDOX, RICHARD JR. & MARCELLE
39 MOUNTAIN AVE	0044	702	11			1/4A		2	LOPEZ-TERRANOVA, CARLOS ANDRES/ETAL
40 MOUNTAIN AVE	0023	401	21			1/2A		2	CILLO, PETER J & ALICE M
41 MOUNTAIN AVE	0044	702	10			1/4A		2	GIANNONE, DANIEL
42 MOUNTAIN AVE	0025	402	18			1/4A		2	COCUZZA, THOMAS & SUSAN B
43 MOUNTAIN AVE	0044	702	9			1/4A		2	MAKARTIAN, ARTHUR/LENA
44A MOUNTAIN AVE	0024	402	17	C001A		1/4A		2	FREDRICKSON, DONALD D & MARGARET
44B MOUNTAIN AVE	0024	402	17	C002A		1/4A		2	FREDRICKSON, DONALD D & MARGARET
45 MOUNTAIN AVE	0044	702	8			1/4A		2	MARTIN, DONALD/MARY SUE
46 MOUNTAIN AVE	0024	402	16			1/4A		2	RUFF, RICHARD A/PIENCIAK, MEGHAN V
47 MOUNTAIN AVE	0044	702	7			1/4A		2	CILLO, PETER J/MARY
48 MOUNTAIN AVE	0023	402	1			1/4A		2	MARTINEZ, NELSON
51 MOUNTAIN AVE	0043	701	8			1/4A		2	MAURI, GIACOMO & LAURA
52 MOUNTAIN AVE	0026	403	23			1/4A		2	SAMSON, MATHEW R/MAESTAS, ALYSSA
53 MOUNTAIN AVE	0043	701	9			1/4A		2	KRIEST, JO ANN
54 MOUNTAIN AVE	0026	403	22			1/4A		2	KALOIDIS, ELLIOTT G/LEE STEINHARDT
56 MOUNTAIN AVE	0026	403	21			1/4A		2	RICE, MICHAEL E
58 MOUNTAIN AVE	0026	403	20			1/4A		2	APGAR, ROBERT F/MARIA B
59 MOUNTAIN AVE	0061	902	20			1/4A		2	ORGERA, ROBERT & ERNESTINE
61 MOUNTAIN AVE	0061	902	21			1/4A		2	BABYAK, MICHAEL TRUS
62 MOUNTAIN AVE	0027	404	5			1/4A		2	WITCZAK, STANLEY W III & CATHLEEN M
63 MOUNTAIN AVE	0061	902	22			1/4A		2	PATEL, DIPESH
64 MOUNTAIN AVE	0027	404	4			1/4A		2	WOOD, KEVIN R/EMILY S
65 MOUNTAIN AVE	0058	901	3			1/4A		2	KRAFT, JONATHAN/ELIZABETH
66 MOUNTAIN AVE	0026	404	3			1/4A		2	BALSKY, KELLY DEAN/JARED
67 MOUNTAIN AVE	0057	901	2			1/4A		2	GERTNER, MURRAY & CARLENE
68 MOUNTAIN AVE	0026	404	2			1/4A		2	COSTAGLIOLA, JOSEPH M & AIDA K
70 MOUNTAIN AVE	0026	404	1			1/4A		2	CLARK, EWAN & JAYNE, MINDY L
72 MOUNTAIN AVE	0001	101	1			1-AC		2	BRADLEY, JAMES EDMUND
73 MOUNTAIN AVE	0057	901	1			1-AC		2	RESSLER, BRETT J/MASTROIANNI, JAMIE
74 MOUNTAIN AVE	0001	101	2			1-AC		2	HENDERSHOT, ALAINA/DUNN, GERALD M
76 MOUNTAIN AVE	0001	101	4			3-AC		2	RITTER, PAUL
78 MOUNTAIN AVE	0001	101	3			1-AC		2	ROCH, MICHAEL L & GRIFFITH, GAIL E
79 MOUNTAIN AVE	0031	501	1			1-AC		2	ELSHOLZ, ROBERT/LOUISE
80 MOUNTAIN AVE	0001	101	5			3-AC		2	SHAFRAN, ANDREW S/ADDIE M
81 MOUNTAIN AVE	0031	501	4			1-AC		2	WILLIAMS, ELIZABETH NELL
82 MOUNTAIN AVE	0001	101	7			3-AC		2	GOGGIN, MARK G/ALEXANDRA F
83 MOUNTAIN AVE	0031	501	5			1-AC		2	MUIR, GORDON/SUZANNE
84 MOUNTAIN AVE	0001	101	6			1-AC		2	FORGIONE, EDWARD J & JOYCE
85 MOUNTAIN AVE	0031	501	6			1-AC		2	METZLER, EDWARD/MARGARET TRUSTEE
86 MOUNTAIN AVE	0001	101	8			1-AC		2	JAFARI, MARY ELLEN
87 MOUNTAIN AVE	0031	501	7			1-AC		2	KAUSHAL, DEEPAK/CHAWLA, TINA
88 MOUNTAIN AVE	0001	101	9			1-AC		2	CARBONE, JOSE L/SUSAN J
89 MOUNTAIN AVE	0031	501	8			1-AC		2	GRIFFIN, JOHN B
MOUNTAINSIDE RD	0002	101	21			3-AC		15C	BOROUGH OF MENDHAM
MOUNTAINSIDE RD	0003	102	5	QFARM		3-AC		3B	HADDOCK, BENJAMIN & BEYZA
MOUNTAINSIDE RD	0003	102	6	QFARM		3-AC		3B	HADDOCK, BENJAMIN & BEYZA
MOUNTAINSIDE RD	0007	201	42			3-AC		15C	BOROUGH OF MENDHAM
MOUNTAINSIDE RD	0008	201	63	QFARM		3-AC		3B	HADDOCK, BENJAMIN & BEYZA
MOUNTAINSIDE RD	0033	501	24.01			1-AC		4A	A T & T CO, PROPERTY TAX UNIT
MOUNTAINSIDE RD	0034	501	43			1-AC		15C	BOROUGH OF MENDHAM
MOUNTAINSIDE RD	0034	501	43.01					15C	BOROUGH OF MENDHAM
4 MOUNTAINSIDE RD	0035	501	61			1-AC		2	MC CULLOUGH, MICHAEL/AZUOLAITYTE, A
8 MOUNTAINSIDE RD	0035	501	60			1-AC		2	HIGLEY, FRANK Z, JR & VIRGINIA MARX
12 MOUNTAINSIDE RD	0035	501	59			1-AC		2	OLIVETO, ELIZABETH/PHILIP

TAXING DISTRICT NO. 18 MENDHAM BOROUGH

COUNTY NO. 14 COUNTY OF MORRIS

PROPERTY LOCATION	PAGE NO.	BLOCK NO.	LOT NO.	LOT QUALIF.	ACCOUNT NO.	ZONE	TAX MAP	PROP CLASS	NAME OF OWNER
16 MOUNTAINSIDE RD	0035	501	58			1-AC		2	UNGAR, DANIEL T/LANDIS, STACY
20 MOUNTAINSIDE RD	0035	501	57			1-AC		2	SCHAEFER, TRACY & DWARKHA, ROHAN
24 MOUNTAINSIDE RD	0035	501	56			1-AC		2	CLARK, DOUGLAS
28 MOUNTAINSIDE RD	0035	501	55			1-AC		2	FEHNEL, BRADFORD S/TRICIA L
32 MOUNTAINSIDE RD	0035	501	54			1-AC		2	RICCIARDI, DAVID/SUSAN
36 MOUNTAINSIDE RD	0035	501	53			1-AC		2	ROBERTS, TIMOTHY M/SUSAN M
40 MOUNTAINSIDE RD	0035	501	52			1-AC		2	DILEMMA, KURT
44 MOUNTAINSIDE RD	0035	501	51			1-AC		2	OSMAN, CEMAL JIMMY/MICHELLE BRAGANZA
48 MOUNTAINSIDE RD	0035	501	50			1-AC		2	HERN, JAMIE BROOKE/SHIPMAN, ELIZABETH
52 MOUNTAINSIDE RD	0034	501	49			1-AC		2	SCHOLTE, KRISTIAN P & PHANIDA
56 MOUNTAINSIDE RD	0034	501	48			1-AC		2	FLEMING, WILLIAM J & DOROTHY M
60 MOUNTAINSIDE RD	0034	501	47			1-AC		2	GILLESPIE, JAMES J/ELIZABETH
64 MOUNTAINSIDE RD	0034	501	46			1-AC		2	J&R LLC
68 MOUNTAINSIDE RD	0034	501	45			1-AC		2	BRAZZA, CAESAR/BADAL, BRITTANY
72 MOUNTAINSIDE RD	0033	501	24.02			1-AC		2	ARGOBRIGHT, DEREK K/KATHY E
78 MOUNTAINSIDE RD	0032	501	24			1-AC		2	LIPOMANIS, GLENN E/MELANIE D
88 MOUNTAINSIDE RD	0032	501	23			1-AC		15C	BOROUGH OF MENDHAM
98 MOUNTAINSIDE RD	0032	501	22			1-AC		2	PETRELLA, JOHN C
102 MOUNTAINSIDE RD	0032	501	21			1-AC		2	NECHAMKIN, DAVID & LEE, NANCY
104 MOUNTAINSIDE RD	0032	501	20			1-AC		2	CARTUSCIELLO, NEIL S/CYNTHIA
108 MOUNTAINSIDE RD	0032	501	19			1-AC		2	GEHL, MATTHEW/LARA
112 MOUNTAINSIDE RD	0032	501	18			1-AC		2	HALSE/PIERSON, RONALD E/CATHERINE
116 MOUNTAINSIDE RD	0032	501	17			1-AC		2	NAPOLI, JOHN J & JOANNE M BILOTTA
120 MOUNTAINSIDE RD	0032	501	16			1-AC		2	CLAYTON, SCOTT PATRICK
124 MOUNTAINSIDE RD	0032	501	15			1-AC		2	GREGORY, PAUL T & MARGARET D
130 MOUNTAINSIDE RD	0032	501	14			1-AC		2	WOJCIK, MICHAEL C/MELISSA
136 MOUNTAINSIDE RD	0032	501	13			1-AC		2	MOREY, ASHLEY E
146 MOUNTAINSIDE RD	0032	501	12			1-AC		2	SIMONELLI, CHARLOTTE
160 MOUNTAINSIDE RD	0032	501	11			1-AC		2	KELLY, JAMES R/FREDERICA
170 MOUNTAINSIDE RD	0031	501	10			1-AC		2	STOBER, DOUGLAS S
174 MOUNTAINSIDE RD	0031	501	9			1-AC		2	COOPER, ERIC/WILLISTON, SARAH
176 MOUNTAINSIDE RD	0031	501	8.01			1AC	5	2	PELLECCHIA, JOHN M SR
190 MOUNTAINSIDE RD	0001	101	10			1-AC		2	ELSASSER, FRED & WILMA
194 MOUNTAINSIDE RD	0001	101	11			1-AC		2	ALFIERI, JOHN G & DIANE
200 MOUNTAINSIDE RD	0001	101	12			3-AC		2	MAC DONALD, JOHN C/ELISABETH
210 MOUNTAINSIDE RD	0001	101	13			3-AC		3A	HADDOCK, BENJAMIN & BEYZA
210 MOUNTAINSIDE RD	0001	101	13	QFARM		3-AC		3B	HADDOCK, BENJAMIN & BEYZA
220 MOUNTAINSIDE RD	0002	101	14	QFARM		3-AC		3B	HADDOCK, BENJAMIN & BEYZA
226 MOUNTAINSIDE RD	0002	101	16			3-AC		3A	ADITYA, KAMAL K/CHHANDA
226 MOUNTAINSIDE RD	0002	101	16	QFARM		3 AC		3B	ADITYA, KAMAL K & CHHANDA
230 MOUNTAINSIDE RD	0002	101	15			3-AC		2	BOUNIATIAN, PAVLO/GREBENYUK, OKSANA
240 MOUNTAINSIDE RD	0002	101	17			3-AC		3A	HAKES, DONALD/STEPHANIE
240 MOUNTAINSIDE RD	0002	101	17	QFARM		3-AC		3B	WU, DAVID/CHUNG, OILING
250 MOUNTAINSIDE RD	0002	101	18			3-AC		3A	YACTEEN, NADIM/JULIE
250 MOUNTAINSIDE RD	0002	101	18	QFARM		3-AC		3B	YACTEEN, NADIM/JULIE
260 MOUNTAINSIDE RD	0002	101	19	QFARM		3-AC		3B	YACTEEN, NADIM/JULIE
270 MOUNTAINSIDE RD	0002	101	20			3-AC		2	JOLLEY, STEPHEN
280 MOUNTAINSIDE RD	0002	101	22			3-AC		2	STRANGE, CASEY & JESSICA
290 MOUNTAINSIDE RD	0002	101	23			3-AC		2	RAINIS, DAVID/MELISSA
300 MOUNTAINSIDE RD	0002	101	24			3-AC		2	GEARY, JASON/NICOLE
1 MUIRFIELD LN	0110	1901	15			1-AC		2	CLAUSEN, CRAIG & SARAH QUINN-
2 MUIRFIELD LN	0111	1901	23			1-AC		2	URSCHLER, BEVERLY C
3 MUIRFIELD LN	0110	1901	16			1-AC		2	STRIANO, RUTH A & RONALD C
4 MUIRFIELD LN	0111	1901	22			1-AC		15F	ISLA, DOROTHY/AUGUSTO
5 MUIRFIELD LN	0110	1901	17			1-AC		2	RASMUSSEN, DAVID M/MEGAN ANN TRUSTEE
6 MUIRFIELD LN	0111	1901	21			1-AC		2	GRIECO, ANTHONY/LISA
1 NEW ST	0115	1903	11			1/4A		2	RHODES, JOSEPH O & FLYNN, ROGER A
3 NEW ST	0115	1903	12			1/4A		2	PATTON, ROBERT P/KRISTIN
4 NEW ST	0113	1902	3			1/4A		15D	ST JOSEPH CATHOLIC CHURCH
5 NEW ST	0116	1903	13			1/4A		2	MASTERSON, TYLER STERLING/MARIA E
6 NEW ST	0113	1902	4			1/4A		15D	ST JOSEPHS CATHOLIC CHURCH
7 NEW ST	0116	1903	14			1/4A		2	RUTT, COLIN E/DIANE M
8 NEW ST	0113	1902	5			1/4A		2	VAN ARSDALE, SCOTT L & JASONTEK D C
9 NEW ST	0116	1903	15			1/4A		2	MOLINARI, MARIA
10 NEW ST	0113	1902	6			1/4A		2	DUNHAM, CAROLYN ELLEN
11 NEW ST	0115	1903	1			1-AC		2	CALLAHAN, SCOTT DOUGLAS & BARBARA S
12 NEW ST	0113	1902	7			1/4A		2	PAOLINO, MARY
14 NEW ST	0113	1902	8			1/4A		2	REILLY, PHILLIP B III & JESSICA M

TAXING DISTRICT NO. 18 MENDHAM BOROUGH

COUNTY NO. 14 COUNTY OF MORRIS

PROPERTY LOCATION	PAGE NO.	BLOCK NO.	LOT NO.	LOT QUALIF.	ACCOUNT NO.	ZONE	TAX MAP	PROP CLASS	NAME OF OWNER
16 NEW ST	0113	1902	9			1/4A		2	SISTO, ANTHONY F
NICHOLS RD	0128	2401	8	QFARM		5-AC		3B	BRUNO, ROBERT J. JR & MICHELLE T
1 OAK FOREST LN	0130	2401	31.01			5-AC		2	BECK, DAVID/KANE, LILLESOL
2 OAK FOREST LN	0130	2401	31			5-AC		3A	VEGA, TERESA MARY/MC TIGHE, ROBERT M
2 OAK FOREST LN	0130	2401	31	QFARM		5-AC		3B	VEGA, TERESA MARY/MC TIGHE, ROBERT M
3 OAK FOREST LN	0131	2401	31.02			5-AC		2	ALEXY, MATTHEW F/LYNN E
5 OAK FOREST LN	0131	2401	31.03			5-AC		2	CHESTER, JUDITH A
7 OAK FOREST LN	0131	2401	31.04			5-AC		2	VELEZ, PAUL J & MARISA M
10 OAK FOREST LN	0131	2401	31.05			5-AC		2	GEDROIC, JOEL/KRISTINE
1 OGDEN RD	0098	1702	5			1/2A		2	ELIASOF, RYAN/ALISON
2 OGDEN RD	0099	1703	2			1-AC		2	ANTONIELLO, ASHLEY
3 OGDEN RD	0098	1702	6			1/2A		2	BAGGIO, CHRISTOPHER/TARA
OLD RAILROAD BED	0003	102	1			3-AC		15C	BOROUGH OF MENDHAM
1 ORCHARD ST	0040	602	32			1/4A		2	RACCIOPPI, MICHAEL
3 ORCHARD ST	0040	602	31			1/4A		2	GREENE, JONATHAN
4 ORCHARD ST	0037	601	14			1/4A		2	JABBOUR, TIMOTHY M/KATHRYN
5 ORCHARD ST	0040	602	30			1/4A		2	GOLDBERG, RACHAEL/FESSEL, SHANE
6 ORCHARD ST	0037	601	15			1/4A		2	BROOKS, ROBERT D/MAUREEN P
7 ORCHARD ST	0040	602	29			1/4A		2	WEAVER, PATRICK C & BOST, SANDRA J
8 ORCHARD ST	0037	601	16			1/4A		15A	BOROUGH OF MENDHAM
9 ORCHARD ST	0040	602	28			1/4A		2	MARESCA, ANTHONY/CATHERINE
10 ORCHARD ST	0037	601	17			1/4A		2	SANDFORD, CHRISTOPHER J/STILWELL, E
11 ORCHARD ST	0040	602	27			1/4A		2	PANFILE, NED R./LISA
12 ORCHARD ST	0037	601	18			1/4A		2	HSU, PATRICIA W/KILMER, DAVID W
13 ORCHARD ST	0039	602	26			1/4A		2	GANGEMI, THOMAS/BRITTA
14 ORCHARD ST	0037	601	19			1/4A		2	JENKINS, JACQUELINE
15 ORCHARD ST	0039	602	25			1/4A		2	MILLER, GRAYSON/ELIZABETH
16 ORCHARD ST	0037	601	20			1/4A		2	TOMCZYK, GREGORY J/CHRISTINA L
17 ORCHARD ST	0039	602	24			1/4A		2	KUBERT, ZACHARY/KATELYN
18 ORCHARD ST	0037	601	21			1/4A		2	FALLON, MICHAEL J JR/LAUREN C
19 ORCHARD ST	0039	602	23			1/4A		2	MOORE, BRANDON MC CORMACK/KRISTINA
20 ORCHARD ST	0037	601	22			1/4A		2	O CONNELL, JEAN
21 ORCHARD ST	0039	602	22			1/4A		2	MC CHESNEY, JOAN C/TIMOTHY
23 ORCHARD ST	0039	602	21			1/4A		2	CONTE, RICHARD & JANICE
25 ORCHARD ST	0039	602	20			1/4A		2	KERVICK, JENNIFER
27 ORCHARD ST	0045	703	11			1/4A		2	KURTZ, STEVEN J/GAIL S
29 ORCHARD ST	0046	703	12			1/4A		2	CANCEL, CONNIE
31 ORCHARD ST	0046	703	13			1/4A		2	PEREZ, BRIAN/ORAM, KATHRYN
33 ORCHARD ST	0046	703	14			1/2A		2	DEL TUFO, BARBARA
2 PARK AVE	0046	703	23			1/4A		2	HARWICK, STEPHEN/BARGIACCHI, A
4 PARK AVE	0046	703	22			1/4A		2	LONERGAN, LISA
6 PARK AVE	0046	703	21			1/4A		2	AMBROSE, JULIA ANN
8 PARK AVE	0046	703	20			1/4A		2	HAUSERMAN, RANDALL/JEAN
10 PARK AVE	0046	703	19			1/4A		2	KRANTZ, SAMANTHA M/SUBICK, BRAEZEN
12 PARK AVE	0046	703	18			1/4A		2	HODGE, OLIVER/RESTREPO, AIDA C G
14 PARK AVE	0046	703	17			1/4A		2	PIGNATIELLO, MICHAEL & ELIZABETH
1 PEACOCK LN	0040	603	8.01			1/4		2	RAGO, ANTHONY/GERARDETTE
2 PEACOCK LN	0040	603	8.02			1-AC		2	MAGUIRE, KYLE
3 PEACOCK LN	0041	603	8.04			1-AC		2	RASMUSSEN, JOSEPH G/MARIE D.
4 PEACOCK LN	0040	603	8.03			1-AC		2	DONNELLY, PATRICK B/COURTNEY M
1 PEMBROKE DR	0064	1002	2			1/4A		2	WILL, JEANNE T
2 PEMBROKE DR	0070	1003	134			1/4A		2	SALERNO, JAMES A & BARBARA L
3 PEMBROKE DR	0064	1002	3			1/4A		2	LIBERTY SQUARE INC
4 PEMBROKE DR	0070	1003	133			1/4A		2	MICHAEL SIMOFF 2013 TRUS
5 PEMBROKE DR	0064	1002	4			1/4A		2	CONTI, ANDREA G
6 PEMBROKE DR	0070	1003	132			1/4A		2	MILDE, JOSEPH/SUSAN
7 PEMBROKE DR	0064	1002	5			1/4A		2	MC NELIS, MARY ELLEN
8 PEMBROKE DR	0070	1003	131			1/4A		2	VALLAVERDE-KOCIALSKI, MARIA
9 PEMBROKE DR	0065	1002	6			1/4A		2	LACERENZA, JOSEPH & LORRAINE
10 PEMBROKE DR	0069	1003	130			1/4A		2	GRANELLI, JOHN J & AMELIA L
11 PEMBROKE DR	0065	1002	7			1/4A		2	FARINA, MICHAEL R & GERALDINE
12 PEMBROKE DR	0069	1003	129			1/4A		2	WONG, MARGARET
13 PEMBROKE DR	0065	1002	8			1/4A		2	HOOPER, EDWARD P/MARIAN MUNDY
14 PEMBROKE DR	0069	1003	128			1/4A		2	NIU, XIAOYI
15 PEMBROKE DR	0065	1002	9			1/4A		2	SCHAEFER FAMILY IRREVOCABLE TRUST
16 PEMBROKE DR	0069	1003	127			1/4A		2	HERZNER, BARBARA
17 PEMBROKE DR	0065	1002	10			1/4A		2	LAILEY, COURTNEY C/RENNA, CHRISTOPHER
18 PEMBROKE DR	0069	1003	126			1/4A		2	MACY, SUSAN

TAXING DISTRICT NO. 18 MENDHAM BOROUGH

COUNTY NO. 14 COUNTY OF MORRIS

PROPERTY LOCATION	PAGE NO.	BLOCK NO.	LOT NO.	LOT QUALIF.	ACCOUNT NO.	ZONE	TAX MAP	PROP CLASS	NAME OF OWNER
19 PEMBROKE DR	0065	1002	11			1/4A		2	CAPPADONA, NANCY
20 PEMBROKE DR	0069	1003	125			1/4A		2	SMITH, HUGH COLEMAN
21 PEMBROKE DR	0065	1002	12			1/4A		2	TRAUT, EDUARDO/OLGA CRESPO
22 PEMBROKE DR	0069	1003	124			1/4A		2	ISENBURG, PAMELA
23 PEMBROKE DR	0065	1002	13			1/4A		2	GILMORE, SUZANNE L
24 PEMBROKE DR	0069	1003	123			1/4A		2	VAN DOREN, MORGAN
25 PEMBROKE DR	0065	1002	14			1/4A		2	FONTANA, DAWN
26 PEMBROKE DR	0069	1003	122			1/4A		2	JASPER, PHILIP
27 PEMBROKE DR	0065	1002	15			1/4A		2	DEPASCALE, EDWARD & DIANE
28 PEMBROKE DR	0069	1003	121			1/4A		2	PETRUCCI, DEBORA
30 PEMBROKE DR	0069	1003	120			1/4A		2	BLUM, STEVEN/CATHERINE M
32 PEMBROKE DR	0069	1003	119			1/4A		2	BUXBAUM, HOWARD/PAULA
34 PEMBROKE DR	0069	1003	118			1/4A		2	GORDON, LAURENCE M/THERESA M
36 PEMBROKE DR	0069	1003	117			1/4A		2	GIORDANO, ELIZABETH
38 PEMBROKE DR	0068	1003	116			1/4A		2	CONOVER, ADELAIDA F
40 PEMBROKE DR	0068	1003	115			1/4A		2	CHAPMAN, MARY ELISE
42 PEMBROKE DR	0068	1003	114			1/4A		2	KLEINER, SUZANNE
44 PEMBROKE DR	0068	1003	113			1/4A		2	PEREIRA, BLANCA/PATRICIA
46 PEMBROKE DR	0068	1003	112			1/4A		2	EASLEY, VIRGINIA F
48 PEMBROKE DR	0068	1003	111			1/4A		2	MAYER, SHARON ROONEY TRUS/ET AL
50 PEMBROKE DR	0068	1003	110			1/4A		2	BUCHHEIM, GERRIT M TRUS/MARY E TRUS
52 PEMBROKE DR	0068	1003	109			1/4A		2	WHITE, MARY M TRUS/KOVACHIK, E TRUS
54 PEMBROKE DR	0068	1003	108			1/4A		2	WALTER, PATRICIA/CORONEL, PATRICIA
56 PEMBROKE DR	0068	1003	107			1/4A		2	MENNEN, ALEXANDRA ELIZABETH
58 PEMBROKE DR	0068	1003	106			1/4A		2	MITCHELL, JANET G.
60 PEMBROKE DR	0068	1003	105			1/4A		2	CASTRO, OSCAR/RUGGIERO, MICHELLE
2-4 PHOENIX DR	0061	902	19			1/4A		2	YORK, OLGA TRUSTEE
3-5 PHOENIX DR	0043	701	10			1/4A		2	CATOIRE, ALEXANDRE JOEL/POLANCO, K
6 PHOENIX DR	0061	902	18			1/2A		2	LEBLOND, WAYNE R & CONSTANCE MERRY
7 PHOENIX DR	0043	701	11			1/2A		2	SHIRTZ, CONSTANCE M
8 PHOENIX DR	0060	902	17			1/2A		2	MANCHESTER, E DAN E & BETSY E
9 PHOENIX DR	0043	701	12			1/2A		2	BUONAVOLONTA, ANTHONY/RITA
10 PHOENIX DR	0060	902	16			1/2A		15F	10 PHOENIX DR CO.
11 PHOENIX DR	0043	701	13			1/2A		2	KELLY, KENNETH/BRIGITTE
12 PHOENIX DR	0060	902	15			1/2A		2	ROSS, DAVID/SARAH ELIZABETH
13 PHOENIX DR	0044	701	14			1/2A		2	SYRIS, NICHOLAS/CAROLYN F
14 PHOENIX DR	0060	902	14			1/2A		2	BAUM, DENA LAUREN/WILSON, CHRISTOPHER
15 PHOENIX DR	0044	701	15			1/2A		2	CONNELL, RICHARD & JESSICA M
16 PHOENIX DR	0060	902	13			1/2A		2	KELSEY, RAYNER W & JOANNE E
18 PHOENIX DR	0060	902	12			1/2A		2	BLAIR, JEFFREY/MERISSA
20 PHOENIX DR	0060	902	11			1/2A		2	MC CARTHY, JOHN/MICHELE M
21 PHOENIX DR	0051	706	18			1/2A		2	COOK, CHARLES M/JANET CICARIELLO-
22 PHOENIX DR	0060	902	10			1/2A		2	SKURATON, DAVID W/CARRIE
23 PHOENIX DR	0051	706	19			1/2A		2	BARONE, JAMES DEAN/MICHELLE BENEDEK
24 PHOENIX DR	0060	902	9			1/2A		2	ZEDALIS, NELLIE C
25 PHOENIX DR	0051	706	20			1/2A		2	LODER, AMANDA/TOURISH, JEREMY A
26 PHOENIX DR	0060	902	8			1/2A		2	SHINSKE, BARRY R/MELISSA
27 PHOENIX DR	0052	706	23			1/2A		2	PAONE, SAMUEL J & BETH ANN
28 PHOENIX DR	0060	902	7			1/2A		2	DELLARATTA, JOHN H & CHRISTINE L
29 PHOENIX DR	0052	706	24			1/2A		2	BRUIN, ROLAND E & MARYANN
30 PHOENIX DR	0060	902	6			1/2A		2	ALPERIN, ANNE MARIE & JONATHAN H
31 PHOENIX DR	0052	706	25			1/2A		2	DI GENA, LEONARDO/STEPHANIE
32 PHOENIX DR	0060	902	5			1/2A		2	RITTERSBACH, STEPHEN/ & JOAN C
33 PHOENIX DR	0052	706	26			1/2A		2	HAARMANN, DALLAS SEAN/KUCSAN, SARA
34 PHOENIX DR	0060	902	4			1/2A		2	BLECK, JASON ROSS/GORDON, JULIE BET
35 PHOENIX DR	0052	706	27			1/2A		2	MORTON, NICOLAS I/ELYSSA P
36 PHOENIX DR	0059	902	3			1/2A		2	UTT, JONATHAN/CATHRYN
37 PHOENIX DR	0052	706	28			1/2A		2	KEMMERER, MATTHEW/FINK, CHRISTINE
38 PHOENIX DR	0059	902	2			1/2A		2	STRANIERO, MARILYN T
39 PHOENIX DR	0052	706	29			1/2A		2	SPIES, MARK K/CHRISTINE W
41 PHOENIX DR	0052	706	30			1/2A		2	SMITH, MICHAEL J & FERNANDEZ, MELANI
43 PHOENIX DR	0052	706	31			1/2A		2	STALEY, CHRISTOPHER & ANN
PLEASANT VALLEY RD	0124	2201	19.01			5-AC		15F	SCHIFF NATURAL LAND TRUST
PLEASANT VALLEY RD	0124	2201	19.03			5-AC		15F	SCHIFF NATURAL LAND TRUST
PLEASANT VALLEY RD	0124	2201	19.04	QFARM				3B	LEININGER, PHILIP/JENNIFER
PLEASANT VALLEY RD	0125	2201	22			5-AC		15F	SCHIFF NATURAL LAND TRUST
PLEASANT VALLEY RD	0135	2601	5	QFARM		5-AC		3B	WEINSTEIN, JUDITH F TRUS/MARKELL, J
PLEASANT VALLEY RD	0135	2601	6	QFARM		5-AC		3B	WEINSTEIN, JUDITH F TRUS/MARKELL, J

TAXING DISTRICT NO. 18 MENDHAM BOROUGH

COUNTY NO. 14 COUNTY OF MORRIS

PROPERTY LOCATION	PAGE NO.	BLOCK NO.	LOT NO.	LOT QUALIF.	ACCOUNT NO.	ZONE	TAX MAP	PROP CLASS	NAME OF OWNER
11 PLEASANT VALLEY RD	0123	2201	14			5-AC		2	KOREC, MICHAEL ANTHONY
21 PLEASANT VALLEY RD	0124	2201	15			5-AC		2	LOWE, WILLIAM THOMAS & ELIZABETH A
37 PLEASANT VALLEY RD	0124	2201	16			5-AC		2	FORD, DOUGLAS VERNE
57 PLEASANT VALLEY RD	0124	2201	17			5-AC		2	HOFFMAN, DANIEL B/EILEEN L
79 PLEASANT VALLEY RD	0124	2201	18			5-AC		2	DAVIS, STEPHEN/KATHRYN
95 PLEASANT VALLEY RD	0124	2201	19.02			5-AC		3A	DEWEY, RYAN C
95 PLEASANT VALLEY RD	0124	2201	19.02	QFARM		5-AC		3B	DEWEY, RYAN C
120 PLEASANT VALLEY RD	0134	2601	1			5-AC		2	SMITH, RANDALL S & DIANE P
201 PLEASANT VALLEY RD	0124	2201	19.04			5-AC		3A	LEININGER, PHILIP/JENNIFER
243 PLEASANT VALLEY RD	0124	2201	19.05			5-AC		3A	SOLIMINE, EMIL J
243 PLEASANT VALLEY RD	0124	2201	19.05	QFARM		5-AC		3B	SOLIMINE, EMIL J
279 PLEASANT VALLEY RD	0124	2201	19			5-AC		3A	SOLIMINE, EMIL J
279 PLEASANT VALLEY RD	0124	2201	19	QFARM		5-AC		3B	SOLIMINE, EMIL J
280 PLEASANT VALLEY RD	0135	2601	3.01			5-AC		2	STRAUSS, WILLIAM J/JOANNA
290 PLEASANT VALLEY RD	0135	2601	7			5-AC		3A	LAMB, JAMES R & BRIGID SHANLEY
290 PLEASANT VALLEY RD	0136	2601	7	QFARM		5-AC		3B	LAMB, JAMES R & BRIGID SHANLEY
329 PLEASANT VALLEY RD	0125	2201	21			5-AC		15F	SCHIFF NATURAL LAND TRUST INC
23 PRENTICE LN	0120	2001	22			1-AC		2	DAVINA, KATHERINE A/MATTHEW
35 PRENTICE LN	0120	2001	23.02			5-AC		3A	MURPHY, STEPHEN J/MARCIA H
35 PRENTICE LN	0120	2001	23.02	QFARM		5-AC		3B	MURPHY, STEPHEN J/MARCIA
44 PRENTICE LN	0120	2101	1.03			5-AC		3A	DOWNES, JAMES
44 PRENTICE LN	0120	2101	1.03	QFARM		5-AC		3B	44 PRENTICE LANE LLC C/O PARAGANO
45 PRENTICE LN	0120	2001	23.01			5-AC		2	MTWOL ASSOC LLC C/O DI IORIO
48 PRENTICE LN	0121	2101	1.11	QFARM		5-AC		3B	CALISE, JOSEPH/APRIL
55 PRENTICE LN	0120	2001	23.03			5 AC	20	2	CAVUTO, NEIL P/MARY L
1 PROSPECT ST	0114	1902	16.02			1/4A		2	D URSO, ROBERT T & ROSEMARY S
2 PROSPECT ST	0109	1901	5			1/4A		2	TANELLI, SCOTT/ZULLO, JENNIFER
3 PROSPECT ST	0114	1902	15			1/4A		2	BRACCO, SALVATORE C/JILL D
4 PROSPECT ST	0109	1901	6			1/4A		2	MILAM, CHRISTINE/MARK
5 PROSPECT ST	0114	1902	14			1/4A		2	CASS, BENJAMIN R/BRUGGER, JENNIFER
6 PROSPECT ST	0109	1901	7			1/4A		2	MULLANY, RYAN/FRANCESCA
7 PROSPECT ST	0113	1902	13			1/4A		2	PILSHAW, JOHN E & SUSAN S
8 PROSPECT ST	0109	1901	8			1/4A		2	BURGSTRESSER, LAUREN
9 PROSPECT ST	0113	1902	12			1/4A		2	ONORATI, ALFRED/REGINA
10 PROSPECT ST	0110	1901	9			1/4A		2	WESTREICH, ROBERT D/DALE N
11 PROSPECT ST	0113	1902	11			1/4A		2	JANG, JR JYUN & LIEN, WEI
12 PROSPECT ST	0110	1901	10			1/4A		2	SHAW, WILLIAM L & ELLEN D
13 PROSPECT ST	0113	1902	10			1/4A		2	CARTER, JOHN
14 PROSPECT ST	0110	1901	11			1-AC		2	DRAGALIN DANIEL J & ELIZABETH
16A PROSPECT ST	0110	1901	18			1-AC		2	CAVALLI, GARY A & KATHLEEN S
16 PROSPECT ST	0110	1901	19			1-AC		2	HOFFMAN, SCOTT P/LA FRANCE, ROBIN K
17 PROSPECT ST	0115	1903	2			1-AC		2	RAPER, BENJAMIN R/GRAHAM, LAURA W
18 PROSPECT ST	0110	1901	20			1-AC	19	2	BORKAN, MARJORIE
20 PROSPECT ST	0111	1901	20.05			1-AC		2	O'NEILL, MARY KAY
1 QUIMBY LN	0112	1901	46			1/2A		2	OSBORN, FRANK/SHANNON
2 QUIMBY LN	0112	1901	41			1/2A		2	SUSSMAN, ROY W & GRUNINGER, SANDRA
3 QUIMBY LN	0112	1901	45			1/2A		2	GARBACZ, DOMINIK/MARRIE ROSE
4 QUIMBY LN	0112	1901	42			1/2A		2	KOENIG, COLLEEN P/MOORE, JOSEPH L
5 QUIMBY LN	0112	1901	44			1/2A		2	WRIGHT, JAMES O & NANCY O
6 QUIMBY LN	0112	1901	43			1/2A		2	ORIO, MARGARET
SPRING HILL RD	0130	2401	26			5-AC		1	SPRING HILL COMMON C/O HINSHAW,J)
SPRING HILL RD	0130	2401	26.01			5-AC		1	SPRING HILL COMMON C/O E S ODENATH
20 SPRING HILL RD	0129	2401	20			5-AC		2	MICERA, MONICA TRUSTEE
30 SPRING HILL RD	0130	2401	21			5-AC		2	AUSTER, LAURA SMITH/HAUSIN, PETER
40 SPRING HILL RD	0130	2401	22			5-AC		2	PETTY, CARL
42 SPRING HILL RD	0130	2401	30			5-AC		2	RADIGAN, DOUGLAS T % HORSESHOE BEND
50 SPRING HILL RD	0130	2401	29			5-AC		2	COSEGLIA, JARED
54 SPRING HILL RD	0130	2401	25			5-AC		2	HINSHAW,JOSEPH MC MILLAN III ETAL
70 SPRING HILL RD	0130	2401	27			5-AC		2	DESKOVICK, KIM
80 SPRING HILL RD	0130	2401	24			5-AC		2	AVERY, KAREN M
90 SPRING HILL RD	0130	2401	23			5-AC		2	PELLEGRINO,JOSEPH J/GARRUBBO,SUSAN
SPRING MEADOW LN	0108	1801	36.04	QFARM		5-AC		3B	MT HERMON HILLS CO LLC
2 SPRING MEADOW LN	0108	1801	36.01			5-AC		3A	HACKMAN, ANNA
2 SPRING MEADOW LN	0108	1801	36.01	QFARM		5-AC		3B	HACKMAN, ANNA
3 SPRING MEADOW LN	0108	1801	36.02			5-AC		3A	SINGH, TEJINDER TRUS
3 SPRING MEADOW LN	0108	1801	36.02	QFARM		5-AC		3B	SINGH, TEJINDER TRUS
1A STERLING AVE	0047	704	1.01			1/2A		2	BARTER, THOMAS/ELIZABETH
1 STERLING AVE	0047	704	2			1/2A		2	ROSSI, JOHN F & SUSAN G

TAXING DISTRICT NO. 18 MENDHAM BOROUGH

COUNTY NO. 14 COUNTY OF MORRIS

PROPERTY LOCATION	PAGE NO.	BLOCK NO.	LOT NO.	LOT QUALIF.	ACCOUNT NO.	ZONE	TAX MAP	PROP CLASS	NAME OF OWNER
2 STERLING AVE	0045	703	9			1/2A		2	CAMPOLI, JAMES/ALISON
3 STERLING AVE	0047	704	3			1/2A		2	HENRY, NEIL J/LESLIE C
4 STERLING AVE	0045	703	8			1/2A		2	BRUIN, BARBARA A
5 STERLING AVE	0047	704	4			1/2A		2	GEPPERT, JOHN/KAREN
6 STERLING AVE	0045	703	7			1/2A		2	WAGNER, KATHLEEN
7 STERLING AVE	0047	704	5			1/2A		2	KERR, JUDITH H
8 STERLING AVE	0045	703	6			1/2A		2	GATZKE, RUSSELL D
9 STERLING AVE	0047	704	6			1/2A		2	JACOBSON, ANDREW & NANCY K
10 STERLING AVE	0045	703	5			1/2A		2	RUSTEK, KAREN ANNE
11 STERLING AVE	0047	704	7			1/2A		2	RACIOPPI, TODD & LISA
12 STERLING AVE	0045	703	4			1/2A		2	LATHROP, VICTORIA S
13 STERLING AVE	0047	704	8			1/2A		2	WILLKENS, MARY KATHRYN/WIDDIECOMBE, R
14 STERLING AVE	0045	703	3			1/2A		2	KORUNOVSKI, GORGI/JULIANNA
16 STERLING AVE	0045	703	1			1/2A		2	LOCKE, JASON/KELLY
STEVENS RD	0133	2501	9	QFARM		5-AC		1	MODNY, MARYLYN
STEVENS RD	0133	2501	10			5-AC		1	SEVEN STEVENS LLC
2 STEVENS RD	0133	2502	1.03			5AC	25	2	SOLIMINE, DAVID/OKORE INSURANCE
4 STEVENS RD	0134	2502	1.04			5AC	25	2	MILAM, MARK/CHRISTINE
5 STEVENS RD	0133	2501	11					2	AHMED, NADIM/ASRA
6 STEVENS RD	0134	2502	1.05			5AC	25	1	MILAM, MARK/CHRISTINE
3 SUTTON CT	0091	1402	16			1-AC		2	SOARES, THALES MUNIZ/SOARES, V
4 SUTTON CT	0091	1402	12			1-AC		2	FERNANDEZ, ALLISON
5 SUTTON CT	0091	1402	15			1-AC		2	CHAKRIN, LEWIS M & LINDA B
6 SUTTON CT	0091	1402	13			1-AC		2	DEL VENTO, MATTHEW & MARY ANNE
8 SUTTON CT	0091	1402	14			1-AC		2	ROONEY, JENNIFER-ANDDERSON & PETER
1 TALMAGE RD	0118	2001	9			1-AC		2	SCHIEDL/WYPIJEWSKA, MARTIN/CHRISTIN
2 TALMAGE RD	0094	1501	29			1-AC		2	LEVINE, CRAIG/VLCEK, LISA
3 TALMAGE RD	0118	2001	10			1-AC		2	AGRESTI, ANTHONY/CHRISTINE
4 TALMAGE RD	0094	1501	28			1-AC		2	O NEILL, THOMAS JAMES/ELISE GRACE
5 TALMAGE RD	0118	2001	11			1-AC		2	SNYDER, JAMES A & SARAH H
7 TALMAGE RD	0118	2001	12			1-AC		2	COSMI, JOHN E & TANIA
11 TALMAGE RD	0118	2001	13.02			1-AC		2	GILLAM, LINDA D
15 TALMAGE RD	0118	2001	13.03			1-AC		2	WERTHER, PAUL S/MARCIA S
22 TALMAGE RD	0085	1401	10			1-AC		2	LYNCH, JOSEPH/JENNIFER
23 TALMAGE RD	0118	2001	13.04			1-AC		2	TUTHILL, ANN L
30 TALMAGE RD	0085	1401	10.01					2	DUVA, JAMES/PAULA
44 TALMAGE RD	0086	1401	11			1-AC		2	LANAHAN, KEVIN J & MEGAN A
45 TALMAGE RD	0119	2001	14			1-AC		2	REINERS, ALBERT/PATRICIA/VICTORIA
48 TALMAGE RD	0086	1401	12			1-AC		2	RUZIS, GRIGORIY/BYRDIN, FRANCES
55 TALMAGE RD	0119	2001	15			1-AC		2	REDICK, SAMUEL F
62 TALMAGE RD	0087	1401	24			1-AC		2	CHARLEIGH SADIE LLC
70 TALMAGE RD	0087	1401	25			1-AC		2	LUO, HAOKUAN
80 TALMAGE RD	0087	1401	26			1-AC		2	MARCHESI, JAMES/TRACY
81 TALMAGE RD	0119	2001	19			1-AC		2	CHARLESWORTH, KIM C
85 TALMAGE RD	0119	2001	18			1-AC		2	FLANAGAN, EDWARD F & ROSLYN J
89 TALMAGE RD	0119	2001	20			1-AC		2	MARX, DANIEL STEVEN
90 TALMAGE RD	0091	1402	19			1-AC		2	YALE J LEVEY REVOCABLE TRUST
95 TALMAGE RD	0120	2001	21			1-AC		2	SANTO, DENNIS R & ANNE
100 TALMAGE RD	0091	1402	20			1-AC		2	LUDLOW, GEORGE/AMY
104 TALMAGE RD	0091	1402	20.01			1-AC		2	KANDA, JUSTIN H/KATHERINE C
130 TALMAGE RD	0088	1401	45			1-AC		2	MORRIS/BUBROW, DANIEL D/KEITH
135 TALMAGE RD	0121	2101	5			5-AC		3A	SAVINO, JOSEPH & ROSANNA
135 TALMAGE RD	0121	2101	5	QFARM		5 AC		3B	SAVINO, JOSEPH & ROSANNA
135 TALMAGE RD	0121	2101	5.01	QFARM		5 AC		3B	SAVINO, JOSEPH & ROSANNA
144 TALMAGE RD	0088	1401	46			1-AC		2	REPETTO, JESUS/ALLISON BINNION
145 TALMAGE RD	0121	2101	4.01					2	ALBERT, EDMUND JASON/KATALIN MARGIT
147 TALMAGE RD	0121	2101	4.02					1	ALANAS DEVELOPMENT LLC
151 TALMAGE RD	0120	2101	1.05			5-AC		2	KENNEDY, JUSTIN D. & ANGIE
154 TALMAGE RD	0089	1401	57			1-AC		2	MURPHY, JOHN E/O BRIEN, CAROLINE
164 TALMAGE RD	0089	1401	58			3-AC		2	PATULLO, ANTHONY F/CATHERINE M DUDIS
186 TALMAGE RD	0095	1601	17			1-AC		2	GLASSNER, MICHAEL S/CHRISTINE S
194 TALMAGE RD	0095	1601	16			1-AC		2	SHEPARD, PETER/MAXINE
198 TALMAGE RD	0095	1601	15			1-AC		2	BEERS, ALLAN J & MAUREEN E
210 TALMAGE RD	0095	1601	14			1-AC		2	FRICKE, HERBERTON E III & PATRICIA A
214 TALMAGE RD	0095	1601	13			1-AC		2	TRACY, DAVID L & ANN S
216 TALMAGE RD	0095	1601	10			1-AC		2	DAMIANO, RACHEL & EDMUND J
218 TALMAGE RD	0095	1601	11			1-AC		2	BROWN, MICHELE
220 TALMAGE RD	0095	1601	12			1-AC		2	SABINE, CLAUDIA

TAXING DISTRICT NO. 18 MENDHAM BOROUGH

COUNTY NO. 14 COUNTY OF MORRIS

PROPERTY LOCATION	PAGE NO.	BLOCK NO.	LOT NO.	LOT QUALIF.	ACCOUNT NO.	ZONE	TAX MAP	PROP CLASS	NAME OF OWNER
222 TALMAGE RD	0095	1601	9			1-AC		2	GALINDO, CESAR ALEJANDRO/KELLY, MARY-ROSSO, HEATHER M
224 TALMAGE RD	0095	1601	8			1-AC		2	THOMPSON, EDWARD/CORNELLIO-ALTER, C CONCHAR, D SCOTT
226 TALMAGE RD	0095	1601	7			1-AC		2	
228 TALMAGE RD	0095	1601	6			1-AC		2	
232 TALMAGE RD	0095	1601	5			1-AC		2	WENDY LAMP POTTER REVOCABLE LIVING
242 TALMAGE RD	0094	1601	3			1-AC		2	EGAN, JAMES J & KATHLEEN
246 TALMAGE RD	0094	1601	2			1-AC		2	ALFANO, PHILIP/AMY
TEMPE WICK RD	0100	1703	16			1-AC		1	BUDNICK, TRAVIS J/GOLDBERG, KIRBY P
1 TEMPE WICK RD	0097	1701	7			1/4A		2	LECLAIR, VIVIEN/DESLAVA
2 TEMPE WICK RD	0136	2701	1			LB		15C	UNITED STATES POSTAL SERVICE
3 TEMPE WICK RD	0097	1701	8			1/4A		2	MAURI, GIACOMO & STEPHEN JAMES
5 TEMPE WICK RD	0097	1701	9			1/4A		2	BERRYHILL, ALICE ANN
7 TEMPE WICK RD	0098	1702	1			1/2A		2	HANLON, CARLA
8 TEMPE WICK RD	0138	2701	10			1/2A		4A	CPI MENDHAM I LLC / ET ALS
9 TEMPE WICK RD	0098	1702	2			1/2A		2	KWASNIK, DENNIS/BARBARANN
11 TEMPE WICK RD	0098	1702	3			1/2A		2	KRUPP, ROY S & JUDITH
12 TEMPE WICK RD	0138	2701	8			1/2A		2	SULLIVAN RUSSELL MICHAEL & KRISTEN
13 TEMPE WICK RD	0098	1702	4			1/2A		2	TOPALANCHIK, LELIA ANTONIETTA GARCIA
14 TEMPE WICK RD	0138	2701	7			1/2A		2	FALCEY, NICOLE/MILLER, JOSEPH G
15 TEMPE WICK RD	0098	1703	1			1-AC		2	WEISSMAN, TAMARA/NAOMI CO-TRUSTEES
16 TEMPE WICK RD	0138	2701	6			1/2A		2	ALBERTO, JOSE R/NASRIN AMERI-
THOMAS RD	0109	1801	37	QFARM		5-AC		3B	DE NEUFVILLE, PETER B
THOMAS RD	0109	1801	38.01	C01		5-AC		15C	BOROUGH OF MENDHAM
THOMAS RD	0109	1801	38.01	C02		5-AC		15F	SCHIFF NATURAL TRUST
THOMAS RD	0121	2201	3	QFARM		5-AC		3B	THOMAS, JAMES H & FLOR DE MARIA
2 THOMAS RD	0108	1801	36.05	QFARM		5-AC		3B	DE NEUFVILLE, JOHN P
4 THOMAS RD	0108	1801	36.03			5-AC		3A	DE NEUFVILLE, JOHN P
4 THOMAS RD	0108	1801	36.03	QFARM		5-AC		3B	MT HERMON HILLS COMPANY LLC
167 THOMAS RD	0108	1801	37			5-AC		3A	DE NEUFVILLE, PETER B
180 THOMAS RD	0122	2201	4.01					2	LUNDBERG, BONNIE F
220 THOMAS RD	0122	2201	4.02			5-AC		3A	BRILL, CHERYL A
220 THOMAS RD	0122	2201	4.02	QFARM		5-AC		3B	BRILL, CHERYL A
225 THOMAS RD	0122	2201	6			5-AC		2	WADE FUND NEUFVILL, JOHN/DAVID
230 THOMAS RD	0121	2201	4			5-AC		3A	THOMAS, JAMES H & FLOR DE MARIA
230 THOMAS RD	0122	2201	4	QFARM		5-AC		3B	THOMAS, JAMES H & FLOR DE MARIA
298 THOMAS RD	0109	1801	38			5-AC		3A	THOMAS, EDWARD & TAMARA
298 THOMAS RD	0109	1801	38	QFARM		5-AC		3B	THOMAS, EDWARD & TAMARA
1 TOWNSEND RD	0112	1901	35			1-AC		2	LOPANIK, DARLENE R & BRUCE J
2 TOWNSEND RD	0111	1901	25			1-AC		2	NIEDERAUER, PETER R & YVONNE M
3 TOWNSEND RD	0112	1901	34			1-AC		2	SMITH, ELIZABETH M
4 TOWNSEND RD	0111	1901	26			1-AC		2	SMYTH, BRIAN THOMAS/ANNA CARMELA
5 TOWNSEND RD	0112	1901	33			1-AC		2	STAMETS, DAWN LYNN
6 TOWNSEND RD	0111	1901	27			1-AC		2	TOTH, RUSSELL & ROBIN
7 TOWNSEND RD	0111	1901	32			1-AC		2	HASTINGS, PETER B/DONNA
8 TOWNSEND RD	0111	1901	28			1-AC		2	CALAMARE, PATRICK JOHN/ANNA LOVEYS
9 TOWNSEND RD	0107	1801	18			1-AC		2	KELLY, JASON
10 TOWNSEND RD	0111	1901	29			1-AC		2	DE STEFANO, GARY/LISA
11 TOWNSEND RD	0111	1901	31			1-AC		2	CONNELLY/ERMAL, WILLIAM R/KAREN A
13 TOWNSEND RD	0111	1901	30			1-AC		2	BARRY, PETER/LINDA
1 VALLEY WAY	0033	501	33			1-AC		2	CARRARA, ERIC KENT & ROSEMARY T
2 VALLEY WAY	0031	501	2			1-AC		2	KELLY, DONALD C & MARGARET T
3 VALLEY WAY	0033	501	34			1-AC		2	MURPHY, SEAN/MARTHA
4 VALLEY WAY	0031	501	3			1-AC		2	MARSZALEK, LEONARD E/ALLISON
5 VALLEY WAY	0033	501	35			1-AC		2	GRUNTALS, INARS & JEAN C
6 VALLEY WAY	0033	501	32			1-AC		2	SUHOCKI, VINCENT P
7 VALLEY WAY	0033	501	36			1-AC		2	BARNICLE, MICHAEL & LAUREN P
8 VALLEY WAY	0033	501	31			1-AC		2	POLITAN, MARK/OLIVIA
9 VALLEY WAY	0034	501	37			1-AC		2	PALMER, MATTHEW G/JULIA S
10 VALLEY WAY	0033	501	30			1-AC		2	MASIELLO, SHARON L
11 VALLEY WAY	0034	501	38			1-AC		2	BENIGNO, JOHN P/SARAH A
12 VALLEY WAY	0033	501	29			1-AC		2	FRIEDER, EVAN & JENNIFER
13 VALLEY WAY	0034	501	39			1-AC		2	BAXTER, JOHN F & ELLEN L
14 VALLEY WAY	0033	501	28			1-AC		2	ROTHER, HERBERT P & MARIE J
15 VALLEY WAY	0034	501	40			1-AC		2	SCHWARTZ, MICHAEL J & CHRISTINE M
16 VALLEY WAY	0033	501	27			1-AC		2	ESTERLY, STEVEN R/BRYNN L
17 VALLEY WAY	0034	501	41			1-AC		2	PEDALINO, ARJAY N/SUSAN
18 VALLEY WAY	0033	501	26			1-AC		2	MERKLINGER, RICHARD/LISA
19 VALLEY WAY	0034	501	42			1-AC		2	BOWEN, ALAN W JR & CINDY S

TAXING DISTRICT NO. 18 MENDHAM BOROUGH

COUNTY NO. 14 COUNTY OF MORRIS

PROPERTY LOCATION	PAGE NO.	BLOCK NO.	LOT NO.	LOT QUALIF.	ACCOUNT NO.	ZONE	TAX MAP	PROP CLASS	NAME OF OWNER
2 VILLAGE CIR	0012	301	7			1/4A		2	THORPE, JACK TYLER/ALEXANDRA EILEEN
3 VILLAGE CIR	0012	301	16.01			1/4A	3	2	AYALA, ERNESTO/GONZALEZ, MARIA EUGENI
4 VILLAGE CIR	0012	301	8			1/4A		2	DURKIN, ALLYSON
5 VILLAGE CIR	0012	301	15			1/4A		2	AKHTAR, SHAMIM/SONAL
6 VILLAGE CIR	0012	301	9			1/4A		2	ADINOLFI, ANTHONY & CRISTIN
7 VILLAGE CIR	0012	301	14			1/4A		2	PELA, THOMAS P
8 VILLAGE CIR	0012	301	10			1/4A		2	JEFFRERYS, EDWARD T & MARIANNE N
9 VILLAGE CIR	0012	301	13			1/4A		2	MENDHAM HILLS CHAPEL
10 VILLAGE CIR	0012	301	11			1/4A		2	ROTH, ZACHARY/KERRINE
11 VILLAGE CIR	0012	301	12			1/2A		2	CANTALE, ANTHONY/LORNA
WASHINGTON CORNER RD	0128	2401	9.01			5-AC		1	CRAWFORD, EDWARD P/CATHERINE A TRUS
WASHINGTON CORNER RD	0128	2401	9.02			5-AC		1	WASHINGTON CORNER ASSOC C/O PYZNAK
WASHINGTON CORNER RD	0129	2401	9.03	QFARM		5-AC		3B	FARINA, JOSEPH/ANGELA
WASHINGTON CORNER RD	0129	2401	9.04			5-AC		15F	PASSAIC RIVER COALITION
2 WEDGEWOOD LN	0057	804	3			1-AC		2	TEPERMAN, IGOR & KOFMAN, YANA
3 WEDGEWOOD LN	0052	801	3			1-AC		2	FRANZESE, NEIL C & ANN T
4 WEDGEWOOD LN	0057	804	4			1-AC		2	ROCCA, MICHAEL & ELLEN
5 WEDGEWOOD LN	0052	801	2			1-AC		2	KAPPEL, MARILYN G.
6 WEDGEWOOD LN	0057	804	5			1-AC		2	ABRAMSON, SHAWN/DIANA
7 WEDGEWOOD LN	0052	801	1			1-AC		2	SCHUTZMAN, LEE & KRISTEN
1 WEXFORD DR	0063	1001	2			1/4A		2	IMBRIS & CO
2 WEXFORD DR	0068	1003	104			1/4A		2	FRITTS, ANNE H
3 WEXFORD DR	0063	1001	3			1/4A		2	NAHAMA, DAVID R
4 WEXFORD DR	0068	1003	103			1/4A		2	GIANFORCARO, GEORGE F/KATHLEEN A
5 WEXFORD DR	0063	1001	4			1/4A		2	GODLESKI, DALE/MICHAEL
6 WEXFORD DR	0067	1003	102			1/4A		2	BERGMAN, MARTHA P.
7 WEXFORD DR	0063	1001	5			1/4A		2	CONNOLLY, GEORGE/BERNICE
8 WEXFORD DR	0067	1003	101			1/4A		2	CHADWICK, SUSAN S
9 WEXFORD DR	0063	1001	6			1/4A		2	PASTORE, BEVERLY
10 WEXFORD DR	0067	1003	100			1/4A		2	SUMINSKI, HOLLY B
11 WEXFORD DR	0063	1001	7			1/4A		2	CHATTERJEE, ROBI/VIRGINIA
12 WEXFORD DR	0067	1003	99			1/4A		2	FISCHER, JOHN J JR & MC IVER, NANCY J
13 WEXFORD DR	0063	1001	8			1/4A		2	EBERENZ, LYNN E
14 WEXFORD DR	0067	1003	98			1/4A		2	KELLS, RYAN/KATHRYN DAVIS
15 WEXFORD DR	0063	1001	9			1/4A		2	FRANZONE, MICHAEL/MALONE, SAMANTHA
16 WEXFORD DR	0067	1003	97			1/4A		2	GEAREY, STEPHEN/SUSAN B
17 WEXFORD DR	0064	1001	10			1/4A		2	PBR-REAL LLC
18 WEXFORD DR	0067	1003	96			1/4A		2	MAURER, CHARLES F W/SHON
19 WEXFORD DR	0064	1001	11			1/4A		2	FITZPATRICK, MICHAEL/ROMANO, CHRISTA
20 WEXFORD DR	0067	1003	95			1/4A		2	HOGOBOOM, JOHN D/GRIFFITH, DANA L
21 WEXFORD DR	0064	1001	12			1/4A		2	GIRARDI, PAUL MICHAEL/SARAH ANNE WO
22 WEXFORD DR	0067	1003	94			1/4A		2	TRACEY, CHRISTINE
23 WEXFORD DR	0064	1001	13			1/4A		2	KOSCH, JAMES A/JOAN
24 WEXFORD DR	0067	1003	93			1/4A		2	KOZE, JENNIFER PERRY
25 WEXFORD DR	0064	1001	14			1/4A		2	GRUENSTEIN, GAD/ROTHSTEIN, JUDY
26 WEXFORD DR	0067	1003	92			1/4A		2	SHEA, KRISTEN AMANDA/DANIEL JAMES
27 WEXFORD DR	0064	1001	15			1/4A		2	GIONCO, DAVID G
28 WEXFORD DR	0067	1003	91			1/4A		2	FITZSIMMONS, KATHRYN M
29 WEXFORD DR	0064	1001	16			1/4A		2	BUZOT, HERVE
30 WEXFORD DR	0067	1003	90			1/4A		2	KOTCHO, JAMES P/GROSS, NANCY E
31 WEXFORD DR	0064	1001	17			1/4A		2	STERNBERG, GEORGE/KATRIN D CO-TRUS
32 WEXFORD DR	0067	1003	89			1/4A		2	BARBERA, JOY
33 WEXFORD DR	0064	1001	18			1/4A		2	MAHER, TARA
34 WEXFORD DR	0066	1003	88			1/4A		2	LAZAROW, ARNOLD S/SUZANNE
35 WEXFORD DR	0064	1001	19			1/4A		2	MC CARTHY, DENISE M
36 WEXFORD DR	0066	1003	87			1/4A		2	RIKKOLA, DAVID/CHRISTINE
38 WEXFORD DR	0066	1003	86			1/4A		2	NUZZI, MADELYN
40 WEXFORD DR	0066	1003	85			1/4A		2	BUNN, JON/ADESSA, ALLEGRA
42 WEXFORD DR	0066	1003	84			1/4A		2	MCLAUGHLIN, STEVEN & VALERIE
44 WEXFORD DR	0066	1003	83			1/4A		2	ISABELLE S CUNNINGHAM REVOCABLE TRU
46 WEXFORD DR	0066	1003	82			1/4A		2	CONTI, JAMES J JR & ELIZABETH C B-
48 WEXFORD DR	0066	1003	81			1/4A		2	MAJAGAH, KUSHBY/IMANE
50 WEXFORD DR	0066	1003	80			1/4A		2	EBERHART, DONALD
52 WEXFORD DR	0066	1003	79			1/4A		2	LEONARDELLI, MELINDA
54 WEXFORD DR	0066	1003	78			1/4A		2	ABRAMSON, TRICIA A
56 WEXFORD DR	0066	1003	77			1/4A		2	MILNER, THOMAS A/STIMPSON, SUSAN
58 WEXFORD DR	0066	1003	76			1/4A		2	LOSQUADRO, MICHAEL/MARION G
60 WEXFORD DR	0066	1003	75			1/4A		2	ANDERSON, RICHARD C/PHYLLIS B

TAXING DISTRICT NO. 18 MENDHAM BOROUGH

COUNTY NO. 14 COUNTY OF MORRIS

PROPERTY LOCATION	PAGE NO.	BLOCK NO.	LOT NO.	LOT QUALIF.	ACCOUNT NO.	ZONE	TAX MAP	PROP CLASS	NAME OF OWNER
62 WEXFORD DR	0065	1003	74			1/4A		2	YASTREMSKI, DAVID & TATIANA
64 WEXFORD DR	0065	1003	73			1/4A		2	LODERSTEDT, ROBERT
66 WEXFORD DR	0065	1003	72			1/4A		2	JARP, SANDRA C
68 WEXFORD DR	0065	1003	71			1/4A		2	BREWSTER, DARYL/RENEE
7 WHISPERING IVY PATH	0110	1901	20.01			1-AC	19	2	TUOHY, MATTHEW & SAMANTHA
8 WHISPERING IVY PATH	0111	1901	20.04			1-AC	19	2	GRECO, MICHAEL F/SANDRA
9 WHISPERING IVY PATH	0110	1901	20.02			1-AC	19	2	WARREN, TODD E/ROMERO, AUDREY A
10 WHISPERING IVY PATH	0111	1901	20.03			1-AC	19	2	VALIANATOS, PETE/MICHELE
1 WILSON ST	0021	401	2			1/4A		2	REGAN, MADELYN S/REGAN, CHRISTOPHER L
2 WILSON ST	0013	301	21			1/4A		2	ANAND, TARANJIT
3 WILSON ST	0021	401	3			1/4A		2	WALL, PETER & GWEN
4 WILSON ST	0013	301	22			1/2A		15C	BOROUGH OF MENDHAM
5 WILSON ST	0021	401	4			1/4A		2	CUSANO, NICHOLAS/CAREN
6 WILSON ST	0013	301	23			1/2A		2	MARINI, NED/KATELYN
7 WILSON ST	0022	401	5			1/4A		2	WILCOCK, JOHN/JANE
2 WINDYMERE LN	0086	1401	10.08			1 AC		2	MURPHY, GEORGE F FOURTH/CATHERINE R
3 WINDYMERE LN	0085	1401	10.02					2	GUARENTE, CRAIG A/CHRISTINE D
4 WINDYMERE LN	0086	1401	10.07			1 AC		2	4 WINDYMERE LN CO.
5 WINDYMERE LN	0085	1401	10.03			1 AC		2	SMART, BRENDA M/HIPOLIT, CHRISTINE
6 WINDYMERE LN	0086	1401	10.06			1 AC		2	CARVELLI, PAUL F
7 WINDYMERE LN	0085	1401	10.04			1 AC		2	LA ROSA, JEFFREY T/AMY HAUSER
8 WINDYMERE LN	0085	1401	10.05			1 AC		2	MILLER, CHRISTOPHER MICHAEL/LISA M C
WINDYMERE LN REAR	0086	1401	15.01			1-AC		1	NOTARO, ERNEST & BINTA

1 L i n e	2 Block No. Lot No. Qualification Account No.	3 Land Dimensions Building Description Additional Lots Acreage	Prop. Class	4 Owner's Name Address City State Property Location	Billing Code Zip Code	5 Land Improvement Total	6 Exemptions Cd. Amount	7 Net Taxable Value	8 Deduct. Cd.Quan.	9 Special Tax Codes	10 Num Units	12 DED AMT 2023 TAX 2024 1ST
1	101 1	2.280 AC 2S F G2 2.2800	2	BRADLEY, JAMES EDMUND 72 MOUNTAIN AVE MENDHAM, NJ 72 MOUNTAIN AVE	07945 1-AC	360100 233800 593900		593900			01	.00 14574.31 7287.16
2	101 2	2.400 AC 2S F OB2 2.4000	2	HENDERSHOT, ALAINA/DUNN, GERALD M 74 MOUNTAIN AVE MENDHAM, NJ 74 MOUNTAIN AVE	07945 1-AC	365500 171900 537400		537400			01	.00 13187.80 6593.90
3	101 3	0.850 AC 2S F OB1 .8500	2	ROCH, MICHAEL L & GRIFFITH, GAIL E 78 MOUNTAIN AVE MENDHAM, NJ 78 MOUNTAIN AVE	07945 1-AC	311100 489600 800700		800700			01	.00 19649.18 9824.59
4	101 4	4.220 AC 4.2200	2	RITTER, PAUL 76 MOUNTAIN AVE MENDHAM, NJ 76 MOUNTAIN AVE	00660 07945 3-AC	461800 288200 750000		750000			01	.00 18405.00 9202.50
5	101 5	5.540 AC 1.7S F G2 OB3 5.5400	2	SHAFRAN, ANDREW S/ADDIE M 80 MOUNTAIN AVE MENDHAM, NJ 80 MOUNTAIN AVE	00672 07945 3-AC	495300 339700 835000		835000			01	.00 20490.90 10245.45
6	101 6	0.950 AC 2S F OB2 .9500	2	FORGIONE, EDWARD J & JOYCE 84 MOUNTAIN AVE MENDHAM, NJ 84 MOUNTAIN AVE	07945 1-AC	315900 144900 460800		460800			01	.00 11308.03 5654.02
7	101 7	0.840 AC 1.5 F G2 .8400	2	GOGGIN, MARK G/ALEXANDRA F 82 MOUNTAIN AVE MENDHAM, NJ 82 MOUNTAIN AVE	00660 07945 3-AC	310700 191100 501800		501800			01	.00 12314.17 6157.09
8	101 8	1.690 AC 2S F G1 OB2 1.6900	2	JAFARI, MARY ELLEN 86 MOUNTAIN AVE MENDHAM, NJ 86 MOUNTAIN AVE	04703 07945 1-AC	351000 619200 970200		970200			01	.00 23808.71 11904.36
9	101 9	1.272 AC 1.2720	2	CARBONE, JOSE L/SUSAN J 88 MOUNTAIN AVE MENDHAM, NJ 88 MOUNTAIN AVE	07945 1-AC	331200 336300 667500		667500			01	.00 16380.45 8190.23
10	101 10	1.090 AC 1.0900	2	ELSASSER, FRED & WILMA 190 MOUNTAINSIDE RD MENDHAM, NJ 190 MOUNTAINSIDE RD	07945 1-AC	305600 287100 592700		592700	S 1 02 W 1		01	500.00 14044.86 7022.43
11	101 11	1.104 AC 2SF G2 1.1040	2	ALFIERI, JOHN G & DIANE 194 MOUNTAINSIDE RD MENDHAM, NJ 194 MOUNTAINSIDE RD	07945 1-AC	323200 418600 741800		741800			01	.00 18203.77 9101.89
12	101 12	2.570 AC 2S F 2.5700	2	MAC DONALD, JOHN C/ELISABETH 200 MOUNTAINSIDE RD MENDHAM, NJ 200 MOUNTAINSIDE RD	07945 3-AC	298500 51500 350000		350000			01	.00 8589.00 4294.50
13	101 13	1.000 AC 1.5S F G2 1.0000	3A	HADDOCK, BENJAMIN & BEYZA 210 MOUNTAINSIDE RD MENDHAM, NJ 210 MOUNTAINSIDE RD	07945 3-AC	350100 412400 762500		762500			01	.00 18711.75 9355.88
14	101 13 QFARM	10.00 AC 10.0000	3B	HADDOCK, BENJAMIN & BEYZA 210 MOUNTAINSIDE RD MENDHAM, NJ 210 MOUNTAINSIDE RD	07945 3-AC	2900 0 2900		2900				.00 71.17 35.59

W01 250

4582900

0

101

S01 250

3984300

8567200

13

1 L i n e	2 Block No. Lot No. Qualification Account No.	3 Land Dimensions Building Description Additional Lots Acreage	4 Owner's Name Address City State Property Location	5 Billing Code Zip Code	6 Land Improvement Total	7 Exemptions Cd. Amount	8 Net Taxable Value	9 Deduct. Cd.Quan.	10 Special Tax Codes	11 Num Units	12 DED AMT 2023 TAX 2024 1ST
1	101 14 QFARM	18.0 AC VACANT 18.0000	3B HADDOCK, BENJAMIN & BEYZA 220 MOUNTAINSIDE RD MENDHAM, NJ 220 MOUNTAINSIDE RD	07945 3-AC	14200 0 14200		14200				.00 319.02 159.51
2	101 15	9.315 AC 2S F 2AG 9.3150	2 BOUNIATIAN, PAVLO/GREBENYUK, OKSANA 230 MOUNTAINSIDE RD MENDHAM, NJ 230 MOUNTAINSIDE RD	00660 07945 3-AC	580200 649200 1229400		1229400			01	.00 30169.48 15084.74
3	101 16	3.0 AC 3.0000	3A ADITYA, KAMAL K/CHHANDA 226 MOUNTAINSIDE RD MENDHAM, NJ 226 MOUNTAINSIDE RD	07945 3-AC	389500 2016500 2406000		2406000			01	.00 59043.24 29521.62
4	101 16 QFARM	9.769 AC 9.7690	3B ADITYA, KAMAL K & CHHANDA 226 MOUNTAINSIDE RD MENDHAM, NJ 226 MOUNTAINSIDE RD	07945 3 AC	5300 0 5300		5300				.00 120.25 60.13
5	101 17	3.08 AC 1.5S F G2 OB2 P 3.0800	3A HAKES, DONALD/STEPHANIE 240 MOUNTAINSIDE RD MENDHAM, NJ 240 MOUNTAINSIDE RD	07945 3-AC	413300 1457800 1871100		1871100			01	.00 45916.79 22958.40
6	101 17 QFARM	5.00 AC 5.0000	3B WU, DAVID/CHUNG, OILING 240 MOUNTAINSIDE RD MENDHAM, NJ 240 MOUNTAINSIDE RD	07945 3-AC	4700 0 4700		4700				.00 105.52 52.76
7	101 18	1.500 AC 2S F 2S CB G4 P 1.5000	3A YACTEEN, NADIM/JULIE 250 MOUNTAINSIDE RD MENDHAM, NJ 250 MOUNTAINSIDE RD	00672 07945 3-AC	342000 962200 1304200		1304200			01	.00 32005.07 16002.54
8	101 18 QFARM	3.510 AC 3.5100	3B YACTEEN, NADIM/JULIE 250 MOUNTAINSIDE RD MENDHAM, NJ 250 MOUNTAINSIDE RD	07945 3-AC	700 0 700		700				.00 14.72 7.36
9	101 19 QFARM	18.980 AC 18.9800	3B YACTEEN, NADIM/JULIE 250 MOUNTAINSIDE RD MENDHAM, NJ 260 MOUNTAINSIDE RD	07945 3-AC	11700 0 11700		11700				.00 262.58 131.29
10	101 20	3.324 AC 3.3240	2 JOLLEY, STEPHEN 270 MOUNTAINSIDE RD MENDHAM, NJ 270 MOUNTAINSIDE RD	00660 07945 3-AC	407200 505800 913000		913000			01	.00 22405.02 11202.51
11	101 21	27.0 AC 27.0000	15C BOROUGH OF MENDHAM 2 W MAIN ST MENDHAM, NJ MOUNTAINSIDE RD	07945 3-AC	1085000 0 1085000		*EXEMPT*				.00 .00 .00
12	101 22	3.230 AC 3.2300	2 STRANGE, CASEY & JESSICA 280 MOUNTAINSIDE RD MENDHAM, NJ 280 MOUNTAINSIDE RD	00672 07945 3-AC	424200 379800 804000		804000			01	.00 19730.16 9865.08
13	101 23	3.090 AC 2SF G2 3.0900	2 RAINIS, DAVID/MELISSA 290 MOUNTAINSIDE RD MENDHAM, NJ 290 MOUNTAINSIDE RD	00660 07945 3-AC	417500 804600 1222100		1222100			01	.00 29938.80 14969.40
14	101 24	3.200 AC 1S F G1 OB1 3.2000	2 GEARY, JASON/NICOLE 300 MOUNTAINSIDE RD MENDHAM, NJ 300 MOUNTAINSIDE RD	07945 3-AC	422800 611600 1034400		1034400			01	.00 25384.18 12692.09

3433300

0

101

7387500

10820800

24

1 L i n e	2 Block No. Lot No. Qualification Account No.	3 Land Dimensions Building Description Additional Lots Acreage	4 Owner's Name Address City State Property Location	5 Billing Code Zip Code	6 Land Improvement Total	7 Exemptions Cd. Amount	8 Net Taxable Value	9 Deduct. Cd.Quan.	10 Special Tax Codes	11 Num Units	12 DED AMT 2023 TAX 2024 1ST
1	101 25	3.350 AC 3.3500	2 HAVERKOST, LAWRENCE F & JEAN P 169 IRONIA RD MENDHAM, NJ 169 IRONIA RD	07945 3-AC	429900 435800 865700		865700			01	.00 21244.28 10622.14
2	101 26	4.314 AC 4.3140	2 BUBB, MICHAEL S/PATRICIA K 163 IRONIA RD MENDHAM, NJ 163 IRONIA RD	07945 3-AC	475700 371000 846700		846700			01	.00 20778.02 10389.01
3	101 27	4.190 AC 4.1900	2 EPSTEIN, DAVID F/MARY 157 IRONIA RD MENDHAM, NJ 157 IRONIA RD	00660 07945 3-AC	469800 444200 914000		914000			01	.00 22429.56 11214.78
4	101 28	4.0 AC 1S F 5-HSES G1 4.0000	2 SEAVEY CONSTRUCTION INC 14 LAKE DR MENDHAM, NJ 141-149 IRONIA RD	00597 07945 3-AC	460800 301900 762700		762700			01	.00 18716.66 9358.33
5	101 29	0.430 AC 1S F G2 .4300	2 VAN LOOVEREN, JOSE 135 IRONIA RD MENDHAM, NJ 135 IRONIA RD	07945 3-AC	287900 88900 376800		376800			01	.00 9246.67 4623.34
6	101 30	1.00 AC 1S F OBI 1.0000	3A 127 IRONIA ROAD LLC 8 SUNSET DR RANDOLPH, NJ 127 IRONIA RD	07869 3-AC	302300 145400 447700		447700			01	.00 10986.56 5493.28
7	101 30 QFARM	2.70 AC 2.7000	3B 127 IRONIA ROAD LLC 8 SUNSET DR RANDOLPH, NJ 127 IRONIA RD	07869 3-AC	500 0 500		500				.00 12.27 6.14
8	101 31	17.790 AC 1SB 17.7900	15C BOROUGH OF MENDHAM 2 WEST MAIN ST MENDHAM, NJ IRONIA RD	07945 3-AC	1709500 1051600 2761100		*EXEMPT*				.00 .00 .00
9	101 32	5.0 AC VACANT 5.0000	15C BOROUGH OF MENDHAM 2 WEST MAIN ST MENDHAM, NJ IRONIA RD	07945 3-AC	535000 0 535000		*EXEMPT*				.00 .00 .00
10	101 33	1.080 AC 1.5S B G2 1.0800	2 MUEHLIG, AXEL 83 IRONIA RD MENDHAM, NJ 83 IRONIA RD	00660 07945 3-AC	244800 278900 523700		523700			01	.00 12851.60 6425.80
11	102 1	3.480 AC SWR INTERCPTR L 3.4800	15C BOROUGH OF MENDHAM 2 WEST MAIN ST MENDHAM, NJ OLD RAILROAD BED	07945 3-AC	459000 0 459000		*EXEMPT*				.00 .00 .00
12	102 5 QFARM	0.600 AC .6000	3B HADDOCK, BENJAMIN & BEYZA 210 MOUNTAINSIDE RD MENDHAM, NJ MOUNTAINSIDE RD	00660 07945 3-AC	300 0 300		300				.00 7.36 3.68
13	102 6 QFARM	0.300 AC .3000	3B HADDOCK, BENJAMIN & BEYZA 210 MOUNTAINSIDE RD MENDHAM, NJ MOUNTAINSIDE RD	00660 07945 3-AC	100 0 100		100				.00 2.45 1.23
14	201 1	1.0 AC SEWER PLANT 1.0000	15C BOROUGH OF MENDHAM 2 WEST MAIN ST MENDHAM, NJ IRONIA RD	07945 3-AC	335000 39800 374800		*EXEMPT*				.00 .00 .00

2672100

0

201

2066100

4738200

1

1 L i n e	2 Block No. Lot No. Qualification Account No.	3 Land Dimensions Building Description Additional Lots Acreage	Prop. Class	4 Owner's Name Address City State Property Location	5 Billing Code Zip Code	Land Improvement Total	6 Exemptions Cd. Amount	7 Net Taxable Value	8 Deduct. Cd.Quan.	9 Special Tax Codes	10 Num Units	12 DED AMT 2023 TAX 2024 1ST
1	201 2	0.034 AC VACANT .0340	15C	BOROUGH OF MENDHAM 2 W MAIN ST MENDHAM, NJ IRONIA RD	07945 3-AC	3400 0 3400		*EXEMPT*				.00 .00 .00
2	201 3	0.192 AC VACANT .1920	15C	BOROUGH OF MENDHAM 2 W MAIN ST MENDHAM, NJ IRONIA RD	07945 3-AC	19200 0 19200		*EXEMPT*				.00 .00 .00
3	201 4	2.0 AC 1S F G2 2.0000	2	KENNEDY, DAVID M & BARBARA T 75 IRONIA RD MENDHAM, NJ 75 IRONIA RD	07945 3-AC	292600 149600 442200		442200		01		.00 10851.59 5425.80
4	201 5	0.480 AC VACANT .4800	15C	BOROUGH OF MENDHAM 2 WEST MAIN ST MENDHAM, NJ IRONIA RD	07945 3-AC	48000 0 48000		*EXEMPT*				.00 .00 .00
5	201 6	14.834 AC DUMP 14.8340	15C	BOROUGH OF MENDHAM 2 WEST MAIN ST MENDHAM, NJ IRONIA RD	07945 1-AC	1561700 293800 1855500		*EXEMPT*				.00 .00 .00
6	201 7	1.771 AC 1.7710	2	BANOS/METZLER, PETER/JULIA M 47 IRONIA RD MENDHAM, NJ 47 IRONIA RD	07945 1-AC	283900 367400 651300		651300		01		.00 15982.90 7991.45
7	201 8	4.140 AC 1.5ST OB2 4.1400	2	SCHULTZ, JOHN J/DILL, JOCELIN M 45 IRONIA RD MENDHAM, NJ 45 IRONIA RD	00660 07945 1-AC	373900 492800 866700		866700		01		.00 21268.82 10634.41
8	201 9	1.040 AC 1.5F 1.0400	2	CARWITHEN, BYRON/MAENZA, SAMANTHA A 31 IRONIA RD MENDHAM, NJ 31 IRONIA RD	00660 07945 1-AC	256100 81700 337800		337800		01		.00 8289.61 4144.81
9	201 10	1.0 AC 1S F G2 1.0000	2	UNITED FEDERAL HOLDING LLC 68 STATE PARK RD BLAIRSTOWN, NJ 29 IRONIA RD	00660 07825 1-AC	318300 190400 508700		508700		01		.00 12483.50 6241.75
10	201 11	1.840 AC 2SF G2 1.8400	2	COTERON, ELISA/GOTFRIDSONS, ULDIS 25 IRONIA RD DOVER, NJ 25 IRONIA RD	00660 07801 1-AC	358200 242600 600800		600800		01		.00 14743.63 7371.82
11	201 12	1.410 AC 2S F G3 1.4100	2	DALEBROUX, ADAM/COURTNEY 4 FARM HOUSE LN MENDHAM, NJ 4 FARM HOUSE LN	00660 07945 1-AC	390500 547000 937500		937500		01		.00 23006.25 11503.13
12	201 12.01	2.110 AC 2.1100	2	SIMPSON, SCOTT & RACHAEL 2 FARM HOUSE LN MENDHAM, NJ 2 FARM HOUSE LN	00660 07945 1 AC 2	425500 510100 935600		935600		01		.00 22959.62 11479.81
13	201 12.02	1.430 AC 1.4300	2	JONES, KEITH/MICHELE 3 FARM HOUSE LN MENDHAM, NJ 3 FARM HOUSE LN	00660 07945 1 AC 2	391500 748000 1139500		1139500		01		.00 27963.33 13981.67
14	201 12.03	1.480 AC 1.4800	2	DALY, IRENAEUS/CAROLYN 1 FARM HOUSE LN MENDHAM, NJ 1 FARM HOUSE LN	00660 07945 1 AC 2	394000 642100 1036100		1036100		01		.00 25425.89 12712.95

3484500

0

201

3971700

7456200

12.03

1 L i n e	2 Block No. Lot No. Qualification Account No.	3 Land Dimensions Building Description Additional Lots Acreage	Prop. Class	4 Owner's Name Address City State Property Location	Billing Code Zip Code	5 Land Improvement Total	6 Exemptions Cd. Amount	7 Net Taxable Value	8 Deduct. Cd.Quan.	9 Special Tax Codes	10 Num Units	12 DED AMT 2023 TAX 2024 1ST
1	201 13	1.054 AC 1.0540	2	COSTA, LUIS & CHERYL 11 IRONIA RD MENDHAM, NJ 11 IRONIA RD	00660 07945 1-AC	304800 376200 681000		681000		01	.00 16711.74 8355.87	
2	201 14	0.425 AC 1S F OBI .4250	2	KASTNING, CATHERINE/ABRALDES, C M 9 IRONIA RD MENDHAM, NJ 9 IRONIA RD	07945 1-AC	273000 138100 411100		411100		01	.00 10088.39 5044.20	
3	201 15	0.960 AC 1S F .9600	2	KHAKHIASHVILI, GEORGE/BERDZENISHVILI 5 IRONIA RD MENDHAM, NJ 5 IRONIA RD	00660 07945 1-AC	316400 72100 388500		388500		01	.00 9533.79 4766.90	
4	201 16	0.560 AC 1S F G1 .5600	2	MODIRIAN, LISA 95 W MAIN ST MENDHAM, NJ 95 W MAIN ST	00660 07945 1-AC	250400 187400 437800		437800		01	.00 10743.61 5371.81	
5	201 17	0.480 AC 1S F G1 .4800	2	MC CONNELL, TEENA 93 W MAIN ST MENDHAM, NJ 93 W MAIN ST	07945 1-AC	277200 104100 381300		381300		01	.00 9357.10 4678.55	
6	201 18	0.440 AC IS F GI .4400	2	MAKO, ELIAS ROBERT II 91 W MAIN ST MENDHAM, NJ 91 W MAIN ST	00660 07945 1-AC	273600 88100 361700		361700		01	.00 8876.12 4438.06	
7	201 19	1.800 AC 1.5S F G1 OBI 1.8000	2	NEFF, CHRISTOPHER & SHINO TAKIZAWA 89 W MAIN ST MENDHAM, NJ 89 W MAIN ST	07945 1-AC	320600 136100 456700		456700		01	.00 11207.42 5603.71	
8	201 20	1.334 AC 2SS 1.3340	2	NOSTA, JOHN J 85 W MAIN ST MENDHAM, NJ 85 W MAIN ST	04703 07945 1-AC	300700 640700 941400		941400		01	.00 23101.96 11550.98	
9	201 21	0.513 AC 2SS .5130	2	HANSEN, WARREN/ELSIE MC CORKELL 83 W. MAIN ST MENDHAM, NJ 83 W MAIN ST	07945 1-AC	279600 321400 601000		601000		01	.00 14748.54 7374.27	
10	201 22	0.260 AC 2S F OBI .2600	2	Q81 WEST MAIN LLC 81 W MAIN ST MENDHAM, NJ 81 W MAIN ST	07945 1-AC	257400 209600 467000		467000		01	.00 11460.18 5730.09	
11	201 23	0.624 AC 2S F OB2 .6240	2	KLEBAUR, PATRICK/SHELBY 79 W MAIN ST MENDHAM, NJ 79 W MAIN ST	00660 07945 1-AC	284600 115200 399800		399800		01	.00 9811.09 4905.55	
12	201 24	0.400 AC 2S F G3 .4000	2	MARTINO, FERDINANDO/FOSSATI, GABRIELA 77 W MAIN ST MENDHAM, NJ 77 W MAIN ST	07945 1-AC	270000 148100 418100		418100		01	.00 10260.17 5130.09	
13	201 25	0.500 AC 1.5S F G2 .5000	2	WOLFMEYER, DAVID/WIATROSKI, CATALINA 75 W MAIN ST MENDHAM, NJ 75 W MAIN ST	00660 07945 1-AC	279000 95100 374100		374100		01	.00 9180.41 4590.21	
14	201 26	1.120 AC 2S F G2 1.1200	2	AGUDELO, JOHANNA 71 W MAIN ST MENDHAM, NJ 71 W MAIN ST	00660 07945 1-AC	319500 245900 565400		565400		01	.00 13874.92 6937.46	

4006800

0

201

2878100

6884900

26

1 L i n e	2 Block No. Lot No. Qualification Account No.	3 Land Dimensions Building Description Additional Lots Acreage	Prop. Class	4 Owner's Name Address City State Property Location	Billing Code Zip Code	5 Land Improvement Total	6 Exemptions Cd. Amount	7 Net Taxable Value	8 Deduct. Cd.Quan.	9 Special Tax Codes	10 Num Units	12 DED AMT 2023 TAX 2024 1ST
1	201 27	0.960 AC 2S F G2 .9600	2	HARVETT, GARY CRAIG/SAMANTHA 2 DEERFIELD RD MENDHAM, NJ 2 DEERFIELD RD	00660 07945 1-AC	347300 335000 682300		682300			01	.00 16743.64 8371.82
2	201 28	1.0 AC 1S F G2 1.0000	2	NUTT, BRIAN/DAWN 4 DEERFIELD RD MENDHAM, NJ 4 DEERFIELD RD	00660 07945 1-AC	342000 353800 695800		695800			01	.00 17074.93 8537.47
3	201 29	1.650 AC 2S F G2 1.6500	2	SCIOSCIA, KYLEE/JOSEPH 6 DEERFIELD RD MENDHAM, NJ 6 DEERFIELD RD	00672 07945 1-AC	372900 363600 736500		736500			01	.00 18073.71 9036.86
4	201 30	1.300 AC 2S F G2 1.3000	2	BOVEE, PETER/SARAH 8 DEERFIELD RD MENDHAM, NJ 8 DEERFIELD RD	07945 1-AC	356300 223200 579500		579500			01	.00 14220.93 7110.47
5	201 31	1.033 AC 2S F G2 1.0330	2	FABRIZIO, MICHAEL/LISA 10 DEERFIELD RD MENDHAM, NJ 10 DEERFIELD RD	00660 07945 1-AC	343600 252800 596400		596400			01	.00 14635.66 7317.83
6	201 32	1.033 AC 2S F G2 1.0330	2	JAYCOX, JOHN R & JUDITH 12 DEERFIELD RD MENDHAM, NJ 12 DEERFIELD RD	07945 1-AC	343600 207700 551300		551300	V 1 02		01	250.00 13278.90 6639.45
7	201 33	1.033 AC 2S F G2 1.0330	2	HERNON, PADRAIG/AOIFE 14 DEERFIELD RD MENDHAM, NJ 14 DEERFIELD RD	00660 07945 1-AC	343600 278800 622400		622400			01	.00 15273.70 7636.85
8	201 34	1.210 AC 2S F G2 1.2100	2	GALLO, DANIEL/JENNIFER G 16 DEERFIELD RD MENDHAM, NJ 16 DEERFIELD RD	07945 1-AC	352000 412000 764000		764000			01	.00 18748.56 9374.28
9	201 35	1.210 AC 2S F G2 1.2100	2	HANDYSIDE, ABIGAIL D/RACKOW,CHARLES 18 DEERFIELD RD MENDHAM, NJ 18 DEERFIELD RD	07945 1-AC	352000 211800 563800		563800			01	.00 13835.65 6917.83
10	201 36	1.033 AC 2S F G2 1.0330	2	BORCHARD, CLAYTON/ALEXANDRA 20 DEERFIELD RD MENDHAM, NJ 20 DEERFIELD RD	00672 07945 1-AC	343600 342600 686200		686200			01	.00 16839.35 8419.68
11	201 37	1.030 AC 2S F G2 1.0300	2	LONGO, JOHN L/PATRICIA GAYNOR- 22 DEERFIELD RD MENDHAM, NJ 22 DEERFIELD RD	00660 07945 1-AC	343400 204300 547700		547700			01	.00 13440.56 6720.28
12	201 38	1.240 AC 2S F G2 1.2400	2	STRAUB, CLIFFORD H JR & LESLY A 24 DEERFIELD RD MENDHAM, NJ 24 DEERFIELD RD	07945 1-AC	353400 210700 564100		564100			01	.00 13843.01 6921.51
13	201 39	1.140 AC 2S F G2 1.1400	2	BRINDLE, KURT WILLIAM/TRICIA ANN 2 GLENBROOK LN MENDHAM, NJ 2 GLENBROOK LN	00660 07945 1-AC	348700 232300 581000		581000			01	.00 14257.74 7128.87
14	201 40	1.0 AC 2S F G2 1.0000	2	STALLINGS, DUSTY CANDIDA 4 GLENBROOK LN MENDHAM, NJ 4 GLENBROOK LN	00672 07945 1-AC	342000 215300 557300		557300			01	.00 13676.14 6838.07

V01 250

4884400

0

201

3843900

8728300

40

1 L i n e	2 Block No. Lot No. Qualification Account No.	3 Land Dimensions Building Description Additional Lots Acreage	4 Owner's Name Address City State Property Location	5 Billing Code Zip Code	6 Land Improvement Total	7 Exemptions Cd. Amount	8 Net Taxable Value	9 Deduct. Cd.Quan.	10 Special Tax Codes	11 Num Units	12 DED AMT 2023 TAX 2024 1ST
1	201 41	7.623 AC 2S F 7.6230	WAYNE, STEPHEN J/VICKI 71 IRONIA RD MENDHAM, NJ 71 IRONIA RD	07945 3-AC	432400 817100 1249500		1249500			01	.00 30662.73 15331.37
2	201 42	9.650 AC VACANT 9.6500	BOROUGH OF MENDHAM 2 WEST MAIN ST MENDHAM, NJ MOUNTAINSIDE RD	07945 3-AC	651300 0 651300		*EXEMPT*				.00 .00 .00
3	201 43	1.250 AC 2S F G2 1.2500	ST YVES, IAN/LETICIA 1 GLENBROOK LN MENDHAM, NJ 1 GLENBROOK LN	00660 07945 1-AC	353900 284400 638300		638300			01	.00 15663.88 7831.94
4	201 44	1.133 AC 2S F G2 1.1330	CREAMER, CHRISTOPHER B & MARY F 26 DEERFIELD RD MENDHAM, NJ 26 DEERFIELD RD	07945 1-AC	348300 269300 617600		617600			01	.00 15155.90 7577.95
5	201 45	1.074 AC 2S F G2 1.0740	ZAYBEKIAN, ARMEN J/CHRISTINA O. 28 DEERFIELD RD MENDHAM, NJ 28 DEERFIELD RD	00660 07945 1-AC	345500 375500 721000		721000			01	.00 17693.34 8846.67
6	201 46	0.970 AC 2S F G2 .9700	LUKE, MATTHEW D/GENEVIEVE A 30 DEERFIELD RD MENDHAM, NJ 30 DEERFIELD RD	07945 1-AC	340600 202000 542600		542600			01	.00 13315.40 6657.70
7	201 47	1.330 AC 1.3300	SUDNIKOVICH, KENNETH A/SUSAN A 2 LORYN LN MENDHAM, NJ 2 LORYN LN	07945 1-AC	376500 401600 778100		778100			01	.00 19094.57 9547.29
8	201 48	1.080 AC 1.0800	COOPER, JOHN A JR/KELLI R 4 LORYN LN MENDHAM, NJ 4 LORYN LN	07945 1-AC	364000 465400 829400		829400			01	.00 20353.48 10176.74
9	201 49	0.830 AC .8300	GARDNER, KEVIN 6 LORYN LN MENDHAM, NJ 6 LORYN LN	00660 07945 1-AC	351500 304900 656400		656400			01	.00 16108.06 8054.03
10	201 50	0.730 AC .7300	BRADY, MARY CAROL 8 LORYN LN MENDHAM, NJ 8 LORYN LN	07945 1-AC	346500 393500 740000		740000			01	.00 18159.60 9079.80
11	201 51	0.790 AC .7900	COOLEY, ROBERT E 3RD 10 LORYN LN MENDHAM, NJ 10 LORYN LN	07945 1-AC	349500 326400 675900		675900	V 1 02		01	250.00 16336.59 8168.30
12	201 52	0.790 AC .7900	TAMBOOWALLA, JEHAN M & TARA K 9 LORYN LN MENDHAM, NJ 9 LORYN LN	00672 07945 1-AC	349500 376000 725500		725500			01	.00 17803.77 8901.89
13	201 53	0.750 AC .7500	JOHNSON, JEFFREY F & KAREN L 7 LORYN LN MENDHAM, NJ 7 LORYN LN	00660 07945 1-AC	347500 323200 670700		670700			01	.00 16458.98 8229.49
14	201 54	0.780 AC .7800	SHAMMAS, DAMIAN/AMY 5 LORYN LN MENDHAM, NJ 5 LORYN LN	00672 07945 1-AC	349000 288000 637000		637000			01	.00 15631.98 7815.99

V01 250

4654700

0

201

4827300

9482000

54

1 L i n e	2 Block No. Lot No. Qualification Account No.	3 Land Dimensions Building Description Additional Lots Acreage	Prop. Class	4 Owner's Name Address City State Property Location	Billing Code Zip Code	5 Land Improvement Total	6 Exemptions Cd. Amount	7 Net Taxable Value	8 Deduct. Cd.Quan.	9 Special Tax Codes	10 Num Units	12 DED AMT 2023 TAX 2024 1ST
1	201 55	0.770 AC .7700	2	ORTMAN, FREDERICK/CAROL 3 LORYN LN MENDHAM, NJ 3 LORYN LN	00660 07945 1-AC	348500 311400 659900		659900			01	.00 16193.95 8096.98
2	201 56	0.750 AC .7500	2	CIOTTI, MICHAEL J 1 LORYN LN MENDHAM, NJ 1 LORYN LN	07945 1-AC	347500 308900 656400		656400			01	.00 16108.06 8054.03
3	201 57	1.020 AC 2S F G2 1.0200	2	FEENEY, JOHN A 32 DEERFIELD RD MENDHAM, NJ 32 DEERFIELD RD	07945 1-AC	361000 214600 575600		575600			01	.00 14125.22 7062.61
4	201 58	1.030 AC 2S F G1 1.0300	2	MATHEUS, ANTONIO 34 DEERFIELD RD MENDHAM, NJ 34 DEERFIELD RD	00660 07945 1-AC	361500 215700 577200		577200			01	.00 14164.49 7082.25
5	201 59	1.024 AC 2S F G1 1.0240	2	GOMEZ, JULIO/DAMARYS 16 N LINDEN LN MENDHAM, NJ 16 N LINDEN LN	00660 07945 1-AC	361200 319200 680400		680400			01	.00 16697.02 8348.51
6	201 60	1.336 AC 2S F G2 1.3360	2	SPRANDEL, DAVID E/ELIZABETH A 18 N LINDEN LN MENDHAM, NJ 18 N LINDEN LN	07945 1-AC	376800 259800 636600		636600			01	.00 15622.16 7811.08
7	201 60.01	1.063 AC 1.0630	2	NEUMANN, SEAN/SIMONE, KIRA 20 N LINDEN LN MENDHAM, NJ 20 N LINDEN LN	07945 1-AC	363200 628700 991900		991900				.00 24341.23 12170.62
8	201 61	2.0 AC 2S F G2 2.0000	2	VARGAS, HENRY PABON/CERRUDO, XIMENA 31 N LINDEN LN MENDHAM, NJ 31 N LINDEN LN	07945 1-AC	389500 232300 621800		621800			01	.00 15258.97 7629.49
9	201 62.01	1.802 AC 1.8020	2	KEOUGH, DANIEL G & LUCY B 3 MELROSE LN MENDHAM, NJ 3 MELROSE LN	00660 07945 1AC	397800 402200 800000		800000			01	.00 19632.00 9816.00
10	201 62.02	2.710 AC 2.7100	2	PARAGANO, DOMINICK/LISA 5 MELROSE LN MENDHAM, NJ 5 MELROSE LN	07945 1 AC	441800 779400 1221200		1221200			01	.00 29968.25 14984.13
11	201 62.03	2.940 AC 2.9400	2	ERRICO, JAMES/ANNA 4 MELROSE LN MENDHAM, NJ 4 MELROSE LN	00660 07945 1 AC	420300 637100 1057400		1057400			01	.00 25948.60 12974.30
12	201 62.04	5.034 AC 5.0340	2	SCHRAM, HENRY B/JACQUELINE A 2 MELROSE LN MENDHAM, NJ 2 MELROSE LN	07945 1 AC	514500 648200 1162700		1162700			01	.00 28532.66 14266.33
13	201 63 QFARM	1.600 AC 1.6000	3B	HADDOCK, BENJAMIN & BEYZA 210 MOUNTAINSIDE RD MENDHAM, NJ MOUNTAINSIDE RD	00660 07945 3-AC	100 0 100		100				.00 2.45 1.23
14	201 64	0.962 AC 2S F G2 .9620	2	LEE, ALMON R & PATRICIA J B 29 N LINDEN LN MENDHAM, NJ 29 N LINDEN LN	07945 1-AC	340200 227600 567800		567800	V 1 02		01	250.00 13683.81 6841.91

1 L i n e	2 Block No. Lot No. Qualification Account No.	3 Land Dimensions Building Description Additional Lots Acreage	4 Prop. Class	5 Owner's Name Address City State Property Location	6 Billing Code Zip Code	7 Land Improvement Total	8 Exemptions Cd. Amount	9 Net Taxable Value	10 Deduct. Cd.Quan.	11 Special Tax Codes	12 Num Units	13 DED AMT 2023 TAX 2024 1ST
1	201 65	0.980 AC 2S F G2 .9800	2	AUGUSTINE, DAVID/CONSUELO 27 N LINDEN LN MENDHAM, NJ 27 N LINDEN LN	00660 07945 1-AC	341100 298700 639800		639800			01	.00 15700.69 7850.35
2	201 66	1.033 AC 2S F G2 1.0330	2	APPLEBAUM, VIRGINIA J P O BOX 246 MENDHAM, NJ 25 N LINDEN LN	07945 1-AC	343600 330100 673700		673700			01	.00 16532.60 8266.30
3	201 67	1.033 AC 2S F G2 1.0330	2	EMORY, ANDREW C JR & BEVERLY 23 N LINDEN LN MENDHAM, NJ 23 N LINDEN LN	07945 1-AC	343600 212000 555600		555600			01	.00 13634.42 6817.21
4	201 68	1.033 AC 2S F G2 1.0330	2	MUELLER, MICHAEL & AUBREY 21 N LINDEN LN MENDHAM, NJ 21 N LINDEN LN	00660 07945 1-AC	343600 398200 741800		741800			01	.00 18203.77 9101.89
5	201 69	1.033 AC 2S F G2 1.0330	2	NUTT, ROGER W & BARBARA O 19 N LINDEN LN MENDHAM, NJ 19 N LINDEN LN	07945 1-AC	343600 418000 761600		761600			01	.00 18689.66 9344.83
6	201 70	6.490 AC 6.4900	15C	BOROUGH OF MENDHAM 2 WEST MAIN ST MENDHAM, NJ NORTH LINDEN LN	07945 1-AC	602800 0 602800		*EXEMPT*				.00 .00 .00
7	201 71	1.061 AC 2S F G2 1.0610	2	EUVINO, FRANK/ALISON 17 N LINDEN LN MENDHAM, NJ 17 N LINDEN LN	00597 07945 1-AC	344900 256100 601000		601000			01	.00 14748.54 7374.27
8	201 72	1.150 AC 2S F G2 1.1500	2	ST JOHN, BRUCE L & HEATHER J H/W 15 NORTH LINDEN LN MENDHAM, NJ 15 N LINDEN LN	07945 1-AC	349100 242100 591200		591200			01	.00 14508.05 7254.03
9	201 74	1.190 AC 2S F G2 1.1900	2	WILSON, J R PETER & NANCY M 13 N LINDEN LN MENDHAM, NJ 13 N LINDEN LN	07945 1-AC	351000 268700 619700		619700			01	.00 15207.44 7603.72
10	202 1	1.0 AC 1S F G2 1.0000	2	STIENE, IRENE M 99 NORTHWOODS CT PAWLEYS ISLAND, SC 1 DEERFIELD RD	29585 1-AC	360000 165300 525300		525300	W 1 02		01	250.00 12640.86 6320.43
11	202 2	1.060 AC 2S F G2 1.0600	2	STEIDLER, BETTY Y 2 N LINDEN LN MENDHAM, NJ 2 N LINDEN LN	07945 1-AC	363000 211300 574300		574300	W 1 02		01	250.00 13843.32 6921.66
12	202 3	1.010 AC 2S F G2 OB1 1.0100	2	PREISSLER, EDWARD R & ELIZABETH K 4 N LINDEN LN MENDHAM, NJ 4 N LINDEN LN	07945 1-AC	360500 244400 604900		604900	V 1 02		01	250.00 14594.25 7297.13
13	202 4	1.003 AC 2S F G2 1.0030	2	KUO, JASON/ROBIN 6 N LINDEN LN MENDHAM, NJ 6 N LINDEN LN	00660 07945 1-AC	360200 328500 688700		688700			01	.00 16900.70 8450.35
14	202 5	1.103 AC 2S F G2 1.1030	2	DWYER, PETER WALTER/BULWITH, MELISS 8 N LINDEN LN MENDHAM, NJ 8 N LINDEN LN	00660 07945 1-AC	365200 238500 603700		603700			01	.00 14814.80 7407.40

V01 250

W02 500

4569400

0

202

3611900

8181300

5

1 L i n e	2 Block No. Lot No. Qualification Account No.	3 Land Dimensions Building Description Additional Lots Acreage	Prop. Class	4 Owner's Name Address City State Property Location	Billing Code Zip Code	5 Land Improvement Total	6 Exemptions Cd. Amount	7 Net Taxable Value	8 Deduct. Cd.Quan.	9 Special Tax Codes	10 Num Units	12 DED AMT 2023 TAX 2024 1ST
1	202 6	1.260 AC 1S F G2 1.2600	2	BROWN, ANGLE M/JASON D/DAVID 10 N LINDEN LN MENDHAM, NJ 10 N LINDEN LN	00660 07945 1-AC	373000 236900 609900		609900			01	.00 14966.95 7483.48
2	202 7	1.430 AC 2S F G2 1.4300	2	CZARECKI, JOHN & ANGELA GASULA 12 N LINDEN LN MENDHAM, NJ 12 N LINDEN LN	00660 07945 1-AC	381500 265200 646700		646700			01	.00 15870.02 7935.01
3	202 8	1.044 AC 2S F G2 1.0440	2	MOTT, MICHAEL G/NANCY B 14 N LINDEN LN MENDHAM, NJ 14 N LINDEN LN	07945 1-AC	362200 199300 561500		561500			01	.00 13779.21 6889.61
4	202 9	1.010 AC 2S F G2 1.0100	2	FLETCHER, KYLE/JENNIFER 25 DEERFIELD RD MENDHAM, NJ 25 DEERFIELD RD	00672 07945 1-AC	360500 245300 605800		605800			01	.00 14866.33 7433.17
5	202 10	1.020 AC 2S F G2 1.0200	2	LUTZ-VOGT, CATHERINE 23 DEERFIELD RD MENDHAM, NJ 23 DEERFIELD RD	00660 07945 1-AC	361000 232500 593500		593500			01	.00 14564.49 7282.25
6	202 11	1.220 AC 2S F G2 1.2200	2	NAPURANO, CHERYL 21 DEERFIELD RD MENDHAM, NJ 21 DEERFIELD RD	07945 1-AC	371000 244000 615000		615000			01	.00 15092.10 7546.05
7	202 12	1.064 AC 2S F G2 1.0640	2	CAMINITI, RICHARD A/LORI L 19 DEERFIELD RD MENDHAM, NJ 19 DEERFIELD RD	00660 07945 1-AC	363200 319800 683000		683000			01	.00 16760.82 8380.41
8	202 13	1.210 AC 2S F G2 1.2100	2	ALPERT & PICHARCZYK, JOHN S & DONNA 17 DEERFIELD RD MENDHAM, NJ 17 DEERFIELD RD	07945 1-AC	370500 199000 569500		569500			01	.00 13975.53 6987.77
9	202 14	1.111 AC 2S F G2 1.1110	2	OLIVERI, MICHAEL T & BRIDGET W 15 DEERFIELD RD MENDHAM, NJ 15 DEERFIELD RD	00660 07945 1-AC	365600 322800 688400		688400			01	.00 16893.34 8446.67
10	202 15	1.295 AC 2S F G2 1.2950	2	BRADFORD, MITCHELL E/JENNA 13 DEERFIELD RD MENDHAM, NJ 13 DEERFIELD RD	00660 07945 1-AC	374800 258500 633300		633300			01	.00 15541.18 7770.59
11	202 16	1.212 AC 2S F G2 1.2120	2	BYRNE, DANIEL M & KATHLEEN A 11 DEERFIELD RD MENDHAM, NJ 11 DEERFIELD RD	00672 07945 1-AC	370600 415100 785700		785700			01	.00 19281.08 9640.54
12	202 17	1.100 AC 2S F G1 1.1000	2	WALSH, LUKE/JENNIFER 9 DEERFIELD RD MENDHAM, NJ 9 DEERFIELD RD	00660 07945 1-AC	365000 249900 614900		614900			01	.00 15089.65 7544.83
13	202 18	1.020 AC 2SF G2 1.0200	2	HALL, CRAIG/PATRICIA D 7 DEERFIELD RD MENDHAM, NJ 7 DEERFIELD RD	00660 07945 1-AC	361000 293900 654900		654900			01	.00 16071.25 8035.63
14	202 19	1.010 AC 2S F G2 1.0100	2	LOVALLO, JOHN/MARGARET 5 DEERFIELD RD MENDHAM, NJ 5 DEERFIELD RD	07945 1-AC	360500 191700 552200		552200			01	.00 13550.99 6775.50

5140400

0

202

3673900

8814300

19

1 L i n e	2 Block No. Lot No. Qualification Account No.	3 Land Dimensions Building Description Additional Lots Acreage	4 Owner's Name Address City State Property Location	5 Billing Code Zip Code	6 Land Improvement Total	7 Exemptions Cd. Amount	8 Net Taxable Value	9 Deduct. Cd.Quan.	10 Special Tax Codes	11 Num Units	12 DED AMT 2023 TAX 2024 1ST
1	202 20	1.051 AC 1S F G2 1.0510	2 MAC CARTER JOHN/KELLY 3 DEERFIELD RD MENDHAM, NJ 3 DEERFIELD RD	00660 07945 1-AC	362600 180600 543200		543200			01	.00 13330.13 6665.07
2	203 75	1.030 AC 2S F G2 1.0300	2 MORTENSON, JOHN P & DENISE M 11 N LINDEN LN MENDHAM, NJ 11 N LINDEN LN	07945 1-AC	361500 372000 733500		733500			01	.00 18000.09 9000.05
3	203 76	1.030 AC 2S F G2 1.0300	2 ARENA, ERIC H 9 N LINDEN LN MENDHAM, NJ 9 N LINDEN LN	00660 07945 1-AC	361500 292900 654400		654400			01	.00 16058.98 8029.49
4	203 77	1.030 AC 2S F G2 1.0300	2 AHRENS, DOUGLAS E & LISA K 7 N LINDEN LN MENDHAM, NJ 7 N LINDEN LN	00660 07945 1-AC	361500 238300 599800		599800			01	.00 14719.09 7359.55
5	203 78	1.030 AC 2S F G2 1.0300	2 NEBUS, LINDA A & KERNIER, HELENA 5 NORTH LINDEN LN MENDHAM, NJ 5 N LINDEN LN	07945 1-AC	361500 218800 580300		580300			01	.00 14240.56 7120.28
6	203 79	13.303 AC VACANT 13.3030	15A BD OF EDUCATION BOROUGH OF MENDHAM 12 HILLTOP RD MENDHAM, NJ ASTER TER	07945 1-AC	975200 0 975200		*EXEMPT*				.00 .00 .00
7	203 80	1.030 AC 2S F G2 1.0300	2 IDE, TIMOTHY M & JEAN E 3 N LINDEN LN MENDHAM, NJ 3 N LINDEN LN	07945 1-AC	361500 222100 583600		583600			01	.00 14321.54 7160.77
8	203 81	1.030 AC 2S F G1 1.0300	2 SARACENO, LEONARDO/ECKSTEIN, DEVIN 1 N LINDEN LN MENDHAM, NJ 1 N LINDEN LN	00672 07945 1-AC	361500 286300 647800		647800			01	.00 15897.01 7948.51
9	203 82	1.030 AC 2S F G2 1.0300	2 GIBBS, GERALYN A 69 W MAIN ST MENDHAM, NJ 69 W MAIN ST	07945 1-AC	302900 301800 604700		604700			01	.00 14839.34 7419.67
10	203 83	1.330 AC 2SF OB3 POOL 1.3300	2 ELLSWORTH, OWEN/DE CEPOLI, GABRIELLE 67 W MAIN ST MENDHAM, NJ 67 W MAIN ST	07945 1-AC	316400 475200 791600		791600			01	.00 19425.86 9712.93
11	203 84	1.670 AC 2S F OB2 1.6700	2 FARINA, MICHAEL C & MARY ANNE 65 W MAIN ST MENDHAM, NJ 65 W MAIN ST	07945 1-AC	331700 704700 1036400		1036400			01	.00 25433.26 12716.63
12	301 1	1.013 AC 2SF OB1 2 1.0130	4A ONE WEST MAIN STREET MENDHAM LLC 25 WASHINGTON ST MORRISTOWN, NJ 1 W MAIN ST	07960 B	907800 555100 1462900		1462900				.00 46034.59 23017.30
13	301 3	0.460 AC 2S S G2 .4600	2 GRIFO-FREDERICKS, SHELIA 4 MOUNTAIN AVE MENDHAM, NJ 4 MOUNTAIN AVE	07945 1/4A	262400 205100 467500		467500			01	.00 11472.45 5736.23
14	301 4	0.520 AC 2S S G3 .5200	2 CACCHIO, MARY PO BOX 147 MENDHAM, NJ 6 MOUNTAIN AVE	07945 1/4A	295500 214000 509500		509500			01	.00 12503.13 6251.57

4948300

0

301

4266900

9215200

4

1 L i n e	2 Block No. Lot No. Qualification Account No.	3 Land Dimensions Building Description Additional Lots Acreage	4 Owner's Name Address City State Property Location	5 Billing Code Zip Code	6 Land Improvement Total	7 Exemptions Cd. Amount	8 Net Taxable Value	9 Deduct. Cd.Quan.	10 Special Tax Codes	11 Num Units	12 DED AMT 2023 TAX 2024 1ST
1	301 5	0.360 AC 2S F G4 OB1 .3600	2 MATTEI, NICHOLAS/LISA 8 MOUNTAIN AVE MENDHAM, NJ 8 MOUNTAIN AVE	00660 07945 1/4A	281200 139900 421100		421100			01	.00 10333.79 5166.90
2	301 6	0.320 AC 2S F G2 .3200	2 KARP, SUSAN K/HIBBITT, JEFFREY P 10 MOUNTAIN AVE MENDHAM, NJ 10 MOUNTAIN AVE	07945 1/4A	277400 170600 448000		448000			01	.00 10993.92 5496.96
3	301 7	0.270 AC .2700	2 THORPE, JACK TYLER/ALEXANDRA EILEEN 2 VILLAGE CIR MENDHAM, NJ 2 VILLAGE CIR	07945 1/4A	297000 188400 485400		485400			01	.00 11911.72 5955.86
4	301 8	0.260 AC .2600	2 DURKIN, ALLYSON 4 VILLAGE CIR MENDHAM, NJ 4 VILLAGE CIR	07945 1/4A	296000 211400 507400		507400			01	.00 12451.60 6225.80
5	301 9	0.300 AC .3000	2 ADINOLFI, ANTHONY & CRISTIN 6 VILLAGE CIR MENDHAM, NJ 6 VILLAGE CIR	00672 07945 1/4A	300000 294900 594900		594900			01	.00 14598.85 7299.43
6	301 10	0.270 AC .2700	2 JEFFRERYS, EDWARD T & MARIANNE N 8 VILLAGE CIR MENDHAM, NJ 8 VILLAGE CIR	00672 07945 1/4A	297000 244500 541500		541500			01	.00 13288.42 6644.21
7	301 11	0.330 AC .3300	2 ROTH, ZACHARY/KERRINE 10 VILLAGE CIR MENDHAM, NJ 10 VILLAGE CIR	00660 07945 1/4A	303000 210500 513500		513500			01	.00 12601.30 6300.65
8	301 12	0.550 AC .5500	2 CANTALE, ANTHONY/LORNA 11 VILLAGE CIR MENDHAM, NJ 11 VILLAGE CIR	01977 07945 1/2A	322500 403700 726200		726200			01	.00 17820.95 8910.48
9	301 13	0.270 AC .2700	2 MENDHAM HILLS CHAPEL 474 ROUTE 24 CHESTER, NJ 9 VILLAGE CIR	07930 1/4A	297000 262700 559700		559700			01	.00 13735.04 6867.52
10	301 14	0.250 AC .2500	2 PELA, THOMAS P 7 VILLAGE CIR MENDHAM, NJ 7 VILLAGE CIR	07945 1/4A	295000 287400 582400		582400			01	.00 14292.10 7146.05
11	301 15	0.250 AC .2500	2 AKHTAR, SHAMIM/SONAL 5 VILLAGE CIR MENDHAM, NJ 5 VILLAGE CIR	07945 1/4A	295000 292500 587500		587500			01	.00 14417.25 7208.63
12	301 16	0.250 AC 1S S 1.5S S OB1 .2500	2 DE CEPOLI, PATRICIA 14 MOUNTAIN AVE MENDHAM, NJ 14 MOUNTAIN AVE	07945 1/4A	270800 108700 379500		379500			01	.00 9312.93 4656.47
13	301 16.01	0.260 AC .2600	2 AYALA, ERNESTO/GONZALEZ, MARIA EUGENI 3 VILLAGE CIR MENDHAM, NJ 3 VILLAGE CIR	00660 07945 1/4A 3	296000 454000 750000		750000			01	.00 18405.00 9202.50
14	301 17	0.870 AC 2S F G1 .8700	2 SUDOVAR, STEPHEN G III/KARALISE L 16 MOUNTAIN AVE MENDHAM, NJ 16 MOUNTAIN AVE	07945 1/4A	312100 150400 462500		462500			01	.00 11349.75 5674.88

4140000

0

301

3419600

7559600

17

1 L i n e	2 Block No. Lot No. Qualification Account No.	3 Land Dimensions Building Description Additional Lots Acreage	4 Prop. Class	5 Owner's Name Address City State Property Location	6 Billing Code Zip Code	7 Land Improvement Total	8 Exemptions Cd. Amount	9 Net Taxable Value	10 Deduct. Cd.Quan.	11 Special Tax Codes	12 Num Units	13 DED AMT 2023 TAX 2024 1ST
1	301 18	0.760 AC 2S F G2 .7600	2	BEUTNAGEL & PADOS, MARK & VIRGINIA 18 MOUNTAIN AVE MENDHAM, NJ 18 MOUNTAIN AVE	07945 1/4A	306900 341800 648700		648700			01	.00 15919.10 7959.55
2	301 19	0.344 AC 2S F .3440	15F	FINLAY, EDWARD T & LOUISE ANN 20 MOUNTAIN AVE MENDHAM, NJ 20 MOUNTAIN AVE	00660 07945 1/4A	294400 111800 406200		*EXEMPT*			01	.00 .00 .00
3	301 19.01	0.260 AC .2600	2	BETZ, KENNETH T & JOSEPHINE F 20-1/2 MOUNTAIN AVE MENDHAM, NJ 20-1/2 MOUNTAIN AVE	00660 07945 1/4A	271700 244900 516600		516600			01	.00 12677.36 6338.68
4	301 20	0.270 AC 2S S G2 .2700	2	CHUNG, SE-A/JOSHUA 22 MOUNTAIN AVE MENDHAM, NJ 22 MOUNTAIN AVE	00660 07945 1/4A	272700 139300 412000		412000			01	.00 10110.48 5055.24
5	301 21	0.330 AC .3300	2	ANAND, TARANJIT 2 WILSON ST MENDHAM, NJ 2 WILSON ST	07945 1/4A	293000 156800 449800		449800			01	.00 11038.09 5519.05
6	301 22	0.310 AC YOUTH CENTER .3100	15C	BOROUGH OF MENDHAM 2 WEST MAIN ST MENDHAM, NJ 4 WILSON ST	07945 1/2A	291000 291300 582300		*EXEMPT*				.00 .00 .00
7	301 23	1.600 AC 1.5S S G2 OB1 1.6000	2	MARINI, NED/KATELYN 6 WILSON ST MENDHAM, NJ 6 WILSON ST	07945 1/2A	365000 134500 499500		499500			01	.00 12257.73 6128.87
8	301 24	0.610 AC 2SF G2 .6100	2	MILLS, JAMIE/MARQUES, BRYAN 24 GUNTHER ST MENDHAM, NJ 24 GUNTHER ST	07945 1/2A	325500 256400 581900		581900			01	.00 14279.83 7139.92
9	301 25	0.502 AC 2SF G2 .5020	2	FOURIE, PETER J & STEPHANIE H 26 GUNTHER ST MENDHAM, NJ 26 GUNTHER ST	00660 07945 1/2A	320100 280800 600900		600900			01	.00 14746.09 7373.05
10	301 26	0.502 AC 2SF G2 .5020	2	ANDERSON, RICHARD C JR/CAROLYN B 28 GUNTHER ST MENDHAM, NJ 28 GUNTHER ST	00660 07945 1/2A	320100 278900 599000		599000			01	.00 14699.46 7349.73
11	301 27	0.502 AC 1SF G2 .5020	2	BELLA, ELIZABETH A 30 GUNTHER ST MENDHAM, NJ 30 GUNTHER ST	00660 07945 1/2A	320100 217200 537300		537300			01	.00 13185.34 6592.67
12	301 28	0.590 AC 2SF G2 .5900	2	REDDY, ROHIT N/MATHUR, RACHNA N 32 GUNTHER ST MENDHAM, NJ 32 GUNTHER ST	00672 07945 1/2A	324500 261500 586000		586000			01	.00 14380.44 7190.22
13	301 29	1.050 AC 1SF POOL 1.0500	2	LUNDE, HAROLD E & ROSALYN H 34 GUNTHER ST MENDHAM, NJ 34 GUNTHER ST	07945 1/2A	337100 306200 643300		643300			01	.00 15786.58 7893.29
14	301 30	1.300 AC 1S S 2.5 S 1.3000	2	HIDAYAT, DAVIS 106 LIBERTY CORNER RD WARREN, NJ 23 W MAIN ST	00660 07059 1/4A	332500 246700 579200		579200			02	.00 14213.57 7106.79

3789200

0

301

2865000

6654200

30

1 L i n e	2 Block No. Lot No. Qualification Account No.	3 Land Dimensions Building Description Additional Lots Acreage	4 Prop. Class	5 Owner's Name Address City State Property Location	6 Billing Code Zip Code	7 Land Improvement Total	8 Exemptions Cd. Amount	9 Net Taxable Value	10 Deduct. Cd.Quan.	11 Special Tax Codes	12 Num Units	13 DED AMT 2023 TAX 2024 1ST
1	301 31	0.890 AC VACANT .8900	1	CACCHIO, MARY & ELIZABETH PO BOX 147 MENDHAM, NJ W MAIN ST	07945 1/4A	156500 0 156500		156500				.00 3840.51 1920.26
2	301 32	0.615 AC 1S F G2 OB2 .6150	2	HOAGLAND, GEORGE W & JOAN F 3 MARSHALL TER MENDHAM, NJ 3 MARSHALL TER	07945 1/4A	270000 93700 363700		363700		01		.00 8925.20 4462.60
3	301 33	0.370 AC 1S F OB2 .3700	2	MARKS, TINA MARIA 1 MARSHALL TER MENDHAM, NJ 1 MARSHALL TER	07945 1/4A	253900 150800 404700	00660	404700		01		.00 9931.34 4965.67
4	301 34	0.090 AC 2S S .0900	4A	TIFFANYS GARDEN LLC 5 W MAIN ST MENDHAM, NJ 5 W MAIN ST	07945 B	318600 113400 432000		432000				.00 10601.28 5300.64
5	301 35	0.340 AC 2S B G2 .3400	4A	LA PERGOLA INC PO BOX 124 NEW VERNON, NJ 7 WEST MAIN ST	07976 B	428400 409100 837500		837500				.00 20552.25 10276.13
6	301 36	0.410 AC 2S S G1 OB1 .4100	4A	9 WEST MAIN LLC 187 WASHINGTON ST MORRISTOWN, NJ 9 WEST MAIN ST	07960 B	382200 101500 483700		483700				.00 11870.00 5935.00
7	301 37	0.570 AC 1S S G1 .5700	4A	MENDHAM GARDEN CENTER 11 W MAIN ST MENDHAM, NJ 11 W MAIN ST	07945 B	545700 210200 755900		755900				.00 18549.79 9274.90
8	301 38	0.350 AC 2S F .3500	4A	13 WEST PROPERTIES LLC 60 POTTERSTOWN RD LEBANON, NJ 13 W MAIN ST	08833 B	433500 400300 833800		833800				.00 20461.45 10230.73
9	301 39 C001	0.810 AC 3S F 1S S .8100	4A	15 WEST MAIN LLC C/O RYAN,LLC 1717 ARCH ST, STE 3820 PHILADELPHIA, PA 15 W MAIN ST	19103 B	368100 235200 603300		603300				.00 22166.98 11083.49
10	301 39 C002	18.96% COMM ELEM RES CONDO .0000	2	15 WEST MAIN LLC C/O RYAN,LLC 1717 ARCH ST, STE 3820 PHILADELPHIA, PA 17-A W MAIN ST	19103 B	250000 263200 513200		513200				.00 12593.93 6296.97
11	301 39 C003	18.96% COMM ELEM RES CONDO .0000	2	15 WEST MAIN LLC C/O RYAN,LLC 1717 ARCH ST, STE 3820 PHILADELPHIA, PA 17-B W MAIN ST	19103 B	250000 244100 494100		494100				.00 12125.21 6062.61
12	301 39 C004	18.96% COMM ELEM RES CONDO .0000	2	15 WEST MAIN LLC C/O RYAN,LLC 1717 ARCH ST, STE 3820 PHILADELPHIA, PA 17-C W MAIN ST	19103 B	250000 263200 513200		513200				.00 12593.93 6296.97
13	301 40	0.320 AC 3S CB .3200	4A	WEST MAIN 21 LLC 1625 ROUTE 10 MORRIS PLAINS, NJ 21 W MAIN ST	07950 B	492000 336000 828000		828000				.00 20319.12 10159.56
14	301 41	1.400 AC 1.4000	4C	HIDAYAT, DAVIS 106 LIBERTY CORNER RD WARREN, NJ 25 W MAIN ST	07059 1/4A	355000 221000 576000	00660	576000				.00 14135.04 7067.52

4753900

0

301

3041700

7795600

41

1 L i n e	2 Block No. Lot No. Qualification Account No.	3 Land Dimensions Building Description Additional Lots Acreage	4 Owner's Name Address City State Property Location	5 Billing Code Zip Code	6 Land Improvement Total	7 Exemptions Cd. Amount	8 Net Taxable Value	9 Deduct. Cd.Quan.	10 Special Tax Codes	11 Num Units	12 DED AMT 2023 TAX 2024 1ST
1	301 42	1.400 AC 2S F G2 1.4000	2 KILDAL-BRANDT, PAUL A & NANCY 27 W MAIN ST MENDHAM, NJ 27 W MAIN ST	07945 1/4A	319500 405300 724800		724800			01	.00 17786.59 8893.30
2	301 43	0.270 AC 2S F G2 .2700	2 BURKE, PETER G & CYNTHIA P 29 WEST MAIN ST MENDHAM, NJ 29 W MAIN ST	07945 1/4A	258300 221400 479700		479700	V 1 02		02	250.00 11521.84 5760.92
3	301 44	0.389 AC 2S F G2 .3890	2 NICHOLSON, CHRISTIAN & HEIDI 31 W MAIN ST MENDHAM, NJ 31 W MAIN ST	07945 1/4A	269000 225000 494000		494000			01	.00 12122.76 6061.38
4	301 45	0.380 AC 2S F G2 .3800	2 MC GEE, KATHLEEN A 33 W MAIN ST MENDHAM, NJ 33 W MAIN ST	00660 07945 1/4A	268200 204600 472800		472800			01	.00 11602.51 5801.26
5	301 46	0.500 AC 2S F G2 .5000	2 GRIMM, CAROL S 36 GUNTHER ST MENDHAM, NJ 36 GUNTHER ST	07945 1/2A	320000 289800 609800		609800			01	.00 14964.49 7482.25
6	301 47	0.672 AC 2S F 2AG .6720	2 WATSON, JAMES W & GAIL B 38 GUNTHER ST MENDHAM, NJ 38 GUNTHER ST	07945 1/2A	328600 312600 641200		641200	V 1 02		01	250.00 15485.06 7742.53
7	301 48	0.501 AC 2S F 2AG .5010	2 JOHANSON, JESSE/AMY 42 GUNTHER ST MENDHAM, NJ 40 GUNTHER ST	00660 07945 1/2A	320100 369900 690000		690000			01	.00 16932.60 8466.30
8	301 49	0.501 AC 2S F 2AG .5010	2 LAUGHLIN, CONSTANCE L 39 GUNTHER ST MENDHAM, NJ 39 GUNTHER ST	07945 1/2A	310400 326800 637200		637200			01	.00 15636.89 7818.45
9	301 50	0.500 AC 2S F 2AG .5000	2 FECHHELM, PAUL/LISA 37 GUNTHER ST MENDHAM, NJ 37 GUNTHER ST	00660 07945 1/2A	310400 377500 687900		687900			01	.00 16881.07 8440.54
10	301 51	1.147 AC 2S F 2AG 1.1470	2 KERR, DAVID/CLAIRE 35 GUNTHER ST MENDHAM, NJ 35 GUNTHER ST	01977 07945 1/2A	348800 475100 823900		823900			01	.00 20218.51 10109.26
11	301 52	0.540 AC 2SFBG2 .5400	2 GITHENS, JULIE PERRY 31 GUNTHER ST MENDHAM, NJ 31 GUNTHER ST	07945 1/2A	312300 372600 684900		684900			01	.00 16807.45 8403.73
12	301 53	0.520 AC 2SF G2 .5200	2 TAKAYAMA CHRIS J/CHRISTINE L 29 GUNTHER ST MENDHAM, NJ 29 GUNTHER ST	07945 1/2A	321000 323600 644600		644600			01	.00 15818.48 7909.24
13	301 54	0.530 AC 1SF G2 .5300	2 CROWE, MICHAEL A/ELLEN K 27 GUNTHER ST MENDHAM, NJ 27 GUNTHER ST	07945 1/2A	321500 284700 606200		606200			01	.00 14876.15 7438.08
14	301 55	0.532 AC 2SF G2 .5320	2 LAMONT, DANIEL S/LAURA A 25 GUNTHER ST MENDHAM, NJ 25 GUNTHER ST	00672 07945 1/2A	321600 271400 593000		593000			01	.00 14552.22 7276.11

1 L i n e	2 Block No. Lot No. Qualification Account No.	3 Land Dimensions Building Description Additional Lots Acreage	Prop. Class	4 Owner's Name Address City State Property Location	Billing Code Zip Code	5 Land Improvement Total	6 Exemptions Cd. Amount	7 Net Taxable Value	8 Deduct. Cd.Quan.	9 Special Tax Codes	10 Num Units	12 DED AMT 2023 TAX 2024 1ST
1	301 56	0.540 AC 2SF G2 .5400	2	SINZER, MICHAEL/DOREEN 23 GUNTHER ST MENDHAM, NJ 23 GUNTHER ST	00660 07945 1/2A	322000 346900 668900		668900			01	.00 16414.81 8207.41
2	301 57	0.540 AC 1SF G2 .5400	2	OGOFF, MARC/HELEN 21 GUNTHER ST MENDHAM, NJ 21 GUNTHER ST	00660 07945 1/2A	322000 305300 627300		627300			01	.00 15393.94 7696.97
3	301 58	0.542 AC 2SFG2 .5420	2	KRIS, DOUGLAS/LEE ANN 19 GUNTHER ST MENDHAM, NJ 19 GUNTHER ST	00660 07945 1/2A	322100 275900 598000		598000			01	.00 14674.92 7337.46
4	301 59	0.550 AC 1S F G2 .5500	2	BRYAN, PETER D & KATHRYN D 17 GUNTHER ST MENDHAM, NJ 17 GUNTHER ST	00672 07945 1/2A	322500 245400 567900		567900			01	.00 13936.27 6968.14
5	301 60	0.530 AC 2S F G2 .5300	2	FISHER, JOHN S & KIMBERLY A 15 GUNTHER ST MENDHAM, NJ 15 GUNTHER ST	00660 07945 1/2A	321500 291100 612600		612600			01	.00 15033.20 7516.60
6	301 61	0.500 AC 1S F G2 .5000	2	MARDIS, PAUL H/KIM L 11 BOCKOVEN RD MENDHAM, NJ 11 BOCKOVEN RD	00660 07945 1/2A	320000 194900 514900		514900			01	.00 12566.93 6283.47
7	301 62	0.503 AC 2S F G2 .5030	2	VONGAS, GEORGE L & JENNIFER A 9 BOCKOVEN RD MENDHAM, NJ 9 BOCKOVEN RD	07945 1/2A	320200 180800 501000		501000			01	.00 12294.54 6147.27
8	301 63	0.500 AC 1S F G2 .5000	2	CURTIS, PATRICK S & DARYL A 7 BOCKOVEN RD MENDHAM, NJ 7 BOCKOVEN RD	00660 07945 1/2A	320000 207900 527900		527900			01	.00 12954.67 6477.34
9	301 64	0.503 AC 2S F G2 .5030	2	DMOHOWSKI, ERIC/BENANTI, MARIELLE 5 BOCKOVEN RD MENDHAM, NJ 5 BOCKOVEN RD	07945 1/2A	320200 264300 584500		584500			01	.00 14343.63 7171.82
10	301 65	0.510 AC 1S F G2 .5100	2	ANDREW, STEVEN/LESLEY 3 BOCKOVEN RD MENDHAM, NJ 3 BOCKOVEN RD	07945 1/2A	320500 273600 594100		594100			01	.00 14579.21 7289.61
11	301 66	0.640 AC 2S F G2 .6400	2	WILLETT, ROBERT W 1 BOCKOVEN RD MENDHAM, NJ 1 BOCKOVEN RD	07945 1/2A	310700 285400 596100		596100			01	.00 14628.29 7314.15
12	301 67	0.770 AC 2S F G2 .7700	2	WELSH, IDA M 9 COUNTRY LN MENDHAM, NJ 9 COUNTRY LN	07945 1/2A	323500 194900 518400		518400			01	.00 12471.54 6235.77
13	301 68	0.710 AC 2S F G2 .7100	2	GIANAKOPOULOS, KEITH & LUBRANO, A ETA 7 COUNTRY LN MENDHAM, NJ 7 COUNTRY LN	00660 07945 1/2A	330500 325300 655800		655800			01	.00 16093.33 8046.67
14	301 69	0.820 AC 1S F G1 .8200	2	ABBOTT, JARED M/CAROLINE K 5 COUNTRY LN MENDHAM, NJ 5 COUNTRY LN	07945 1/2A	336000 115500 451500		451500			01	.00 11079.81 5539.91

4511700 0 301
3507200 8018900 69

1	2	3		4		5	6	7	8	9	10	12
Line	Block No. Lot No. Qualification Account No.	Land Dimensions Building Description Additional Lots Acreage	Prop. Class	Owner's Name Address City State Property Location	Billing Code Zip Code	Land Improvement Total	Exemptions Cd. Amount	Net Taxable Value	Deduct. Cd.Quan.	Special Tax Codes	Num Units	DED AMT 2023 TAX 2024 1ST
1	301 70	0.870 AC 2S F G2 .8700	2	MONDIELLO, MICHAEL S & KAREN 3 COUNTRY LN MENDHAM, NJ 3 COUNTRY LN	00597 07945 1/2A	338500 209200 547700		547700			01	.00 13440.56 6720.28
2	301 71	0.770 AC 1S F G1 .7700	2	COHEN, SCOTT & ALLISON 1 COUNTRY LN MENDHAM, NJ 1 COUNTRY LN	00660 07945 1/2A	333500 216400 549900		549900			01	.00 13494.55 6747.28
3	301 72	0.580 AC 1.5S F G2 .5800	2	MAURER, MATTHEW & JULIA ELIZABETH 51 W MAIN ST MENDHAM, NJ 51 W MAIN ST	00660 07945 1/2A	282600 118700 401300		401300			01	.00 9847.90 4923.95
4	301 73	0.212 AC 2SF G2 .2120	2	BOYLE, SEAN C/DEVON C 49 W MAIN ST MENDHAM, NJ 49 W MAIN ST	07945 1/2A	253100 122700 375800		375800			01	.00 9222.13 4611.07
5	301 74	0.234 AC 2S F G2 .2340	2	RAGO, ANTHONY G/MARISSA M 47 W MAIN ST MENDHAM, NJ 47 W MAIN ST	00660 07945 1/2A	255100 199200 454300		454300			01	.00 11148.52 5574.26
6	301 75	0.238 AC 1S F G2 .2380	2	BOTTI, JOHN P II/JACELYN L 43 W MAIN ST MENDHAM, NJ 45 W MAIN ST	07945 1/2A	255400 201700 457100		457100			01	.00 11217.23 5608.62
7	301 76	0.463 AC 2S F G1 .4630	2	BOTTI, JOHN/JACELYN 43 W MAIN ST MENDHAM, NJ 43 W MAIN ST	07945 1/2A	275700 755500 1031200		1031200			01	.00 25305.65 12652.83
8	301 77	0.548 AC 2S F G1 .5480	2	O KEEFE, ALLAN & BRIAN ETAL 41 WEST MAIN ST MENDHAM, NJ 41 W MAIN ST	07945 1/2A	281200 122900 404100		404100	S 1 02		01	250.00 9666.61 4833.31
9	301 78	0.425 AC 1.5S OBI .4250	2	SHOFE, MILO/LAUREN 39 W MAIN ST MENDHAM, NJ 39 W MAIN ST	00660 07945 1/2A	272300 329700 602000		602000			01	.00 14773.08 7386.54
10	301 79	1.350 AC 2S F 2S F G2 OB 1.3500	2	BOWSER, ROSS C/LANNY D 37 W MAIN ST MENDHAM, NJ 37 W MAIN ST	00660 07945 1/2A	317300 455100 772400		772400			01	.00 18954.70 9477.35
11	302 1	0.636 AC .6360	2	MEAD, LAWRENCE F & SUZANNE M 2 COUNTRY LN MENDHAM, NJ 2 COUNTRY LN	07945 1/2A	294100 239000 533100		533100			01	.00 13082.27 6541.14
12	302 2	1.100 AC 2S F OBI 1.1000	2	KLEMME, ROBERT/MICHELLE 55 W MAIN ST MENDHAM, NJ 55 W MAIN ST	00672 07945 1/2A	306000 270400 576400		576400			01	.00 14144.86 7072.43
13	302 3	0.210 AC 2S F .2100	2	TAYLOR, PETER J/CAROLYN A 57 W MAIN ST MENDHAM, NJ 57 W MAIN ST	00660 07945 1/4A	252900 97500 350400		350400			01	.00 8598.82 4299.41
14	302 4	0.230 AC 1.5S F G1 .2300	2	FIFTY NINE WEST MAIN STREET LLC 31 AUGUSTA DR WAYNE, NJ 59 W MAIN ST	07470 1/4A	254700 167900 422600		422600			02	.00 10370.60 5185.30

3972400

0

302

S01 250

3505900

7478300

4

1 L i n e	2 Block No. Lot No. Qualification Account No.	3 Land Dimensions Building Description Additional Lots Acreage	4 Owner's Name Address City State Property Location	5 Billing Code Zip Code	6 Land Improvement Total	7 Exemptions Cd. Amount	8 Net Taxable Value	9 Deduct. Cd.Quan.	10 Special Tax Codes	11 Num Units	12 DED AMT 2023 TAX 2024 1ST
1	302 5	0.205 AC 1S F G2 .2050	MURADI, ASAD/OKSANA 1 LAKE DR MENDHAM, NJ 1 LAKE DR	07945 1/4A	230500 127500 358000		358000			01	.00 8785.32 4392.66
2	302 6	0.370 AC 1S F G1 .3700	DEANE, EDWARD & LUCY 3 LAKE DR MENDHAM, NJ 3 LAKE DR	07945 1/4A	247000 44000 291000	00660	291000			01	.00 7141.14 3570.57
3	302 7	0.370 AC 1S F G1 .3700	STILLMAN, VANESA 5 LAKE DR MENDHAM, NJ 5 LAKE DR	07945 1/4A	247000 91500 338500	00660	338500			01	.00 8306.79 4153.40
4	302 8	0.370 AC 1S F G1 .3700	FAEDE ,NICOLE IMBRIACO/TYLER THOMAS 1102 GREENBRIAR CT CEDAR KNOLLS, NJ 7 LAKE DR	07927 1/4A	247000 83000 330000		330000			01	.00 8098.20 4049.10
5	302 9	0.370 AC 1S F G1 .3700	MORAN, PETER & DORIS 9 LAKE DR MENDHAM, NJ 9 LAKE DR	07945 1/4A	247000 115500 362500		362500			01	.00 8895.75 4447.88
6	302 10	0.540 AC 1S F G2 POOL .5400	COLLESTER, DONALD G/HELEN J 11 LAKE DR MENDHAM, NJ 11 LAKE DR	07945 1/4A	262000 189900 451900		451900			01	.00 11089.63 5544.82
7	302 11	0.400 AC 1.5S F G2 .4000	PERLOWSKI, RAYMOND H & ANNA E 13 LAKE DR MENDHAM, NJ 13 LAKE DR	07945 1/4A	250000 111000 361000		361000			01	.00 8858.94 4429.47
8	302 12	0.270 AC 2S F G2 .2700	BROZOWSKI,GREGORY A/MEGAN M 15 LAKE DR MENDHAM, NJ 15 LAKE DR	07945 1/4A	237000 173400 410400	00660	410400			01	.00 10071.22 5035.61
9	302 13	0.260 AC .2600	CLEARY, HELEN M 2 COSMA PL MENDHAM, NJ 2 COSMA PL	07945 1/4A	236000 248100 484100		484100			01	.00 11879.81 5939.91
10	302 14	0.774 AC 2S F G2 .7740	PERRIN, ANDREW & LAURA 16 COUNTRY LN MENDHAM, NJ 16 COUNTRY LN	07945 1/2A	333700 149800 483500	00660	483500			01	.00 11865.09 5932.55
11	302 15	0.611 AC 2S F G2 .6110	KUMPF, RICHARD/PAULA 14 COUNTRY LN MENDHAM NJ 14 COUNTRY LN	07945 1/2A	325600 186500 512100	00660	512100			01	.00 12566.93 6283.47
12	302 16	0.620 AC 2S F G2 .6200	ROWLEY, LINCOLN & KAREN 12 COUNTRY LN MENDHAM, NJ 12 COUNTRY LN	07945 1/2A	326000 184800 510800	00660	510800			01	.00 12535.03 6267.52
13	302 17	0.549 AC 2S F G2 .5490	KENEZ, PETER/KRISTINE D 10 COUNTRY LN MENDHAM, NJ 10 COUNTRY LN	07945 1/2A	322500 180300 502800	00597	502800			01	.00 12338.71 6169.36
14	302 18	0.580 AC 1S F G2 .5800	SMITH, FLORENCE F 8 COUNTRY LN MENDHAM, NJ 8 COUNTRY LN	07945 1/2A	324000 123400 447400		447400			01	.00 10979.20 5489.60

3835300

0

302

2008700

5844000

18

1 L i n e	2 Block No. Lot No. Qualification Account No.	3 Land Dimensions Building Description Additional Lots Acreage	Prop. Class	4 Owner's Name Address City State Property Location	Billing Code Zip Code	5 Land Improvement Total	6 Exemptions Cd. Amount	7 Net Taxable Value	8 Deduct. Cd.Quan.	9 Special Tax Codes	10 Num Units	12 DED AMT 2023 TAX 2024 1ST
1	302 19	0.690 AC 2S F G2 .6900	2	DEWEY, PAUL/PATSY J 6 COUNTRY LN MENDHAM, NJ 6 COUNTRY LN	00660 07945 1/2A	329500 203200 532700		532700			01	.00 13072.46 6536.23
2	302 20	1.020 AC 1S F G1 1.0200	2	HORNYAK, ANNE MARIE 4 COUNTRY LN MENDHAM, NJ 4 COUNTRY LN	00672 07945 1/2A	346000 156000 502000		502000			01	.00 12319.08 6159.54
3	303 1	0.540 AC 1S F G2 .5400	2	YOUNG, MARK T JR/CAITLIN C 2 BOCKOVEN RD MENDHAM, NJ 2 BOCKOVEN RD	07945 1/2A	322000 262600 584600		584600			01	.00 14346.08 7173.04
4	303 2	0.720 AC 2SF1G POOL .7200	2	WADE, MICHAEL/TRACEY C 11 COUNTRY LN MENDHAM, NJ 11 COUNTRY LN	07945 1/2A	331000 327700 658700		658700			01	.00 16164.50 8082.25
5	303 3	0.800 AC PARSONAGE .8000	15D	GRACE LUTHERAN CHURCH 13 COUNTRY LN MENDHAM, NJ 13 COUNTRY LN	07945 1/2A	335000 209800 544800		*EXEMPT*			01	.00 .00 .00
6	303 4	0.730 AC 1S F G1 .7300	2	RAIMONDO, BRETT/RAECHELLE 15 COUNTRY LN MENDHAM, NJ 15 COUNTRY LN	07945 1/2A	331500 352300 683800		683800			01	.00 16780.45 8390.23
7	303 5	1.100 AC 1.5S F G2 1.1000	2	CASSIDY, JAMES P & PAMELA S 3 MAPLE AVE MENDHAM, NJ 3 MAPLE AVE	00672 07945 1/2A	290000 119000 409000		409000			01	.00 10036.86 5018.43
8	303 6	1.100 AC 1S S G2 1.1000	2	RIGHT HOME GROUP LLC 5 MAPLE AVE MENDHAM, NJ 5 MAPLE AVE	00660 07945 1/2A	290000 119800 409800		409800			01	.00 10056.49 5028.25
9	303 7	1.500 AC 1.5S F G2 1.5000	2	HILEY, JEFFREY A & ANN F 7 MAPLE AVE MENDHAM, NJ 7 MAPLE AVE	00660 07945 1/2A	310000 174800 484800		484800			01	.00 11896.99 5948.50
10	303 8	0.470 AC 1.5S F .4700	2	MC DONOUGH, SEAN & DAWN 9 MAPLE AVE MENDHAM, NJ 9 MAPLE AVE	00660 07945 1/4A	257000 199300 456300		456300	V 1 02		01	250.00 10947.60 5473.80
11	303 9	0.501 AC 1S F G2 .5010	2	HARMON, MICHAEL C/JENNIFER S 12 BOCKOVEN RD MENDHAM, NJ 12 BOCKOVEN RD	00660 07945 1/2A	320100 165000 485100		485100			01	.00 11904.35 5952.18
12	303 10	0.501 AC 2S F G2 .5010	2	PEREIRA, JORGE E & BLANCA H RD 2 THOMAS RD MENDHAM, NJ 10 BOCKOVEN RD	07945 1/2A	320100 220800 540900		540900			01	.00 13273.69 6636.85
13	303 11	0.501 AC 2S F G2 .5010	2	BURKE, JOHN W JR & MARGARET MARY 8 BOCKOVEN RD MENDHAM, NJ 8 BOCKOVEN RD	07945 1/2A	320100 218200 538300		538300			01	.00 13062.64 6531.32
14	303 12	0.501 AC 2S F G2 .5010	2	COMSTOCK, BRETT J/PATRICIA J 6 BOCKOVEN RD MENDHAM, NJ 6 BOCKOVEN RD	00660 07945 1/2A	320100 273300 593400		593400			01	.00 14562.04 7281.02

1 L i n e	2 Block No. Lot No. Qualification Account No.	3 Land Dimensions Building Description Additional Lots Acreage	Prop. Class	4 Owner's Name Address City State Property Location	Billing Code Zip Code	5 Land Improvement Total	6 Exemptions Cd. Amount	7 Net Taxable Value	8 Deduct. Cd.Quan.	9 Special Tax Codes	10 Num Units	12 DED AMT 2023 TAX 2024 1ST
1	303 13	0.501 AC 2S F G2 .5010	2	FELL, DANIEL J & ELENORA 4 BOCKOVEN RD MENDHAM, NJ 4 BOCKOVEN RD	00597 07945 1/2A	320100 289100 609200		609200		01	.00 14949.77 7474.89	
2	304 1	0.210 AC 2S F G2 .2100	2	MASON, ROBERT/BARBARA 1 COSMA PL MENDHAM, NJ 1 COSMA PL	00660 07945 1/4A	231000 190000 421000		421000		01	.00 10331.34 5165.67	
3	304 2	0.238 AC 2S F .2380	2	LEIN, RICHARD E TRUS/FRANCES A TRUS 3 COSMA PL MENDHAM, NJ 3 COSMA PL	07945 1/4A	233800 123200 357000		357000		01	.00 8760.78 4380.39	
4	304 2.01	0.250 AC .2500	2	FISKE, RODERICK PAUL/KERRI ROSE 5 COSMA PL MENDHAM, NJ 5 COSMA PL	07945 1/4A	235000 361300 596300		596300		01	.00 14633.20 7316.60	
5	304 3	0.230 AC 1S F 4 .2300	2	RIVERA, CHRISTINA/RADVANY, JOHN 7 COSMA PL MENDHAM, NJ 7 COSMA PL	00660 07945 1/4A	256300 242200 498500		498500		01	.00 12233.19 6116.60	
6	304 5	0.120 AC 1S F .1200	2	MILLER, JANET SUE 11 COSMA PL MENDHAM, NJ 11 COSMA PL	07945 1/4A	244200 91800 336000		336000		01	.00 8245.44 4122.72	
7	304 6	0.330 AC VACANT .3300	1	COSMA LAKE CLUB ASTER TER MENDHAM, NJ COSMA PL	07945 1/4A	60800 0 60800		60800			.00 1492.03 746.02	
8	304 8	0.480 AC G1 .4800	2	WARD, DAVID G/LINDA H 10 ASTER TER MENDHAM, NJ 10 ASTER TER	07945 1-AC	283800 116200 400000		400000	V 1 02	01	250.00 9566.00 4783.00	
9	304 9	0.290 AC 1.5S F G1 .2900	2	SKURATON, JAMES G/SUSAN B 8 ASTER TER MENDHAM, NJ 8 ASTER TER	00660 07945 1/4A	262900 318000 580900		580900		01	.00 14255.29 7127.65	
10	304 10	0.190 AC 2S F .1900	2	WEISS, MELISSA L/DOYLE, ALEXANDER J 6 ASTER TER MENDHAM, NJ 6 ASTER TER	00660 07945 1/4A	251900 149800 401700		401700		01	.00 9857.72 4928.86	
11	304 11	0.180 AC 2S F G1 .1800	2	LLANO, RAFAEL/KATHLEEN 4 ASTER TER MENDHAM, NJ 4 ASTER TER	00660 07945 1/4A	250800 209300 460100		460100		01	.00 11290.85 5645.43	
12	304 12	0.350 AC 1S F .3500	2	BANDON PROPERTIES LLC 14 LAKE DR MENDHAM, NJ 2 ASTER TER	07945 1/4A	269500 70500 340000		340000		01	.00 8343.60 4171.80	
13	304 13	1.0 AC VACANT 1.0000	1	COSMA LAKE CLUB ASTER TER MENDHAM, NJ ASTER TER	07945 1/4A	75000 0 75000		75000			.00 1840.50 920.25	
14	305 1	0.490 AC 2S F G1 .4900	4A	BROAD STREET GIRLS LLC 160 BROAD ST SUMMIT, NJ 61 W MAIN ST	07901 1/4A	309000 190400 499400		499400			.00 12255.28 6127.64	

1 L i n e	2 Block No. Lot No. Qualification Account No.	3 Land Dimensions Building Description Additional Lots Acreage	4 Prop. Class	5 Owner's Name Address City State Property Location	6 Billing Code Zip Code	7 Land Improvement Total	8 Exemptions Cd. Amount	9 Net Taxable Value	10 Deduct. Cd.Quan.	11 Special Tax Codes	12 Num Units	13 DED AMT 2023 TAX 2024 1ST
1	305 2	0.320 AC 1.5S F G2 .3200	2	FOUR LAKE DRIVE, LP PO BOX 357 MENDHAM, NJ 4 LAKE DR	07945 1/4A	242000 99700 341700		341700			01	.00 8385.32 4192.66
2	305 3	0.330 AC 1.5SF G2 .3300	2	PIERSON, TIMOTHY E 6 LAKE DR MENDHAM, NJ 6 LAKE DR	07945 1/4A	243000 103200 346200		346200	V 1 02		01	250.00 8245.75 4122.88
3	305 4	0.350 AC 1.5S F G2 .3500	2	SMITH, JOHN L JR/DEBRA 8 LAKE DR MENDHAM, NJ 8 LAKE DR	07945 1/4A	245000 398800 643800	00660	643800			01	.00 15798.85 7899.43
4	305 5	0.260 AC 1S F G1 .2600	2	DURTANOSKI, METODIJA/SLAVICA 10 LAKE DR MENDHAM, NJ 10 LAKE DR	07945 1/4A	236000 67000 303000	00660	303000			01	.00 7435.62 3717.81
5	305 6	0.260 AC 1.5S S G2 .2600	2	OGOFF, MARC & EILEEN 12 LAKE DR MENDHAM, NJ 12 LAKE DR	07945 1/4A	236000 114100 350100		350100			01	.00 8591.45 4295.73
6	305 7	0.451 AC 1.5S F G2 OB1 .4510	2	SEAVEY, BRYAN & ANNA MARIE 14 LAKE DR MENDHAM, NJ 14 LAKE DR	07945 1/4A	255100 169800 424900		424900			01	.00 10427.05 5213.53
7	305 8	0.340 AC 1S F G1 .3400	2	FOX, JULIE L/PAUL D 16 LAKE DR MENDHAM, NJ 16 LAKE DR	07945 1/4A	244000 102700 346700		346700			01	.00 8508.02 4254.01
8	305 9	0.330 AC 1S F G1 .3300	2	D AGOSTINO, DARREN 18 LAKE DR MENDHAM, NJ 18 LAKE DR	07945 1/4A	243000 79300 322300		322300	V 1 02		01	250.00 7659.24 3829.62
9	305 10	0.330 AC 1.5S F .3300	2	D'AGOSTINO, DARREN W 20 LAKE DR MENDHAM, NJ 20 LAKE DR	07945 1/4A	243000 543900 786900	00660	786900			01	.00 19310.53 9655.27
10	305 11	1.250 AC 1S F OB2 1.2500	2	GLASSON, RICHARD 63 W MAIN ST MENDHAM, NJ 63 W MAIN ST	07945 1-AC	312800 1319900 1632700		1632700			01	.00 40066.46 20033.23
11	401 1	0.340 AC .3400	2	ZELLER, HARVEY & FUH-MAAN 24 MOUNTAIN AVE MENDHAM, NJ 24 MOUNTAIN AVE	07945 1/4A	279300 400300 679600	00660	679600			01	.00 16677.38 8338.69
12	401 2	0.260 AC 1S F .2600	2	REGAN, MADELYN S/REGAN, CHRISTOPHER L 275 RT. 10 EAST SUITE 220 SUCCASUNNA, NJ 1 WILSON ST	07876 1/4A	286000 116800 402800		402800			01	.00 9884.71 4942.36
13	401 3	0.400 AC 2S F G2 .4000	2	WALL, PETER & GWEN 3 WILSON ST MENDHAM, NJ 3 WILSON ST	07945 1/4A	300000 126000 426000		426000			01	.00 10454.04 5227.02
14	401 4	0.241 AC 2S F OB1 .2410	2	CUSANO, NICHOLAS/CAREN 5 WILSON ST MENDHAM, NJ 5 WILSON ST	07945 1/4A	284100 241300 525400		525400			01	.00 12893.32 6446.66

1 L i n e	2 Block No. Lot No. Qualification Account No.	3 Land Dimensions Building Description Additional Lots Acreage	Prop. Class	4 Owner's Name Address City State Property Location	Billing Code Zip Code	5 Land Improvement Total	6 Exemptions Cd. Amount	7 Net Taxable Value	8 Deduct. Cd.Quan.	9 Special Tax Codes	10 Num Units	12 DED AMT 2023 TAX 2024 1ST
1	401 5	0.240 AC 2S S G2 .2400	2	WILCOCK, JOHN/JANE 7 WILSON ST MENDHAM, NJ 7 WILSON ST	00660 07945 1/4A	284000 216200 500200		500200			01	.00 12274.91 6137.46
2	401 6	0.640 AC .6400	2	SMITH, BRYAN J/SARA B 22 GUNTHER ST MENDHAM, NJ 22 GUNTHER ST	00660 07945 1/2A	327000 325600 652600		652600			01	.00 16014.80 8007.40
3	401 7	0.920 AC 2S F G2 .9200	2	ZACCONI, JUSTIN & BETHANY 20 GUNTHER ST MENDHAM, NJ 20 GUNTHER ST	00660 07945 1/2A	341000 311000 652000		652000			01	.00 16000.08 8000.04
4	401 8	0.990 AC 1S F G2 .9900	2	CIFU, JOHN P/ELIZABETH M 18 GUNTHER ST MENDHAM, NJ 18 GUNTHER ST	00660 07945 1/2A	344500 212000 556500		556500			01	.00 13656.52 6828.26
5	401 9	0.720 AC 2S F G2 .7200	2	ATKINSON, MICHAEL/KATHRYN 16 GUNTHER ST MENDHAM, NJ 16 GUNTHER ST	00660 07945 1/2A	331000 247600 578600		578600			01	.00 14198.84 7099.42
6	401 10	0.510 AC 2S F G2 .5100	2	RITGER, PAUL D 14 GUNTHER ST MENDHAM, NJ 14 GUNTHER ST	07945 1/2A	320500 236100 556600		556600	V 1 01		01	250.00 13408.96 6704.48
7	401 11	0.510 AC 2S F G2 .5100	2	REILLY, TIMOTHY J/LAUREL A 12 GUNTHER ST MENDHAM, NJ 12 GUNTHER ST	00672 07945 1/2A	320500 317600 638100		638100			01	.00 15658.97 7829.49
8	401 12	0.510 AC 2S F G2 .5100	2	NAPOLITANO, JOSEPH D & SUZANNE M 10 GUNTHER ST MENDHAM, NJ 10 GUNTHER ST	00660 07945 1/2A	320500 199900 520400		520400			01	.00 12770.62 6385.31
9	401 13	0.570 AC 2S F G2 .5700	2	KEROACK, ROBERT D/GERI R 8 GUNTHER ST MENDHAM, NJ 8 GUNTHER ST	07945 1/2A	323500 300600 624100		624100			01	.00 15315.41 7657.71
10	401 14	0.540 AC 2S F G2 .5400	2	MESCALL, LINNEA S 6 GUNTHER ST MENDHAM, NJ 6 GUNTHER ST	07945 1/2A	322000 406300 728300		728300			01	.00 17872.48 8936.24
11	401 15	0.570 AC 2S F G2 .5700	2	MC CORMICK, WILLIAM J/BRITTANY A 4 GUNTHER ST MENDHAM, NJ 4 GUNTHER ST	00660 07945 1/2A	323500 248100 571600		571600			01	.00 14027.06 7013.53
12	401 16	0.530 AC 2SF G2 .5300	2	STANKIC, DRAGAN & MUVEDETA 1 HIGHFIELD CIR MENDHAM, NJ 1 HIGHFIELD CIR	00660 07945 1/2A	311900 206800 518700		518700			01	.00 12728.90 6364.45
13	401 17	0.560 AC 2SF G2 .5600	2	SUTTON, LESLIE A & ARDEN P 3 HIGHFIELD CIR MENDHAM, NJ 3 HIGHFIELD CIR	00660 07945 1/2A	323000 177400 500400		500400			01	.00 12279.82 6139.91
14	401 18	0.590 AC 2SF G2 .5900	2	LOPEZ-MONTALVO, FELIX & MARGARITA 5 HIGHFIELD CIR MENDHAM, NJ 5 HIGHFIELD CIR	00660 07945 1/2A	324500 204500 529000		529000			01	.00 12981.66 6490.83

V01 250

4517400

0

401

3609700

8127100

18

1 L i n e	2 Block No. Lot No. Qualification Account No.	3 Land Dimensions Building Description Additional Lots Acreage	Prop. Class	4 Owner's Name Address City State Property Location	Billing Code Zip Code	5 Land Improvement Total	6 Exemptions Cd. Amount	7 Net Taxable Value	8 Deduct. Cd.Quan.	9 Special Tax Codes	10 Num Units	12 DED AMT 2023 TAX 2024 1ST
1	401 19	0.620 AC 1.5SB .6200	2	FICO, MARK S & NANCY LEE 7 HIGHFIELD CIR MENDHAM, NJ 7 HIGHFIELD CIR	07945 1/2A	326000 158300 484300		484300		01	.00 11884.72 5942.36	
2	401 20	0.860 AC 2SF G .8600	2	RACIOPPI, KIM 9 HIGHFIELD CIR MENDHAM, NJ 9 HIGHFIELD CIR	00660 07945 1/2A	338000 622100 960100		960100		01	.00 23560.85 11780.43	
3	401 21	0.870 AC 1S F OBI .8700	2	CILLO, PETER J & ALICE M 40 MOUNTAIN AVE MENDHAM, NJ 40 MOUNTAIN AVE	07945 1/2A	296500 129600 426100		426100	S 1 02 V 1	01	500.00 9956.49 4978.25	
4	401 22	0.860 AC 1S F .8600	2	MADDOX, RICHARD JR. & MARCELLE 38 MOUNTAIN AVE MENDHAM, NJ 38 MOUNTAIN AVE	00660 07945 1/2A	311600 127100 438700		438700		01	.00 10765.70 5382.85	
5	401 23	0.861 AC 1S B G2 .8610	2	SIMS, LORI MARIE/BRADLEY STEPHEN 36 MOUNTAIN AVE MENDHAM, NJ 36 MOUNTAIN AVE	00660 07945 1/2A	311600 140600 452200		452200		01	.00 11096.99 5548.50	
6	401 24	0.503 AC 1.5S F G2 .5030	2	CORONA, FREDERICK J 34 MOUNTAIN AVE MENDHAM, NJ 34 MOUNTAIN AVE	07945 1/4A	294600 133300 427900		427900		01	.00 10500.67 5250.34	
7	401 25	0.503 AC 2S F G2 .5030	2	SZANKA, LASZLO/LORINCZY, ANDREA 32 MOUNTAIN AVE MENDHAM, NJ 32 MOUNTAIN AVE	00672 07945 1/4A	294600 191500 486100		486100		01	.00 11928.89 5964.45	
8	401 26	0.640 AC 1S F G2 .6400	2	CARR, MICHAEL C/CHELSEY M 30 MOUNTAIN AVE MENDHAM, NJ 30 MOUNTAIN AVE	00660 07945 1/4A	301200 227500 528700		528700		01	.00 12974.30 6487.15	
9	401 27	0.290 AC 2S S OBI .2900	2	PRESTRIDGE, ROBERT L & NANCY J 28 MOUNTAIN AVE MENDHAM, NJ 28 MOUNTAIN AVE	07945 1/4A	274600 148900 423500		423500	W 1 02	01	250.00 10142.69 5071.35	
10	401 28	0.390 AC 1S F G2 .3900	2	PARMELLI, CHARLES/JEAN 26 MOUNTAIN AVE MENDHAM, NJ 26 MOUNTAIN AVE	00672 07945 1/4A	284100 474500 758600		758600		01	.00 18616.04 9308.02	
11	402 1	0.340 AC 2S F G1 .3400	2	MARTINEZ, NELSON 48 MOUNTAIN AVE MENDHAM, NJ 48 MOUNTAIN AVE	07945 1/4A	279300 87900 367200		367200		01	.00 9011.09 4505.55	
12	402 2	0.340 AC 2S F .3400	2	O BRIEN, PATRICK/KAREN 2 GARABRANT ST MENDHAM, NJ 2 GARABRANT ST	00660 07945 1/4A	205800 153200 359000		359000		01	.00 8809.86 4404.93	
13	402 3	0.344 AC 2S F G2 .3440	15F	OLSEN, VIRGINIA F 4 GARABRANT ST MENDHAM, NJ 4 GARABRANT ST	00660 07945 1/2A	294400 115900 410300		*EXEMPT*		01	.00 .00 .00	
14	402 4	0.172 AC 1.5S F .1720	2	BELLAMY, CRAIG C & ELIZABETH R 6 GARABRANT ST MENDHAM, NJ 6 GARABRANT ST	07945 1/2A	277200 77000 354200		354200		01	.00 8692.07 4346.04	

V01 250

W01 250

S01 250

3795100

2671500

0

6466600

402

4

1 L i n e	2 Block No. Lot No. Qualification Account No.	3 Land Dimensions Building Description Additional Lots Acreage	4 Owner's Name Address City State Property Location	5 Billing Code Zip Code	6 Land Improvement Total	7 Exemptions Cd. Amount	8 Net Taxable Value	9 Deduct. Cd.Quan.	10 Special Tax Codes	11 Num Units	12 DED AMT 2023 TAX 2024 1ST
1	402 5	0.344 AC 2S S G2 .3440	2 SCHARFENBERG, FRANK CHATWIN/EVA R 8 GARABRANT ST MENDHAM, NJ 8 GARABRANT ST	00660 07945 1/2A	294400 172700 467100		467100			01	.00 11462.63 5731.32
2	402 6	0.520 AC 2S S .5200	2 KALITA, WALTER JR/PATRICIA J 10 GARABRANT ST MENDHAM, NJ 10 GARABRANT ST	07945 1/2A	311000 257800 568800		568800			01	.00 13958.35 6979.18
3	402 7	0.430 AC 1S F 2S F OB1 .4300	2 RODEN, MARC/ELIZABETH 12 GARABRANT ST MENDHAM, NJ 12 GARABRANT ST	00660 07945 1/2A	303000 420300 723300		723300			01	.00 17749.78 8874.89
4	402 8	1.320 AC 2S F G2 1.3200	2 PIENCIAK, THOMAS & VICTORIA A 16 GARABRANT ST MENDHAM, NJ 16 GARABRANT ST	07945 1-AC	361000 297700 658700		658700			01	.00 16164.50 8082.25
5	402 9	0.600 AC 1S F G2 .6000	2 CONWAY, ROBERT C/DEIRDRE 2 GUNTHER ST MENDHAM, NJ 2 GUNTHER ST	00660 07945 1/2A	325000 215700 540700		540700			01	.00 13268.78 6634.39
6	402 10	0.540 AC 2SF G2 .5400	2 CHASSEN, DANIEL/HARRIS, EMILY JAY 2 HIGHFIELD CIR MENDHAM, NJ 2 HIGHFIELD CIR	00660 07945 1/2A	322000 140600 462600		462600			01	.00 11352.20 5676.10
7	402 11	0.530 AC 2SF G2 .5300	2 RYAN, MICHAEL W/DANIELLE TRUS 4 HIGHFIELD CIR MENDHAM, NJ 4 HIGHFIELD CIR	07945 1/2A	321500 324800 646300		646300			01	.00 15860.20 7930.10
8	402 12	0.550 AC 2SF G2 FILE#CRG 0437 14/CA .5500	2 MILLER, DANIEL W & JUDITH M 6 HIGHFIELD CIR MENDHAM, NJ 6 HIGHFIELD CIR	07945 1/2A	322500 251700 574200		574200			01	.00 14090.87 7045.44
9	402 13	0.572 AC 2SF G .5720	2 BABITS, TIMOTHY & CHRISTINA FANELLI 8 HIGHFIELD CIR MENDHAM, NJ 8 HIGHFIELD CIR	00660 07945 1/2A	323600 178500 502100		502100			01	.00 12321.53 6160.77
10	402 14	0.620 AC .6200	2 TELLONI, ANTHONY V/ELISE A 10 HIGHFIELD CIR MENDHAM, NJ 10 HIGHFIELD CIR	00660 07945 1/2A	326000 284600 610600		610600			01	.00 14984.12 7492.06
11	402 15	1.040 AC 2SF G 1.0400	2 MILLER, DANIEL/JUDITH 18 BROOKFIELD WAY MENDHAM, NJ 12 HIGHFIELD CIR	07945 1/2A	347000 215900 562900		562900			01	.00 13813.57 6906.79
12	402 16	0.480 AC .4800	2 RUFF, RICHARD A/PIENCIAK, MEGHAN V 46 MOUNTAIN AVE MENDHAM, NJ 46 MOUNTAIN AVE	00660 07945 1/4A	278000 198400 476400		476400			01	.00 11690.86 5845.43
13	402 17 C001A	0.510 AC 2S FL .5100	2 FREDRICKSON, DONALD D & MARGARET 145 SOUTH RD CHESTER, NJ 44A MOUNTAIN AVE	07930 1/4A	193400 110500 303900		303900			01	.00 7457.71 3728.86
14	402 17 C002A	0.510 AC 2S FL .5100	2 FREDRICKSON, DONALD D & MARGARET 145 SOUTH RD CHESTER, NJ 44B MOUNTAIN AVE	07930 1/4A	193400 120000 313400		313400			01	.00 7690.84 3845.42

4221800

0

402

3189200

7411000

17

1 L i n e	2 Block No. Lot No. Qualification Account No.	3 Land Dimensions Building Description Additional Lots Acreage	4 Owner's Name Address City State Property Location	5 Billing Code Zip Code	6 Land Improvement Total	7 Exemptions Cd. Amount	8 Net Taxable Value	9 Deduct. Cd.Quan.	10 Special Tax Codes	11 Num Units	12 DED AMT 2023 TAX 2024 1ST
1	402 18	0.520 AC 1.5S F .5200	2 COCUZZA, THOMAS & SUSAN B 42 MOUNTAIN AVE MENDHAM, NJ 42 MOUNTAIN AVE	00660 07945 1/4A	280700 168800 449500		449500			01	.00 11030.73 5515.37
2	403 1	0.404 AC .4040	2 DISBROW, DEREK & DEFRANCES, MELISSA 1A GARABRANT ST MENDHAM, NJ 1A GARABRANT ST	00660 07945 1/4A	300400 264600 565000		565000			01	.00 13865.10 6932.55
3	403 2	0.610 AC .6100	2 MITCHELL, THOMPSON H THIRD/RAGUSEO 1 GARABRANT ST MENDHAM, NJ 1 GARABRANT ST	00672 07945 1/2A	315500 259700 575200		575200			01	.00 14115.41 7057.71
4	403 3	0.530 AC 2SF G2 .5300	2 STERNER, HARRY G/CAROLYN M 3 GARABRANT ST MENDHAM, NJ 3 GARABRANT ST	07945 1/2A	311500 159100 470600		470600	W 1 02		01	250.00 11298.52 5649.26
5	403 4	0.591 AC 1SF .5910	2 KOLIC, ARJAN/ALBNORA 5 GARABRANT ST MENDHAM, NJ 5 GARABRANT ST	00660 07945 1/2A	314600 116600 431200		431200			01	.00 10581.65 5290.83
6	403 5	0.884 AC 1.5SF .8840	2 D AQUANNI, MICHAEL & AMARA 7 GARABRANT ST MENDHAM, NJ 7 GARABRANT ST	00660 07945 1/2A	329200 237400 566600		566600			01	.00 13904.36 6952.18
7	403 6	1.005 AC 1.5SF G1 1.0050	2 TRAUT, MAXIMILIAN WALTER/ALEXANDRA H 9 GARABRANT ST MENDHAM, NJ 9 GARABRANT ST	07945 1/2A	335300 297200 632500		632500			01	.00 15521.55 7760.78
8	403 7	1.300 AC 2SF G2 1.3000	2 OSBORNE, DANIELLE & WUJCIAK, PETER 11 GARABRANT ST MENDHAM, NJ 11 GARABRANT ST	07945 1-AC	360000 254300 614300		614300			01	.00 15074.92 7537.46
9	403 8	1.040 AC 1SF G2 1.0400	2 HAUMERSEN, BRIAN W/SUSAN 13 GARABRANT ST MENDHAM, NJ 13 GARABRANT ST	00660 07945 1-AC	347000 265300 612300		612300			01	.00 15025.84 7512.92
10	403 9	1.040 AC 1SF G2 1.0400	2 MAROLD, ROBERT A & PATRICIA A 31 MAPLE AVE MENDHAM, NJ 31 MAPLE AVE	00672 07945 1-AC	347000 297000 644000		644000			01	.00 15803.76 7901.88
11	403 10	1.190 AC 2SF G2 1.1900	2 ALLEN, FRANK EUGENE & MARY ELIZABET 33 MAPLE AVE MENDHAM, NJ 33 MAPLE AVE	07945 1-AC	354500 234300 588800		588800			01	.00 14449.15 7224.58
12	403 11	1.210 AC 2SF G2 1.2100	2 SULLIVAN, PATRICK DEALY/KAITLIN J 35 MAPLE AVE MENDHAM, NJ 35 MAPLE AVE	00660 07945 1-AC	355500 255000 610500		610500			01	.00 14981.67 7490.84
13	403 12	1.192 AC 2SF G2 1.1920	2 NAFFAA, FARIS/SARAH 37 MAPLE AVE MENDHAM, NJ 37 MAPLE AVE	00660 07945 1-AC	354600 298300 652900		652900			01	.00 16022.17 8011.09
14	403 13	1.320 AC 2SF G2 1.3200	2 PATEL, KALPESH 39 MAPLE AVE MENDHAM, NJ 39 MAPLE AVE	00660 07945 1-AC	350200 301000 651200		651200			01	.00 15980.45 7990.23

W01 250

4656000

0

403

3408600

8064600

13

1 L i n e	2 Block No. Lot No. Qualification Account No.	3 Land Dimensions Building Description Additional Lots Acreage	Prop. Class	4 Owner's Name Address City State Property Location	Billing Code Zip Code	5 Land Improvement Total	6 Exemptions Cd. Amount	7 Net Taxable Value	8 Deduct. Cd.Quan.	9 Special Tax Codes	10 Num Units	12 DED AMT 2023 TAX 2024 1ST
1	403 14	0.530 AC .5300	2	GOLIER, TIMOTHY F & BEERS, AMY M 41 MAPLE AVE MENDHAM, NJ 41 MAPLE AVE	00660 07945 1/2A	311900 254700 566600		566600		01	.00 13904.36 6952.18	
2	403 15	0.520 AC .5200	2	DUGGAN, MICHAEL G & LAUREN E 43 MAPLE AVE MENDHAM, NJ 43 MAPLE AVE	00660 07945 1/2A	321000 324800 645800		645800		01	.00 15847.93 7923.97	
3	403 16	0.550 AC .5500	2	SZYCHER, LAWRENCE/HUI-CHUAN 45 MAPLE AVE MENDHAM, NJ 45 MAPLE AVE	07945 1/2A	322500 369100 691600		691600		01	.00 16971.86 8485.93	
4	403 17	0.512 AC .5120	2	CURTIL, ALEXANDRE M 47 MAPLE AVE MENDHAM, NJ 47 MAPLE AVE	07945 1/2A	320600 418200 738800		738800		01	.00 18130.15 9065.08	
5	403 18	0.600 AC 2SS .6000	2	MANNO, VITO/PATRICIA 1 SCHOOLHOUSE RD RANDOLPH, NJ 49 MAPLE AVE	07869 1/2A	315000 133200 448200		448200		01	.00 10998.83 5499.42	
6	403 19	0.580 AC 2SF S G2 .5800	2	CHARNEY, PATRICIA B 51 MAPLE AVE MENDHAM, NJ 51 MAPLE AV	07945 1/2A	314000 281900 595900		595900		01	.00 14623.39 7311.70	
7	403 20	0.281 AC 1SF G1 .2810	2	APGAR, ROBERT F/MARIA B 58 MOUNTAIN AVE MENDHAM, NJ 58 MOUNTAIN AVE	00597 07945 1/4A	273700 116700 390400		390400		01	.00 9580.42 4790.21	
8	403 21	0.210 AC 1SF G2 .2100	2	RICE, MICHAEL E 56 MOUNTAIN AVE MENDHAM, NJ 56 MOUNTAIN AVE	00660 07945 1/4A	267000 227400 494400		494400		01	.00 12132.58 6066.29	
9	403 22	0.390 AC 1.5SF G2 .3900	2	KALOIDIS, ELLIOTT G/LEE STEINHARDT 54 MOUNTAIN AVE MENDHAM, NJ 54 MOUNTAIN AVE	07945 1/4A	284100 112800 396900		396900		01	.00 9739.93 4869.97	
10	403 23	0.240 AC .2400	2	SAMSON, MATTHEW R/MAESTAS, ALYSSA 52 MOUNTAIN AVE MENDHAM, NJ 52 MOUNTAIN AVE	00660 07945 1/4A	269800 130900 400700		400700		01	.00 9833.18 4916.59	
11	403 24	0.360 AC .3600	2	KOVALSKY & PERRIN, STEPHEN/SUZANNE 16 COUNTRY LN MENDHAM, NJ 1B-1C GARABRANT ST	07945 1/4A	296000 242600 538600		538600		02	.00 13217.24 6608.62	
12	404 1	0.330 AC .3300	2	CLARK, EWAN & JAYNE, MINDY L 70 MOUNTAIN AVE MENDHAM, NJ 70 MOUNTAIN AVE	00660 07945 1/4A	278400 225000 503400		503400		01	.00 12353.44 6176.72	
13	404 2	0.290 AC .2900	2	COSTAGLIOLA, JOSEPH M & AIDA K 68 MOUNTAIN AVE MENDHAM, NJ 68 MOUNTAIN AVE	00660 07945 1/4A	274600 292400 567000		567000		01	.00 13914.18 6957.09	
14	404 3	0.260 AC .2600	2	BALSKY, KELLY DEAN/JARED 66 MOUNTAIN AVE MENDHAM, NJ 66 MOUNTAIN AVE	00660 07945 1/4A	271700 242600 514300		514300		01	.00 12620.93 6310.47	

4120300

0

404

3372300

7492600

3

1 L i n e	2 Block No. Lot No. Qualification Account No.	3 Land Dimensions Building Description Additional Lots Acreage	Prop. Class	4 Owner's Name Address City State Property Location	Billing Code Zip Code	5 Land Improvement Total	6 Exemptions Cd. Amount	7 Net Taxable Value	8 Deduct. Cd.Quan.	9 Special Tax Codes	10 Num Units	12 DED AMT 2023 TAX 2024 1ST
1	404 4	0.260 AC .2600	2	WOOD, KEVIN R/EMILY S 64 MOUNTAIN AVE MENDHAM, NJ 64 MOUNTAIN AVE	07945 1/4A	271700 246900 518600		518600			01	.00 12726.44 6363.22
2	404 5	0.330 AC 1SFG2 .3300	2	WITCZAK, STANLEY W III & CATHLEEN M 62 MOUNTAIN AVE MENDHAM, NJ 62 MOUNTAIN AVE	00660 07945 1/4A	278400 239000 517400		517400			01	.00 12697.00 6348.50
3	404 6	0.350 AC 1S F G1 .3500	2	LAM, GERARD/JULIA BAUMEISTER- 48 MAPLE AVE MENDHAM, NJ 48 MAPLE AVE	07945 1/4A	280300 373600 653900		653900			01	.00 16046.71 8023.36
4	404 7	0.360 AC 1.5S F G1 .3600	2	CAMPBELL, CLIFFORD & MARIE E 46 MAPLE AVE MENDHAM, NJ 46 MAPLE AVE	07945 1/2A	296000 115600 411600		411600			01	.00 10100.66 5050.33
5	404 8	0.630 AC 2SF G2 .6300	2	GORMAN, KEVIN/KIMBERLY 44 MAPLE AVE MENDHAM, NJ 44 MAPLE AVE	00660 07945 1/2A	326500 370400 696900		696900			01	.00 17101.93 8550.97
6	404 9	0.560 AC 1.5S F G1 .5600	2	CARAVETTA, JAMES & ELIZABETH 1 MANSFIELD CT MENDHAM, NJ 1 MANSFIELD CT	07945 1/2A	323000 365700 688700		688700			01	.00 16900.70 8450.35
7	404 10	0.530 AC 2SF G2 .5300	2	GLEASON, RYAN P/KATHLEEN 3 MANSFIELD CT MENDHAM, NJ 3 MANSFIELD CT	00660 07945 1/2A	311900 305300 617200		617200			01	.00 15146.09 7573.05
8	404 11	0.610 AC 1S F G2 .6100	2	EPITROPAKIS, SEMO/CHRISTA 5 MANSFIELD CT MENDHAM, NJ 5 MANSFIELD CT	00660 07945 1/2A	315700 225100 540800		540800			01	.00 13271.23 6635.62
9	404 12	0.480 AC 1SF G2 .4800	2	KALDJARV, NELE/KOCHIS, LUCAS 7 MANSFIELD CT MENDHAM, NJ 7 MANSFIELD CT	00660 07945 1/2A	308500 235600 544100		544100			01	.00 13352.21 6676.11
10	404 13	0.480 AC 2SF G2 .4800	2	DI SABATO, SUZANNE M 8 MANSFIELD CT MENDHAM, NJ 8 MANSFIELD CT	00660 07945 1/2A	308500 222100 530600		530600			01	.00 13020.92 6510.46
11	404 14	0.750 AC 2S F G2 .7500	2	SANSONE, RONALD M/LAURA M 6 MANSFIELD CT MENDHAM, NJ 6 MANSFIELD CT	00660 07945 1/2A	322500 315900 638400		638400			01	.00 15666.34 7833.17
12	404 15	0.540 AC 2S F G2 .5400	2	MODERO, THOMAS A & CHRISTINE C 4 MANSFIELD CT MENDHAM, NJ 4 MANSFIELD CT	07945 1/2A	312300 330800 643100		643100			01	.00 15781.67 7890.84
13	404 16	0.650 AC 2SF G2 .6500	2	MOTYLEWSKI, MARK A/VALERIE C 2 MANSFIELD CT MENDHAM, NJ 2 MANSFIELD CT	07945 1/2A	317700 287400 605100		605100			01	.00 14849.15 7424.58
14	404 17	1.0 AC 2S F G2 1.0000	2	SERRANO, RICHARD TRUS 34 MAPLE AVE MENDHAM, NJ 34 MAPLE AVE	07945 1-AC	345000 309200 654200		654200			01	.00 15804.07 7902.04

4318000

0

404

3942600

8260600

17

1 L i n e	2 Block No. Lot No. Qualification Account No.	3 Land Dimensions Building Description Additional Lots Acreage	Prop. Class	4 Owner's Name Address City State Property Location	Billing Code Zip Code	5 Land Improvement Total	6 Exemptions Cd. Amount	7 Net Taxable Value	8 Deduct. Cd.Quan.	9 Special Tax Codes	10 Num Units	12 DED AMT 2023 TAX 2024 1ST
1	404 18	0.679 AC PARK .6790	15C	BOROUGH OF MENDHAM 2 WEST MAIN ST MENDHAM, NJ MAPLE AVE	07945 3-AC	59000 0 59000		*EXEMPT*				.00 .00 .00
2	404 19	1.030 AC 1S F G2 1.0300	2	DEL GIGANTE, JESSE/LINDSAY 32 MAPLE AVE MENDHAM, NJ 32 MAPLE AVE	00672 07945 1-AC	329200 214600 543800		543800		01		.00 13344.85 6672.43
3	404 20	1.090 AC 2S F G2 1.0900	2	TIGNOR, THOMAS P. & BEVERLY S. P.O. BOX 387 MENDHAM, NJ 30 MAPLE AVE	07945 1-AC	349500 763600 1113100		1113100		01		.00 27315.47 13657.74
4	404 21	1.200 AC 2S F G2 1.2000	2	RIZZUTO, MANNY S II/STEPHANIE A 28 MAPLE AVE MENDHAM, NJ 28 MAPLE AVE	00660 07945 1-AC	355000 446600 801600		801600		01		.00 19671.26 9835.63
5	405 1	0.590 AC 1S F G2 .5900	2	PALMERI, ANTONINO/KARIN L 13 GUNTHER ST MENDHAM, NJ 13 GUNTHER ST	00660 07945 1/2A	324500 227200 551700		551700		01		.00 13538.72 6769.36
6	405 2	0.885 AC 1S F G2 .8850	2	SWANSON, BRANDY L/VAZQUEZ, DAVID 11 GUNTHER ST MENDHAM, NJ 11 GUNTHER ST	07945 1/2A	339300 221000 560300		560300		01		.00 13749.76 6874.88
7	405 3	0.580 AC 2S F G2 .5800	2	HORN, NORRIS J JR & MARY ALICE K 9 GUNTHER ST MENDHAM, NJ 9 GUNTHER ST	07945 1/2A	324000 246800 570800		570800		01		.00 14007.43 7003.72
8	405 4	0.570 AC 2S F G2 .5700	2	KORTE, HERBERT W 7 GUNTHER ST MENDHAM, NJ 7 GUNTHER ST	07945 1/2A	323500 263300 586800		586800	V 1 02	01		250.00 14150.07 7075.04
9	405 5	0.560 AC 1SF G2 .5600	2	STROTT, EVIN L 5 GUNTHER ST MENDHAM, NJ 5 GUNTHER ST	07945 1/2A	323000 162000 485000		485000		01		.00 11901.90 5950.95
10	405 6	0.530 AC 2SF G2 .5300	2	JANUS, WILLIAM A & PATRICIA B 3 GUNTHER ST MENDHAM, NJ 3 GUNTHER ST	00660 07945 1/2A	321500 259300 580800		580800		01		.00 14252.83 7126.42
11	405 7	1.160 AC 1S F 17 1.1600	2	EINHORN, ANDREW 18 GARABRANT ST MENDHAM, NJ 18 GARABRANT ST	07945 1-AC	353000 448100 801100		801100		01		.00 19658.99 9829.50
12	405 8	0.380 AC 1S F .3800	2	TANTHIEN, KANNIKAR 25 MAPLE AVE MENDHAM, NJ 25 MAPLE AVE	07945 1/4A	248000 123700 371700		371700		01		.00 9121.52 4560.76
13	405 9	0.173 AC 1S F G1 .1730	2	PORTER, THOMAS R 23 MAPLE AVE MENDHAM, NJ 23 MAPLE AVE	07945 1/4A	227300 46800 274100		274100		01		.00 6726.41 3363.21
14	405 10	0.310 AC 1S F G1 .3100	2	CARTY, JOHN/KATHLEEN 21 MAPLE AVE MENDHAM, NJ 21 MAPLE AVE	00672 07945 1/4A	241000 122100 363100		363100		01		.00 8910.47 4455.24

1 L i n e	2 Block No. Lot No. Qualification Account No.	3 Land Dimensions Building Description Additional Lots Acreage	4 Owner's Name Address City State Property Location	5 Billing Code Zip Code	6 Land Improvement Total	7 Exemptions Cd. Amount	8 Net Taxable Value	9 Deduct. Cd.Quan.	10 Special Tax Codes	11 Num Units	12 DED AMT 2023 TAX 2024 1ST
1	405 11	0.252 AC 1.5S F .2520	2 CROTSLEY, CHARLES DAVID 19 MAPLE AVE MENDHAM, NJ 19 MAPLE AVE	07945 1/4A	235200 108800 344000		344000			01	.00 8441.76 4220.88
2	405 12	0.203 AC 1S F .2030	2 RADCLIFFE, SUSAN J 59 FURNACE RD CHESTER, NJ 17 MAPLE AVE	07930 1/4A	230300 51000 281300		281300			01	.00 6903.10 3451.55
3	405 13	0.430 AC 1S F .4300	2 BERMUDEZ-FERNANDEZ, ANGELA M/DIANA 15 MAPLE AVE MENDHAM, NJ 15 MAPLE AVE	00660 07945 1/4A	253000 264400 517400		517400			01	.00 12697.00 6348.50
4	405 13.01	0.400 AC 2SCB .4000	2 MORRIS, CHARLES/DENISE MARIE 13-1/2 MAPLE AVE MENDHAM, NJ 13-1/2 MAPLE AVE	00660 07945 1/4A	250000 554300 804300		804300			01	.00 19737.52 9868.76
5	405 14	0.360 AC 1S SF .3600	2 WIATROSKI, GREGORY A & KAREN A 13 MAPLE AVE MENDHAM, NJ 13 MAPLE AVE	07945 1/4A	246000 155400 401400		401400			01	.00 9850.36 4925.18
6	405 15	0.430 AC 2SF G .4300	2 WELCH, MARY C 11 MAPLE AVE MENDHAM, NJ 11 MAPLE AVE	07945 1/4A	253000 139800 392800		392800			01	.00 9639.31 4819.66
7	406 1	0.300 AC 1S F OBI .3000	2 HILL, DANIEL 1 ASTER TER MENDHAM, NJ 1 ASTER TER	07945 1/4A	240000 448500 688500		688500			01	.00 16895.79 8447.90
8	406 2	0.290 AC 1S F GI .2900	2 LARGMAN, ROBERT D & APARNA P 3 ASTER TER MENDHAM, NJ 3 ASTER TER	07945 1/4A	239000 417700 656700		656700			01	.00 16115.42 8057.71
9	406 3	0.240 AC 1S S .2400	2 NELSON, PAUL A & KAREN R 2 MAPLE AVE MENDHAM, NJ 2 MAPLE AVE	00672 07945 1/4A	234000 99500 333500		333500			01	.00 8184.09 4092.05
10	406 4	0.241 AC 1SF GI .2410	2 VECCHIONE, NANCY 15 RACHAEL AVE MADISON, NJ 1 BIRCH ST	07940 1/4A	234100 415200 649300		649300			01	.00 15933.82 7966.91
11	406 5	0.120 AC 2SF GI .1200	2 SCIARRA, ANTHONY 4 MAPLE AVE MENDHAM, NJ 4 MAPLE AVE	00660 07945 1/4A	222000 173400 395400		395400			01	.00 9703.12 4851.56
12	406 6	0.241 AC 1S F .2410	2 MONDIELLO, MICHAEL 3 COUNTRY LN MENDHAM, NJ 6 MAPLE AVE	00660 07945 1/4A	234100 93600 327700		327700			01	.00 8041.76 4020.88
13	406 7	0.362 AC 1S F .3620	2 BARNA & BORIN LLC 126 MT BETHEL RD WARREN, NJ 3 BIRCH ST	07060 1/4A	246200 214400 460600		460600			01	.00 11303.12 5651.56
14	406 8	0.241 AC 1S F .2410	2 GRIER, WILLIAM F & GAY CAROLE 8 MAPLE AVE MENDHAM, NJ 8 MAPLE AVE	07945 1/4A	234100 104200 338300		338300			01	.00 8301.88 4150.94

3351000

0

406

3240200

6591200

8

1 L i n e	2 Block No. Lot No. Qualification Account No.	3 Land Dimensions Building Description Additional Lots Acreage	4 Owner's Name Address City State Property Location	5 Billing Code Zip Code	6 Land Improvement Total	7 Exemptions Cd. Amount	8 Net Taxable Value	9 Deduct. Cd.Quan.	10 Special Tax Codes	11 Num Units	12 DED AMT 2023 TAX 2024 1ST
1	406 9	0.241 AC 1S F G2 .2410	2 ROSSI, NICHOLAS/DANIELLE 5 BIRCH ST MENDHAM, NJ 5 BIRCH ST	07945 1/4A	234100 146700 380800		380800			01	.00 9344.83 4672.42
2	406 10	0.120 AC 2SF G .1200	2 SMITH, RICHARD J 12 MAPLE AVE MENDHAM, NJ 12 MAPLE AVE	00660 07945 1/4A	222000 149000 371000		371000			01	.00 9104.34 4552.17
3	406 11	0.250 AC 1S F .2500	2 LAVIN, JAMES J & JANE 14 MAPLE AVE MENDHAM, NJ 14 MAPLE AVE	07945 1/4A	235000 88600 323600		323600	V 1 02		01	250.00 7691.14 3845.57
4	406 12	0.190 AC .1900	2 BELEY, CHRISTOPHER G/MARY E 7 BIRCH ST MENDHAM, NJ 7 BIRCH ST	00660 07945 1/4A	229000 157800 386800		386800			01	.00 9492.07 4746.04
5	406 13	1.898 AC 1SF G2 1.8980	2 GROGAN, RICHARD/JOYCE 16 MAPLE AVE MENDHAM, NJ 16 MAPLE AVE	00660 07945 1-AC	350900 290900 641800		641800			01	.00 15749.77 7874.89
6	406 14	1.030 AC 2SF G2 1.0300	2 WADLEY, DANIEL J/MELISSA 18 MAPLE AVE MENDHAM, NJ 18 MAPLE AVE	00660 07945 1-AC	336100 411600 747700		747700			01	.00 18348.56 9174.28
7	406 15	1.190 AC 2S F G2 1.1900	2 HICKEY, JOHN E & KATHLEEN 20 MAPLE AVE MENDHAM, NJ 20 MAPLE AVE	00660 07945 1-AC	354500 336600 691100		691100			01	.00 16959.59 8479.80
8	406 16	1.0 AC 2S F G2 1.0000	2 SMALL, KYLE/TOM, KIMBERLY 1 NOLANS POINT RD LAKE HOPATCONG, NJ 22 MAPLE AVE	00660 07849 1-AC	345000 232800 577800		577800			01	.00 14179.21 7089.61
9	406 17	1.002 AC 1S F G2 1.0020	2 CREPEA, BRUCE I/DEBRA L 24 MAPLE AVE MENDHAM, NJ 24 MAPLE AVE	00672 07945 1-AC	345100 287400 632500		632500			01	.00 15521.55 7760.78
10	406 18	1.009 AC 2SF G2 1.0090	2 WALSH, MICHAEL/ABBEY 26 MAPLE AVE MENDHAM, NJ 26 MAPLE AVE	07945 1-AC	345500 434400 779900		779900			01	.00 19138.75 9569.38
11	406 19	1.0 AC 1S F G1 1.0000	2 MEHREJA, RISHABH KUMAR/YADAV, ANJALI 16 BIRCH ST MENDHAM, NJ 16 BIRCH ST	00660 07945 1-AC	285000 344900 629900		629900			01	.00 15457.75 7728.88
12	406 20	0.220 AC 2S F .2200	2 HORNE, CECILIA C 12 BIRCH ST MENDHAM, NJ 12 BIRCH ST	07945 1/4A	232000 147900 379900		379900			01	.00 9322.75 4661.38
13	406 21	0.120 AC 1S F G1 .1200	2 RITTENHOUSE, EMILY 10 BIRCH ST MENDHAM, NJ 10 BIRCH ST	07945 1/4A	222000 58200 280200		280200			01	.00 6876.11 3438.06
14	406 22	0.120 AC 1S F G1 .1200	2 OMEGNA, ELIZABETH 8 BIRCH ST MENDHAM, NJ 8 BIRCH ST	00660 07945 1/4A	222000 89600 311600		311600			01	.00 7646.66 3823.33

1 L i n e	2 Block No. Lot No. Qualification Account No.	3 Land Dimensions Building Description Additional Lots Acreage	Prop. Class	4 Owner's Name Address City State Property Location	Billing Code Zip Code	5 Land Improvement Total	6 Exemptions Cd. Amount	7 Net Taxable Value	8 Deduct. Cd.Quan.	9 Special Tax Codes	10 Num Units	12 DED AMT 2023 TAX 2024 1ST
1	406 23	0.460 AC 1S F G1 OB2 .4600	2	6 BIRCH ST CO. 6 BIRCH ST MENDHAM, NJ 6 BIRCH ST	00660 07945 1/4A	256000 260900 516900		516900	V 1 02	01	250.00 12434.73 6217.37	
2	406 24	0.230 AC 1S F G1 .2300	2	ANDREWS, JOHN W & SUZANNE M 2 BIRCH ST MENDHAM, NJ 2 BIRCH ST	07945 1/4A	233000 321500 554500		554500	V 1 02	01	250.00 13357.43 6678.72	
3	406 25	1.400 AC 2S F G2 1.4000	2	JAMES J CILLO SR 2019 IRREVOCABLE T 127 MALAPARDIS RD CEDAR KNOLLS, NJ 5 ASTER TER	07927 1-AC	305000 282400 587400		587400		01	.00 14414.80 7207.40	
4	501 1	1.060 AC 1S F G2 1.0600	2	ELSHOLZ, ROBERT/LOUISE 79 MOUNTAIN AVE MENDHAM, NJ 79 MOUNTAIN AVE	00660 07945 1-AC	321100 262100 583200		583200		01	.00 14311.73 7155.87	
5	501 2	0.840 AC 2SF G2 .8400	2	KELLY, DONALD C & MARGARET T 2 VALLEY WAY MENDHAM, NJ 2 VALLEY WAY	07945 1-AC	337000 251500 588500		588500		01	.00 14441.79 7220.90	
6	501 3	0.790 AC 2SF G2 .7900	2	MARSZALEK, LEONARD E/ALLISON 4 VALLEY WAY MENDHAM, NJ 4 VALLEY WAY	00660 07945 1-AC	334500 312900 647400		647400		01	.00 15887.20 7943.60	
7	501 4	0.402 AC 1.5S S .4020	2	WILLIAMS, ELIZABETH NELL 81 MOUNTAIN AVE MENDHAM, NJ 81 MOUNTAIN AVE	07945 1-AC	285200 136200 421400		421400		01	.00 10341.16 5170.58	
8	501 5	1.100 AC 1S F G2 1.1000	2	MUIR, GORDON/SUZANNE 83 MOUNTAIN AVE MENDHAM, NJ 83 MOUNTAIN AVE	04703 07945 1-AC	323000 475900 798900		798900		01	.00 19605.01 9802.51	
9	501 6	1.600 AC 2S F OB2 1.6000	2	METZLER, EDWARD/MARGARET TRUSTEE 85 MOUNTAIN AVE MENDHAM, NJ 85 MOUNTAIN AVE	07945 1-AC	346800 643200 990000		990000		01	.00 24294.60 12147.30	
10	501 7	1.0 AC 1S S&F G2 1.0000	2	KAUSHAL, DEEPAK/CHAWLA, TINA 87 MOUNTAIN AVE MENDHAM, NJ 87 MOUNTAIN AVE	00672 07945 1-AC	318300 303800 622100		622100		01	.00 15266.33 7633.17	
11	501 8	1.370 AC 1SF G2 POOL 1.3700	2	GRIFFIN, JOHN B 89 MOUNTAIN AVE MENDHAM, NJ 89 MOUNTAIN AVE	00597 07945 1-AC	318200 234700 552900		552900		01	.00 13568.17 6784.09	
12	501 8.01	1.276 AC 1.2760	2	PELLECCHIA, JOHN M SR P.O. BOX 25 MENDHAM, NJ 176 MOUNTAINSIDE RD	07945 1AC 5	331400 601700 933100		933100		01	.00 22898.27 11449.14	
13	501 9	0.780 AC 1S F G1 .7800	2	COOPER, ERIC/WILLISTON, SARAH 174 MOUNTAINSIDE RD MENDHAM, NJ 174 MOUNTAINSIDE RD	00660 07945 1-AC	270900 94100 365000		365000		01	.00 8957.10 4478.55	
14	501 10	3.0 AC 1S F 3.0000	2	STOBER, DOUGLAS S 170 MOUNTAINSIDE RD MENDHAM, NJ 170 MOUNTAINSIDE RD	07945 1-AC	413300 82600 495900		495900		01	.00 12169.39 6084.70	

1 L i n e	2 Block No. Lot No. Qualification Account No.	3 Land Dimensions Building Description Additional Lots Acreage	4 Prop. Class	5 Owner's Name Address City State Property Location	6 Billing Code Zip Code	7 Land Improvement Total	8 Exemptions Cd. Amount	9 Net Taxable Value	10 Deduct. Cd.Quan.	11 Special Tax Codes	12 Num Units	13 DED AMT 2023 TAX 2024 1ST
1	501 11	1.720 AC 1.5S F G2 1.7200	2	KELLY, JAMES R/FREDERICA 160 MOUNTAINSIDE RD MENDHAM, NJ 160 MOUNTAINSIDE RD	00660 07945 1-AC	352500 392900 745400		745400			01	.00 18292.12 9146.06
2	501 12	6.160 AC 2S F G1 OB1 6.1600	2	SIMONELLI, CHARLOTTE 146 MOUNTAINSIDE RD MENDHAM, NJ 146 MOUNTAINSIDE RD	00660 07945 1-AC	455400 882800 1338200		1338200			01	.00 32839.43 16419.72
3	501 13	1.0 AC 1S F G1 1.0000	2	MOREY, ASHLEY E 136 MOUNTAINSIDE RD MENDHAM, NJ 136 MOUNTAINSIDE RD	00672 07945 1-AC	318300 148600 466900		466900			01	.00 11457.73 5728.87
4	501 14	2.508 AC 2SFB POOL 2.5080	2	WOJCIK, MICHAEL C/MELISSA 130 MOUNTAINSIDE RD MENDHAM, NJ 130 MOUNTAINSIDE RD	07945 1-AC	389900 376900 766800		766800			01	.00 18817.27 9408.64
5	501 15	1.770 AC 1.5S F OB1 POOL 1.7700	2	GREGORY, PAUL T & MARGARET D 124 MOUNTAINSIDE RD MENDHAM, NJ 124 MOUNTAINSIDE RD	00660 07945 1-AC	354800 239100 593900		593900			01	.00 14574.31 7287.16
6	501 16	2.0 AC 1S F G1 2.0000	2	CLAYTON, SCOTT PATRICK 120 MOUNTAINSIDE RD MENDHAM, NJ 120 MOUNTAINSIDE RD	00660 07945 1-AC	358400 124600 483000		483000			01	.00 11852.82 5926.41
7	501 17	1.800 AC 2S F G1 1.8000	2	NAPOLI, JOHN J & JOANNE M BILOTTA 116 MOUNTAINSIDE RD MENDHAM, NJ 116 MOUNTAINSIDE RD	07945 1-AC	356300 354000 710300		710300			01	.00 17430.76 8715.38
8	501 18	1.900 AC 2S F G2 1.9000	2	HALSE/PIERSON, RONALD E/CATHERINE 112 MOUNTAINSIDE RD MENDHAM, NJ 112 MOUNTAINSIDE RD	07945 1-AC	361000 277000 638000		638000			01	.00 15656.52 7828.26
9	501 19	2.0 AC 1S F G2 2.0000	2	GEHL, MATTHEW/LARA 108 MOUNTAINSIDE RD MENDHAM, NJ 108 MOUNTAINSIDE RD	07945 1-AC	365800 696700 1062500		1062500			01	.00 26073.75 13036.88
10	501 20	2.0 AC 2S F G2 2.0000	2	CARTUSCIELLO, NEIL S/CYNTHIA 104 MOUNTAINSIDE RD MENDHAM, NJ 104 MOUNTAINSIDE RD	07945 1-AC	365800 252300 618100		618100			01	.00 15168.17 7584.09
11	501 21	2.0 AC 1S F G2 2.0000	2	NECHAMKIN, DAVID & LEE, NANCY 102 MOUNTAINSIDE RD MENDHAM, NJ 102 MOUNTAINSIDE RD	00672 07945 1-AC	336500 513500 850000		850000			01	.00 20859.00 10429.50
12	501 22	2.0 AC 2S F G1 2.0000	2	PETRELLA, JOHN C 98 MOUNTAINSIDE RD MENDHAM, NJ 98 MOUNTAINSIDE RD	00660 07945 1-AC	365800 328400 694200		694200			01	.00 17035.67 8517.84
13	501 23	10.56 AC OB3 10.5600	15C	BOROUGH OF MENDHAM 2 W MAIN ST MENDHAM, NJ 88 MOUNTAINSIDE RD	07945 1-AC	492700 27200 519900		*EXEMPT*			01	.00 .00 .00
14	501 24	2.170 AC 2SF PARTIAL 2.1700	2	LIPOMANIS, GLENN E/MELANIE D 78 MOUNTAINSIDE RD MENDHAM, NJ 78 MOUNTAINSIDE RD	00660 07945 1-AC	280400 306000 586400		586400			01	.00 14390.26 7195.13

4660900

0

501

4892800

9553700

24

1 L i n e	2 Block No. Lot No. Qualification Account No.	3 Land Dimensions Building Description Additional Lots Acreage	Prop. Class	4 Owner's Name Address City State Property Location	5 Billing Code Zip Code	Land Improvement Total	6 Exemptions Cd. Amount	7 Net Taxable Value	8 Deduct. Cd.Quan.	9 Special Tax Codes	10 Num Units	12 DED AMT 2023 TAX 2024 1ST
1	501 24.01	1S CB REPEATER .0000	4A	A T & T CO, PROPERTY TAX UNIT 1010 PINE, 9E-L-01 ST. LOUIS, MO MOUNTAINSIDE RD	63101	0 4000 4000		4000				.00 98.16 49.08
2	501 24.02	1.25 AC 1.2500	2	ARGOBRIGHT, DEREK K/KATHY E 72 MOUNTAINSIDE RD MENDHAM, NJ 72 MOUNTAINSIDE RD	07945	313600 461800 775400		775400				.00 19028.32 9514.16
3	501 25	0.691 AC 1.75F G2 OB2 .6910	2	DRAKE, PETER W & ELIZABETH V 124 COLD HILL RD MENDHAM, NJ 124 COLD HILL RD	07945	287600 301100 588700		588700			01	.00 14446.70 7223.35
4	501 26	0.860 AC 1SF G2 .8600	2	MERKLINGER, RICHARD/LISA 18 VALLEY WAY MENDHAM, NJ 18 VALLEY WAY	07945	338000 341100 679100	00660	679100			01	.00 16665.11 8332.56
5	501 27	0.790 AC 2SF G2 .7900	2	ESTERLY, STEVEN R/BRYNN L 16 VALLEY WAY MENDHAM, NJ 16 VALLEY WAY	07945	334500 318300 652800		652800			01	.00 15769.71 7884.86
6	501 28	0.770 AC 2SF G2 .7700	2	ROTHER, HERBERT P & MARIE J 14 VALLEY WAY MENDHAM, NJ 14 VALLEY WAY	07945	316800 252300 569100		569100			01	.00 13965.71 6982.86
7	501 29	0.750 AC 2SF G2 .7500	2	FRIEDER, EVAN & JENNIFER 12 VALLEY WAY MENDHAM, NJ 12 VALLEY WAY	07945	332500 313000 645500	00660	645500			01	.00 15840.57 7920.29
8	501 30	0.750 AC 2SF G2 .7500	2	MASIELLO, SHARON L 10 VALLEY WAY MENDHAM, NJ 10 VALLEY WAY	07945	332500 349900 682400		682400			01	.00 16746.10 8373.05
9	501 31	0.783 AC 2SF G2 .7830	2	POLITAN, MARK/OLIVIA 8 VALLEY WAY MENDHAM, NJ 8 VALLEY WAY	07945	334200 236600 570800	00660	570800			01	.00 14007.43 7003.72
10	501 32	0.840 AC 1SF G2 .8400	2	SUHOCKI, VINCENT P 6 VALLEY WAY MENDHAM, NJ 6 VALLEY WAY	07945	337000 276700 613700		613700			01	.00 15060.20 7530.10
11	501 33	0.770 AC 2SF G2 .7700	2	CARRARA, ERIC KENT & ROSEMARY T 1 VALLEY WAY MENDHAM, NJ 1 VALLEY WAY	07945	333500 350900 684400		684400			01	.00 16795.18 8397.59
12	501 34	0.770 AC 2SF G2 .7700	2	MURPHY, SEAN/MARTHA 3 VALLEY WAY MENDHAM, NJ 3 VALLEY WAY	07945	333500 308100 641600	00660	641600			01	.00 15744.86 7872.43
13	501 35	0.800 AC 1SF G2 .8000	2	GRUNTALS, INARS & JEAN C 5 VALLEY WAY MENDHAM, NJ 5 VALLEY WAY	07945	335000 280000 615000		615000			01	.00 15092.10 7546.05
14	501 36	0.880 AC 2SF G2 .8800	2	BARNICLE, MICHAEL & LAUREN P 7 VALLEY WAY MENDHAM, NJ 7 VALLEY WAY	07945	339000 256500 595500	00660	595500			01	.00 14613.57 7306.79

4267700

0

501

4050300

8318000

36

1 L i n e	2 Block No. Lot No. Qualification Account No.	3 Land Dimensions Building Description Additional Lots Acreage	Prop. Class	4 Owner's Name Address City State Property Location	Billing Code Zip Code	5 Land Improvement Total	6 Exemptions Cd. Amount	7 Net Taxable Value	8 Deduct. Cd.Quan.	9 Special Tax Codes	10 Num Units	12 DED AMT 2023 TAX 2024 1ST
1	501 37	0.940 AC 2SF G2 .9400	2	PALMER, MATTHEW G/JULIA S 9 VALLEY WAY MENDHAM, NJ 9 VALLEY WAY	07945 1-AC	342000 265300 607300		607300			01	.00 14903.14 7451.57
2	501 38	0.980 AC 2SF G2 .9800	2	BENIGNO, JOHN P/SARAH A 11 VALLEY WAY MENDHAM, NJ 11 VALLEY WAY	00672 07945 1-AC	344000 244700 588700		588700			01	.00 14446.70 7223.35
3	501 39	0.950 AC 2SF G2 .9500	2	BAXTER, JOHN F & ELLEN L 13 VALLEY WAY MENDHAM, NJ 13 VALLEY WAY	07945 1-AC	342500 261600 604100		604100			01	.00 14824.61 7412.31
4	501 40	0.900 AC 2SF G2 .9000	2	SCHWARTZ, MICHAEL J & CHRISTINE M 15 VALLEY WAY MENDHAM, NJ 15 VALLEY WAY	00660 07945 1-AC	323000 285600 608600		608600			01	.00 14935.04 7467.52
5	501 41	0.850 AC 2SF G2 .8500	2	PEDALINO, ARJAY N/SUSAN 17 VALLEY WAY MENDHAM, NJ 17 VALLEY WAY	00660 07945 1-AC	337500 327800 665300		665300			01	.00 16326.46 8163.23
6	501 42	0.801 AC 2SF G2 .8010	2	BOWEN, ALAN W JR & CINDY S 19 VALLEY WAY MENDHAM, NJ 19 VALLEY WAY	07945 1-AC	335100 271200 606300		606300			01	.00 14878.61 7439.31
7	501 43	33.100 AC PARK 33.1000	15C	BOROUGH OF MENDHAM 2 WEST MAIN ST MENDHAM, NJ MOUNTAINSIDE RD	07945 1-AC	1237500 0 1237500		*EXEMPT*				.00 .00 .00
8	501 43.01	0.014 AC WELL PUMP HOUSE .0140	15C	BOROUGH OF MENDHAM 2 WEST MAIN ST MENDHAM, NJ MOUNTAINSIDE RD	07945	1400 32500 33900		*EXEMPT*				.00 .00 .00
9	501 44	12.540 AC 12.5400	15C	BOROUGH OF MENDHAM 2 W MAIN ST MENDHAM, NJ DEAN RD	07945 1/4A	3762000 0 3762000		*EXEMPT*				.00 .00 .00
10	501 45	1.600 AC 1.6000	2	BRAZZA, CAESAR/BADAL, BRITTANY 68 MOUNTAINSIDE RD MENDHAM, NJ 68 MOUNTAINSIDE RD	00660 07945 1-AC	329400 278400 607800		607800			01	.00 14915.41 7457.71
11	501 46	1.600 AC 2SF G2 1.6000	2	J&R LLC 64 MOUNTAINSIDE RD MENDHAM, NJ 64 MOUNTAINSIDE RD	07945 1-AC	329400 390400 719800		719800			01	.00 17663.89 8831.95
12	501 47	1.600 AC 2SF G2 1.6000	2	GILLESPIE, JAMES J/ELIZABETH 60 MOUNTAINSIDE RD MENDHAM, NJ 60 MOUNTAINSIDE RD	07945 1-AC	329400 321500 650900		650900			01	.00 15973.09 7986.55
13	501 48	1.400 AC 2SF G2 1.4000	2	FLEMING, WILLIAM J & DOROTHY M P O BOX 63 MENDHAM, NJ 56 MOUNTAINSIDE RD	07945 1-AC	320400 281300 601700		601700			01	.00 14765.72 7382.86
14	501 49	1.400 AC 2SF G2 1.4000	2	SCHOLTE, KRISTIAN P & PHANIDA 52 MOUNTAINSIDE RD MENDHAM, NJ 52 MOUNTAINSIDE RD	00660 07945 1-AC	320400 254700 575100		575100			01	.00 14112.95 7056.48

3653100

0

501

3182500

6835600

49

1 L i n e	2 Block No. Lot No. Qualification Account No.	3 Land Dimensions Building Description Additional Lots Acreage	4 Owner's Name Address City State Property Location	5 Billing Code Zip Code	6 Land Improvement Total	7 Exemptions Cd. Amount	8 Net Taxable Value	9 Deduct. Cd.Quan.	10 Special Tax Codes	11 Num Units	12 DED AMT 2023 TAX 2024 1ST
1	501 50	1.500 AC 2SF G2 1.5000	2 HERN, JAMIE BROOKE / SHIPMAN, ELIZABETH 48 MOUNTAINSIDE RD MENDHAM, NJ 48 MOUNTAINSIDE RD	07945 1-AC	324900 380700 705600		705600			01	.00 16910.51 8455.26
2	501 51	1.800 AC 2SF G2 1.8000	2 OSMAN, CEMAL JIMMY / MICHELLE BRAGANZA 44 MOUNTAINSIDE RD MENDHAM, NJ 44 MOUNTAINSIDE RD	00660 07945 1-AC	338400 661600 1000000		1000000			01	.00 26994.00 13497.00
3	501 52	1.800 AC 2SF G2 1.8000	2 DILEMMA, KURT 40 MOUNTAINSIDE RD MENDHAM, NJ 40 MOUNTAINSIDE RD	00660 07945 1-AC	338400 312300 650700		650700			01	.00 15968.18 7984.09
4	501 53	1.700 AC 2SF G2 1.7000	2 ROBERTS, TIMOTHY M / SUSAN M 36 MOUNTAINSIDE RD MENDHAM, NJ 36 MOUNTAINSIDE RD	00660 07945 1-AC	333900 316400 650300		650300			01	.00 15958.36 7979.18
5	501 54	1.700 AC 2SF G2 1.7000	2 RICCIARDI, DAVID / SUSAN 32 MOUNTAINSIDE RD MENDHAM, NJ 32 MOUNTAINSIDE RD	07945 1-AC	333900 262300 596200		596200			01	.00 14630.75 7315.38
6	501 55	1.700 AC 2SF G2 1.7000	2 FEHNEL, BRADFORD S / TRICIA L 28 MOUNTAINSIDE RD MENDHAM, NJ 28 MOUNTAINSIDE RD	07945 1-AC	333900 344300 678200		678200			01	.00 16643.03 8321.52
7	501 56	1.600 AC 2SF G2 1.6000	2 CLARK, DOUGLAS 24 MOUNTAINSIDE RD MENDHAM, NJ 24 MOUNTAINSIDE RD	00660 07945 1-AC	329400 293600 623000		623000			01	.00 15288.42 7644.21
8	501 57	1.700 AC 2SF G2 1.7000	2 SCHAEFER, TRACY & DWARKHA, ROHAN 20 MOUNTAINSIDE RD MENDHAM, NJ 20 MOUNTAINSIDE RD	00660 07945 1-AC	333900 404600 738500		738500			01	.00 18122.79 9061.40
9	501 58	1.600 AC 2SF G2 1.6000	2 UNGAR, DANIEL T / LANDIS, STACY 16 MOUNTAINSIDE RD MENDHAM, NJ 16 MOUNTAINSIDE RD	00672 07945 1-AC	329400 316800 646200		646200			01	.00 15857.75 7928.88
10	501 59	1.500 AC 2SF G2 1.5000	2 OLIVETO, ELIZABETH / PHILIP 12 MOUNTAINSIDE RD MENDHAM, NJ 12 MOUNTAINSIDE RD	00045 07945 1-AC	324900 276000 600900		600900			01	.00 14746.09 7373.05
11	501 60	1.0 AC 2SF G2 1.0000	2 HIGLEY, FRANK Z, JR & VIRGINIA MARX 8 MOUNTAINSIDE RD MENDHAM, NJ 8 MOUNTAINSIDE RD	07945 1-AC	302300 339000 641300		641300			01	.00 15737.50 7868.75
12	501 61	1.0 AC 2SFG2 1.0000	2 MC CULLOUGH, MICHAEL / AZUOLAITYTE, A 4 MOUNTAINSIDE RD MENDHAM, NJ 4 MOUNTAINSIDE RD	00660 07945 1-AC	302300 292800 595100		595100			01	.00 14603.75 7301.88
13	501 62	1.0 AC 2SF G2 1.0000	2 GARRIGAN, KEVIN / LOIS 2 MOUNTAINSIDE RD MENDHAM, NJ 132 COLD HILL RD	00045 07945 1-AC	301500 259600 561100		561100			01	.00 13769.39 6884.70
14	501 63	1.200 AC 2SFG2 1.2000	2 CIBORT, MARK / MICHELLE 128 COLD HILL RD MENDHAM, NJ 128 COLD HILL RD	07945 1-AC	304300 480900 785200		785200			01	.00 19268.81 9634.41

4531400

0

501

4940900

9472300

63

1 L i n e	2 Block No. Lot No. Qualification Account No.	3 Land Dimensions Building Description Additional Lots Acreage	4 Prop. Class	5 Owner's Name Address City State Property Location	6 Billing Code Zip Code	7 Land Improvement Total	8 Exemptions Cd. Amount	9 Net Taxable Value	10 Deduct. Cd.Quan.	11 Special Tax Codes	12 Num Units	13 DED AMT 2023 TAX 2024 1ST
1	502 1	10.0 AC 10.0000	4A	HOLLY RE LLC 551 5TH AVE, STE 2500 NEW YORK, NY 80 COLD HILL RD	10176 1/4A	3720000 2780000 6500000		6500000				.00 210028.04 105014.02
2	601 1	0.740 AC 2S S G2 2S S ST .7400	4A	2 MAIN STREET LLC 7 BUDDY LN MORRISTOWN, NJ 2 E MAIN ST	07960 B	744000 106000 850000		850000				.00 20859.00 10429.50
3	601 2	0.350 AC 3 2S F G3 .3500	4A	4 E MAIN MENDHAM LLC P.O. BOX 110 GLADSTONE, NJ 4 E MAIN ST	07934 B	510000 578800 1088800		1088800				.00 26719.15 13359.58
4	601 3	0.410 AC 2S F G3 OB1 .4100	4A	SIX6 MAIN STREET MENDHAM LLC 7 BUDDY LN MORRISTOWN NJ 6 E MAIN ST	07960 B	466800 1261800 1728600		1728600				.00 42419.84 21209.92
5	601 4	0.210 AC 2S F OB1 .2100	4A	TURPIN, MARGERY D TRUS P O BOX 100 FAR HILLS, NJ 8 E MAIN ST	07931 B	426000 332300 758300		758300				.00 18608.68 9304.34
6	601 5	0.7594 AC CHURCH/PARSONAG .7594	15D	MENDHAM METHODIST CHURCH 10 E MAIN ST MENDHAM, NJ 10 E MAIN ST	07945 1/4A	755400 711600 1467000		*EXEMPT*				.00 .00 .00
7	601 5.01	1.6075 AC OPEN SPACE 1.6075	15C	BOROUGH OF MENDHAM 2 W MAIN ST MENDHAM, NJ 10 E MAIN ST REAR	07945 B	241100 0 241100		*EXEMPT*				.00 .00 .00
8	601 6	0.180 AC 1.5S F G2 .1800	4A	A P KIRBY JR FOUNDATION INC 14 E MAIN ST MENDHAM, NJ 14 E MAIN ST	07945 B	306000 221800 527800		527800				.00 12952.21 6476.11
9	601 7	0.260 AC 2S F G1 .2600	4A	MLT REALTY HOLDINGS LLC 16 E MAIN ST MENDHAM, NJ 16 E MAIN ST	07945 B	456000 157500 613500		613500				.00 15055.29 7527.65
10	601 8	0.260 AC 2S F G2 .2600	4A	NETTUNE, ROGER C 2 MILBURN WAY FAR HILLS, NJ 18 E MAIN ST	07931 B	456000 220400 676400		676400				.00 16598.86 8299.43
11	601 9	0.290 AC 2S F G1 .2900	4A	KL REALTY HOLDINGS LLC 68 N. FINLEY AVE BASKING RIDGE, NJ 20 E MAIN ST	07920 B	474000 179600 653600		653600				.00 16039.34 8019.67
12	601 10 85241	0.234 AC 2S F G3 .2340	4A	MENDHAM HOLDINGS, LLC 22 E MAIN ST MENDHAM, NJ 22 E MAIN ST	04703 07945 B	283400 142500 425900		425900			01	.00 10451.59 5225.80
13	601 11	0.230 AC FIREHOUSE & B G .2300	15C	BOROUGH OF MENDHAM 2 WEST MAIN ST MENDHAM, NJ 24 E MAIN ST	07945 B	438000 13300 451300		*EXEMPT*				.00 .00 .00
14	601 12	1.200 AC 1S S CAR DEALER 1.2000	4A	26 E MAIN REALTY LLC %A.DOBBS 77 BLOOMFIELD AV PINE BROOK, NJ 26-28 E MAIN ST	07058 B	1020000 1159700 2179700		2179700				.00 53489.84 26744.92

8862200

0

601

7140400

16002600

12

1 L i n e	2 Block No. Lot No. Qualification Account No.	3 Land Dimensions Building Description Additional Lots Acreage	Prop. Class	4 Owner's Name Address City State Property Location	Billing Code Zip Code	5 Land Improvement Total	6 Exemptions Cd. Amount	7 Net Taxable Value	8 Deduct. Cd.Quan.	9 Special Tax Codes	10 Num Units	12 DED AMT 2023 TAX 2024 1ST
1	601 14	0.390 AC 2S F G2 .3900	2	JABBOUR, TIMOTHY M/KATHRYN 4 ORCHARD ST MENDHAM, NJ 4 ORCHARD ST	00672 07945 1/4A	299000 171600 470600		470600			01	.00 11548.52 5774.26
2	601 15	0.231 AC 1S F G1 .2310	2	BROOKS, ROBERT D/MAUREEN P 6 ORCHARD ST MENDHAM, NJ 6 ORCHARD ST	07945 1/4A	283100 87600 370700		370700			01	.00 9096.98 4548.49
3	601 16	16.107 AC 1S F G1 OB2 16.1070	15A	BOROUGH OF MENDHAM 2 WEST MAIN ST MENDHAM, NJ 8 ORCHARD ST	07945 1/4A	1090400 1292800 2383200		*EXEMPT*				.00 .00 .00
4	601 17	0.190 AC 1.5S G2 .1900	2	SANDFORD, CHRISTOPHER J/STILWELL, E 10 ORCHARD ST MENDHAM, NJ 10 ORCHARD ST	07945 1/4A	279000 226800 505800		505800			01	.00 12412.33 6206.17
5	601 18	0.210 AC 2S F G1 .2100	2	HSU, PATRICIA W/KILMER, DAVID W 12 ORCHARD ST MENDHAM, NJ 12 ORCHARD ST	07945 1/4A	281000 203600 484600		484600			02	.00 11892.08 5946.04
6	601 19	0.170 AC 2S F .1700	2	JENKINS, JACQUELINE 14 ORCHARD ST MENDHAM, NJ 14 ORCHARD ST	07945 1/4A	277000 108600 385600		385600			01	.00 9462.62 4731.31
7	601 20	0.160 AC 2S B .1600	2	TOMCZYK, GREGORY J/CHRISTINA L 16 ORCHARD ST MENDHAM, NJ 16 ORCHARD ST	00660 07945 1/4A	276000 113900 389900		389900			01	.00 9568.15 4784.08
8	601 21	0.150 AC 2S F G2 .1500	2	FALLON, MICHAEL J JR/LAUREN C 18 ORCHARD ST MENDHAM, NJ 18 ORCHARD ST	00660 07945 1/4A	275000 191900 466900		466900			01	.00 11457.73 5728.87
9	601 22	0.280 AC 2S F .2800	2	O CONNELL, JEAN 20 ORCHARD ST MENDHAM, NJ 20 ORCHARD ST	07945 1/4A	288000 214200 502200		502200			01	.00 12323.99 6162.00
10	601 24	1.030 AC 2S F OBI 1.0300	2	KORNICK, DANIEL A/MARY 15 MOUNTAIN AVE MENDHAM, NJ 15 MOUNTAIN AVE	00672 07945 1/4A	319700 400700 720400		720400			01	.00 17678.62 8839.31
11	601 25	0.964 AC 2.5S F .9640	2	ANGELASTRO, PAUL M/HEATHER C 13 MOUNTAIN AVE MENDHAM, NJ 13 MOUNTAIN AVE	07945 1/4A	316500 306700 623200		623200			01	.00 15293.33 7646.67
12	601 26	0.213 AC 1S F .2130	2	TUFARIELLO, MICHAEL & DOMINIQUE 11 MOUNTAIN AVE MENDHAM, NJ 11 MOUNTAIN AVE	07945 1/4A	267200 165300 432500		432500			01	.00 10613.55 5306.78
13	601 27	0.630 AC 2S F G3 .6300	2	BOBROW, WARREN/JULIE 9 MOUNTAIN AVE MENDHAM, NJ 9 MOUNTAIN AVE	00660 07945 1/4A	300700 322900 623600		623600			01	.00 15303.15 7651.58
14	601 28	0.500 AC 2S S G2 .5000	2	BETZ, BARBARA C 7 MOUNTAIN AVE MENDHAM, NJ 7 MOUNTAIN AVE	00672 07945 1/4A	294500 180600 475100		475100			01	.00 11658.95 5829.48

3756700

0

601

2694400

6451100

28

1 L i n e	2 Block No. Lot No. Qualification Account No.	3 Land Dimensions Building Description Additional Lots Acreage	4 Owner's Name Address City State Property Location	5 Billing Code Zip Code	6 Land Improvement Total	7 Exemptions Cd. Amount	8 Net Taxable Value	9 Deduct. Cd.Quan.	10 Special Tax Codes	11 Num Units	12 DED AMT 2023 TAX 2024 1ST
1	601 29	0.480 AC 1.5 S S G1 .4800	2 SWIENCKI, STEPHEN & JUDITH S 5 MOUNTAIN AVE MENDHAM, NJ 5 MOUNTAIN AVE	07945 1/4A	292600 129600 422200		422200			01	.00 10360.79 5180.40
2	601 30	0.220 AC 1S F OBI .2200	4A THREE MOUNTAIN AVE LLC 3 MOUNTAIN AVE MENDHAM, NJ 3 MOUNTAIN AVE	07945 B	291600 213300 504900		504900				.00 13681.05 6840.53
3	602 1	0.580 AC 2S F G2 .5800	2 MEDICAL PROPERTIES PARTNERS, LLC 11 SADDLE RD CEDAR KNOLLS, NJ 30 E MAIN ST	07927 1/4A	282600 292300 574900		574900			01	.00 14108.05 7054.03
4	602 2	0.380 AC 2S F G2 .3800	2 GUNERI, DRINA 133 SHADY LN RANDOLPH, NJ 32 E MAIN ST	00660 07869 1/4A	268200 131900 400100		400100			01	.00 9818.45 4909.23
5	602 3	1.016 AC 2S F OBI 3.01 1.0160	2 ADAMS, ALAN/JESSICA 34 E MAIN ST MENDHAM, NJ 34 E MAIN ST	00660 07945 1/4A	302200 557700 859900		859900			01	.00 21101.95 10550.98
6	602 3.02	0.500 AC .5000	15C BOROUGH OF MENDHAM 6 W MAIN ST MENDHAM, NJ 34B EAST MAIN ST	07945 1/4A	279000 0 279000		*EXEMPT*				.00 .00 .00
7	602 4	0.790 AC 2S F & POOL .7900	2 SEABROOK, KATHY ANN 36 E MAIN ST MENDHAM, NJ 36 E MAIN ST	07945 1/4A	292100 623800 915900		915900			01	.00 22476.19 11238.10
8	602 5	0.430 AC 1S F OBI .4300	2 ANDRUS, JOHN M & PAMELA R 2 HILLCREST AVE MENDHAM, NJ 2 HILLCREST AVE	07945 1/2A	263000 241000 504000		504000	V 1 02		01	250.00 12118.16 6059.08
9	602 6	0.320 AC 1S F G2 .3200	2 BRUNHAMMER, TODD M 4 HILLCREST AVE MENDHAM, NJ 4 HILLCREST AVE	07945 1/2A	252000 167400 419400		419400			01	.00 10292.08 5146.04
10	602 7	1.070 AC 1S F 2S F OBI 1.0700	2 ALLATTA, JEAN C/JOAN T 2 HILLCREST PL MENDHAM, NJ 2 HILLCREST PL	00660 07945 1/2A	298500 201700 500200		500200			01	.00 12274.91 6137.46
11	602 8	0.570 AC 1S F G2 .5700	2 HAINES, BARRY G/MARY E 4 HILLCREST PL MENDHAM, NJ 4 HILLCREST PL	00672 07945 1/2A	273500 244400 517900		517900			01	.00 12709.27 6354.64
12	602 9	1.020 AC 1S F G2 1.0200	2 ALLATTA, JEAN C & JOAN T 2 HILLCREST PL MENDHAM, NJ 3 HILLCREST PL	00660 07945 1/2A	296000 127500 423500		423500			01	.00 10392.69 5196.35
13	602 10	1.300 AC 1S F G1 1.3000	2 HECHT, PETER/HEIMERT, KIMBERLY 1 HILLCREST PL MENDHAM, NJ 1 HILLCREST PL	00660 07945 1/2A	310000 272700 582700		582700			01	.00 14299.46 7149.73
14	602 11	0.670 AC 1.5S S .6700	2 HIGGINS, MATTHEW G & KERI 6 HILLCREST AVE MENDHAM, NJ 6 HILLCREST AVE	00660 07945 1/2A	278500 299800 578300		578300			01	.00 14191.48 7095.74

1 L i n e	2 Block No. Lot No. Qualification Account No.	3 Land Dimensions Building Description Additional Lots Acreage	Prop. Class	4 Owner's Name Address City State Property Location	Billing Code Zip Code	5 Land Improvement Total	6 Exemptions Cd. Amount	7 Net Taxable Value	8 Deduct. Cd.Quan.	9 Special Tax Codes	10 Num Units	12 DED AMT 2023 TAX 2024 1ST
1	602 12	0.460 AC 1.5S F G1 .4600	2	STRAUB, LAWRENCE/BEDER, TRACEY 8 HILLCREST AVE MENDHAM, NJ 8 HILLCREST AVE	00660 07945 1/2A	266000 144400 410400		410400		01	.00 10071.22 5035.61	
2	602 13	0.340 AC 1.5S F G1 .3400	2	PONZIO, PETER A/LAUREN R 10 HILLCREST AVE MENDHAM, NJ 10 HILLCREST AVE	00672 07945 1/2A	254000 118600 372600		372600		01	.00 9143.60 4571.80	
3	602 14	0.340 AC 1.5S ST G1 .3400	2	TRIALONAS, NICHOLAS J/LAUREN M 12 HILLCREST AVE MENDHAM, NJ 12 HILLCREST AVE	07945 1/2A	254000 415400 669400		669400		01	.00 16427.08 8213.54	
4	602 15	1.060 AC 2S S 1.0600	2	D URSO, JOSEPH C/DEBORAH A 14 HILLCREST AVE MENDHAM, NJ 14 HILLCREST AVE	07945 1/2A	298000 508900 806900		806900		01	.00 19801.33 9900.67	
5	602 16	0.604 AC 1S F G1 .6040	2	APGAR, ROBERT/MEGAN 16 HILLCREST AVE MENDHAM, NJ 16 HILLCREST AVE	00660 07945 1/2A	275200 285300 560500		560500		01	.00 13754.67 6877.34	
6	602 17	0.140 AC 1S F .1400	2	BRADLEY, MICHAEL 3 ADAMS PL MENDHAM, NJ 3 ADAMS PL	00660 07945 1/2A	234000 107100 341100		341100		01	.00 8370.59 4185.30	
7	602 18	0.680 AC 1.5S F G2 .6800	2	WERNER, NATHAN/CLEMENTE, CARA E 1 ADAMS PL MENDHAM, NJ 1 ADAMS PL	00660 07945 1/2A	279000 96400 375400		375400		01	.00 9212.32 4606.16	
8	602 20	0.420 AC 2S F G1 .4200	2	KERVICK, JENNIFER 25 ORCHARD ST MENDHAM, NJ 25 ORCHARD ST	00660 07945 1/4A	302000 166700 468700		468700		01	.00 11501.90 5750.95	
9	602 21	0.280 AC 1.5S F .2800	2	CONTE, RICHARD & JANICE 23 ORCHARD ST MENDHAM, NJ 23 ORCHARD ST	00660 07945 1/4A	288000 120400 408400		408400		01	.00 10022.14 5011.07	
10	602 22	0.210 AC 1.5S S G1 .2100	2	MC CHESNEY, JOAN C/TIMOTHY 21 ORCHARD ST MENDHAM, NJ 21 ORCHARD ST	00660 07945 1/4A	281000 127700 408700		408700		01	.00 10029.50 5014.75	
11	602 23	0.520 AC 1.5S S .5200	2	MOORE, BRANDON MC CORMACK/KRISTINA 19 ORCHARD ST MENDHAM, NJ 19 ORCHARD ST	00660 07945 1/4A	311000 229500 540500		540500		01	.00 13263.87 6631.94	
12	602 24	0.210 AC 2S F G2 .2100	2	KUBERT, ZACHARY/KATELYN 17 ORCHARD ST MENDHAM, NJ 17 ORCHARD ST	00660 07945 1/4A	281000 259400 540400		540400		01	.00 13261.42 6630.71	
13	602 25	0.350 AC 2S F G2 .3500	2	MILLER, GRAYSON/ELIZABETH 15 ORCHARD ST MENDHAM, NJ 15 ORCHARD ST	07945 1/4A	295000 303700 598700		598700		01	.00 14692.10 7346.05	
14	602 26	0.250 AC 2S F G1 .2500	2	GANGEMI, THOMAS/BRITTA 13 ORCHARD ST MENDHAM, NJ 13 ORCHARD ST	00660 07945 1/4A	285000 211500 496500		496500		01	.00 12184.11 6092.06	

3903200

0

602

3095000

6998200

26

1	2	3		4		5	6	7	8	9	10	12
Line	Block No. Lot No. Qualification Account No.	Land Dimensions Building Description Additional Lots Acreage	Prop. Class	Owner's Name Address City State Property Location	Billing Code Zip Code	Land Improvement Total	Exemptions Cd. Amount	Net Taxable Value	Deduct. Cd.Quan.	Special Tax Codes	Num Units	DED AMT 2023 TAX 2024 1ST
1	602 27	0.170 AC 2S F G1 .1700	2	PANFILE, NED R./LISA 11 ORCHARD ST MENDHAM, NJ 11 ORCHARD ST	00672 07945 1/4A	277000 214300 491300		491300			01	.00 12056.50 6028.25
2	602 28	0.170 AC 2S F G1 .1700	2	MARESCA, ANTHONY/CATHERINE 9 ORCHARD ST MENDHAM, NJ 9 ORCHARD ST	00660 07945 1/4A	277000 231300 508300		508300			01	.00 12473.68 6236.84
3	602 29	0.440 AC 2S S O B1 .4400	2	WEAVER, PATRICK C & BOST, SANDRA J 7 ORCHARD ST MENDHAM, NJ 7 ORCHARD ST	00660 07945 1/4A	304000 287800 591800		591800			01	.00 14522.77 7261.39
4	602 30	0.250 AC 1.5S F G1 .2500	2	GOLDBERG, RACHAEL/FESSEL, SHANE 5 ORCHARD ST MENDHAM, NJ 5 ORCHARD ST	00660 07945 1/4A	228000 169600 397600		397600 *PARTIAL*			01	.00 9757.10 4878.55
5	602 31	0.280 AC 1.5S F G1 .2800	2	GREENE, JONATHAN 3 ORCHARD ST MENDHAM, NJ 3 ORCHARD ST	00597 07945 1/4A	288000 196300 484300		484300			01	.00 11884.72 5942.36
6	602 32	0.350 AC 1.5S F G3 .3500	2	RACCIOPPI, MICHAEL 1 ORCHARD ST MENDHAM, NJ 1 ORCHARD ST	00660 07945 1/4A	295000 268800 563800		563800			01	.00 13835.65 6917.83
7	603 1	0.530 AC 2S F G2 .5300	2	PREZIOSI, DONALD J. & MARIA N 38 E MAIN ST MENDHAM, NJ 38 E MAIN ST	07945 1/4A	280400 268500 548900		548900			01	.00 13470.01 6735.01
8	603 2	0.480 AC 2S F G2 .4800	2	MEAD, DAVID T/ALEXANDRA P 40 E MAIN ST MENDHAM, NJ 40 E MAIN ST	00660 07945 1/4A	277200 301700 578900		578900			01	.00 14206.21 7103.11
9	603 3	1.0 AC 1S B TELEPHONE 1.0000	4A	VERIZON PROP. TAX DEPT. DUFF&PHELPS, PO 2749 ADDISON, TX 42 E MAIN ST	75001 1/4A	251300 742900 994200		994200				.00 24397.67 12198.84
10	603 4	1.250 AC 2S F 1.2500	2	COOPER & HAZEN, BRETT & JUNE 44 E MAIN ST MENDHAM, NJ 44 E MAIN ST	07945 1-AC	312800 412600 725400		725400			01	.00 17801.32 8900.66
11	603 5	0.460 AC 2S F .4600	2	NAVARINO, NICHOLAS J JR 46 E MAIN ST MENDHAM, NJ 46 E MAIN ST	00660 07945 1/4A	275400 274700 550100		550100			01	.00 13499.47 6749.74
12	603 8.01	0.480 AC .4800	2	RAGO, ANTHONY/GERARDETTE 1 PEACOCK LN MENDHAM, NJ 1 PEACOCK LN	07945 1/4	318000 612800 930800		930800			03	.00 22841.83 11420.92
13	603 8.02	0.320 AC .3200	2	MAGUIRE, KYLE 2 PEACOCK LN MENDHAM, NJ 2 PEACOCK LN	00660 07945 1-AC	302000 203100 505100		505100			01	.00 12262.64 6131.32
14	603 8.03	1.460 AC 1.4600	2	DONNELLY, PATRICK B/COURTNEY M 4 PEACOCK LN MENDHAM, NJ 4 PEACOCK LN	00660 07945 1-AC	368000 554300 922300		922300			01	.00 22633.24 11316.62

4054100

0

603

4738700

8792800

8.03

1 L i n e	2 Block No. Lot No. Qualification Account No.	3 Land Dimensions Building Description Additional Lots Acreage	Prop. Class	4 Owner's Name Address City State Property Location	5 Billing Code Zip Code	6 Land Improvement Total	7 Exemptions Cd. Amount	8 Net Taxable Value	9 Deduct. Cd.Quan.	10 Special Tax Codes	11 Num Units	12 DED AMT 2023 TAX 2024 1ST
1	603 8.04	1.0 AC 1.0000	2	RASMUSSEN, JOSEPH G/MARIE D. 3 PEACOCK LN MENDHAM, NJ 3 PEACOCK LN	07945 1-AC	345000 453500 798500		798500		01	.00 19595.19 9797.60	
2	603 9	0.450 AC 2S B .4500	2	MARELLI, VINCENT A JR 52 E MAIN ST MENDHAM, NJ 52 E MAIN ST	07945 1/4A	274500 168800 443300		443300		01	.00 10878.58 5439.29	
3	603 10	0.600 AC 2S F OB1 .6000	2	MADRESH, RICHARD W/BARBARA A 2 HALSTEAD RD MENDHAM, NJ 2 HALSTEAD RD	07945 1-AC	325000 554800 879800		879800	V 1 02	01	250.00 21340.29 10670.15	
4	603 11	1.0 AC 1.0000	2	FOERSTER, TIMOTHY A & PRISCILLA A 4 HALSTEAD RD MENDHAM, NJ 4 HALSTEAD RD	07945 1-AC	345000 295000 640000		640000		01	.00 15705.60 7852.80	
5	603 11.01	1.0 AC 1.0000	1	FOERSTER, TIMOTHY A & PRISCILLA 4 HALSTEAD RD MENDHAM, NJ 6 HALSTEAD RD	07945 1-AC	293300 0 293300		293300			.00 7197.58 3598.79	
6	603 12	1.300 AC 1.5S S G2 1.3000	2	SHADLE, KEVIN/VALERIE 8 HALSTEAD RD MENDHAM, NJ 8 HALSTEAD RD	07945 1-AC	360000 275400 635400	00660	635400		01	.00 15592.72 7796.36	
7	603 13	1.400 AC 1S F G3 1.4000	2	GEPPERT, PATRICIA C 10 HALSTEAD RD MENDHAM, NJ 10 HALSTEAD RD	07945 1-AC	354100 297100 651200		651200		01	.00 15980.45 7990.23	
8	603 14	0.558 AC 1S F G2 .5580	2	FITZPATRICK, DARREN 19 CALAIS RD MENDHAM, NJ 9 ADAMS PL	07945 1/2A	272900 165600 438500		438500		01	.00 10760.79 5380.40	
9	603 15	0.910 AC 1S F G2 .9100	2	RUHLMAN, DOUGLAS/PARKS, COURTNEY 7 ADAMS PL MENDHAM, NJ 7 ADAMS PL	07945 1/2A	290500 109800 400300	00660	400300		01	.00 9823.36 4911.68	
10	603 16	0.460 AC 1S F G2 OB1 .4600	2	DARSIE, GEOFFREY A & NANCY J 19 HILLCREST AVE MENDHAM, NJ 19 HILLCREST AVE	07945 1/2A	266000 116100 382100		382100		01	.00 9376.73 4688.37	
11	603 17	0.460 AC 1S F .4600	2	RACIOPPI, KIM 17 HILLCREST AVE MENDHAM, NJ 17 HILLCREST AVE	07945 1/2A	266000 252300 518300	00672	518300		01	.00 12719.08 6359.54	
12	603 18	0.460 AC 1S CB G2 .4600	2	MOLNAR, JAMES 15 HILLCREST AVE MENDHAM, NJ 15 HILLCREST AVE	07945 1/2A	266000 230900 496900		496900		01	.00 12193.93 6096.97	
13	603 19	0.460 AC 1S F .4600	2	DICK, BRYAN ROBERT 13 HILLCREST AVE MENDHAM, NJ 13 HILLCREST AVE	07945 1/2A	266000 106300 372300		372300		01	.00 9136.24 4568.12	
14	603 20	1.250 AC 1.2500	2	BONALSKY, FRANCES 11 HILLCREST AVE MENDHAM, NJ 11 HILLCREST AVE	07945 1/2A	307500 291300 598800		598800		01	.00 14694.55 7347.28	

1 L i n e	2 Block No. Lot No. Qualification Account No.	3 Land Dimensions Building Description Additional Lots Acreage	4 Owner's Name Address City State Property Location	5 Billing Code Zip Code	6 Land Improvement Total	7 Exemptions Cd. Amount	8 Net Taxable Value	9 Deduct. Cd.Quan.	10 Special Tax Codes	11 Num Units	12 DED AMT 2023 TAX 2024 1ST
1	603 21	0.460 AC 1S F .4600	2 KLEMM, WILLIAM/JULIE 9 HILLCREST AVE MENDHAM, NJ 9 HILLCREST AVE	00660 07945 1/2A	266000 218000 484000		484000			01	.00 11877.36 5938.68
2	603 22	0.460 AC 1S F .4600	2 TAURIELLO, JOSEPH/LANGENOHL, ALLISON 7 HILLCREST AVE MENDHAM, NJ 7 HILLCREST AVE	00660 07945 1/2A	266000 96800 362800		362800			01	.00 8903.11 4451.56
3	603 23	0.560 AC 1S F G1 .5600	2 HASTINGS, KENDALL L/JENNIFER 5 HILLCREST AVE MENDHAM, NJ 5 HILLCREST AVE	00660 07945 1/2A	273000 218500 491500		491500			01	.00 12061.41 6030.71
4	603 24	0.620 AC .6200	2 SELLAM, KARINE/MINTHE, JEAN 3 HILLCREST AVE MENDHAM, NJ 3 HILLCREST AVE	00660 07945 1/2A	276000 283100 559100		559100			01	.00 13720.31 6860.16
5	603 25	0.640 AC 2S F G2 .6400	2 PORTER, JAMES/PATRICIA 1 HILLCREST AVE MENDHAM, NJ 1 HILLCREST AVE	07945 1/2A	277000 173700 450700		450700			01	.00 11060.18 5530.09
6	604 1	0.460 AC .4600	2 BANK OF NEW YORK TRUST CO 6200 S QUEBEC ST STE 300 GREENWOOD VILLAGE, CO 54 E MAIN ST	NA TRUS 80111 1/4A	275400 502300 777700		777700			01	.00 19084.76 9542.38
7	604 2	0.270 AC .2700	2 GONNELLA, TINA M 56 EAST MAIN ST MENDHAM, NJ 56 EAST MAIN ST	07945 1/4A	258300 216100 474400		474400			01	.00 11641.78 5820.89
8	604 3	0.620 AC .6200	2 PIERCE, JAMES C 1 HALSTEAD RD MENDHAM, NJ 1 HALSTEAD RD	07945 1-AC	326000 340700 666700		666700			01	.00 16360.82 8180.41
9	604 4	1.009 AC 1.0090	2 BRUBAKER, PAUL E & JOANNE Q 3 HALSTEAD RD MENDHAM, NJ 3 HALSTEAD RD	07945 1-AC	345500 329400 674900		674900			01	.00 16562.05 8281.03
10	604 5	1.333 AC 1.3330	2 LEUENBERGER, AMANDA ELIZABETH/JOSEPH 5 HALSTEAD RD MENDHAM, NJ 5 HALSTEAD RD	00660 07945 1-AC	343600 465400 809000		809000			01	.00 19852.86 9926.43
11	604 6	1.700 AC 1.7000	2 NALVEN, GERTRUDE H & DAVID R 58 E MAIN ST MENDHAM, NJ 58 E MAIN ST	07945 1-AC	333000 104000 437000		437000	V 1 02		01	250.00 10473.98 5236.99
12	604 7	4.080 AC 1.5S F G2 OB1 4.0800	2 KROSTEK, RICHARD/VIRGINIA 11 HALSTEAD RD MENDHAM, NJ 7 HALSTEAD RD	07945 1-AC	399200 50000 449200		449200	*PARTIAL*		01	.00 11023.37 5511.69
13	604 7.01	2.849 AC 2.8490	2 CASTIGNETTI, ALBERT/NANCY ANN 8 FOREST DR MENDHAM, NJ 8 FOREST DR	07945 1-AC	386800 691700 1078500		1078500			01	.00 26466.39 13233.20
14	604 8	1.410 AC 1S F G2 OB1 1.4100	2 KROSTEK, RICHARD & VIRGINIA 11 HALSTEAD RD MENDHAM, NJ 11 HALSTEAD RD	07945 1-AC	365500 184200 549700		549700	*PARTIAL*		01	.00 13489.64 6744.82

1 L i n e	2 Block No. Lot No. Qualification Account No.	3 Land Dimensions Building Description Additional Lots Acreage	4 Owner's Name Address City State Property Location	5 Billing Code Zip Code	6 Land Improvement Total	7 Exemptions Cd. Amount	8 Net Taxable Value	9 Deduct. Cd.Quan.	10 Special Tax Codes	11 Num Units	12 DED AMT 2023 TAX 2024 1ST
1	604 9	1.360 AC 1S S G2 1.3600	FAZIO, DIANE 13 HALSTEAD RD MENDHAM, NJ 13 HALSTEAD RD	07945 1-AC	344900 146400 491300		491300			01	.00 12056.50 6028.25
2	701 1	0.500 AC .5000	MOORES, SIMON 6 BOWERS DR MENDHAM, NJ 6 BOWERS DR	00672 07945 1/2A	320000 264900 584900		584900			01	.00 14353.45 7176.73
3	701 2	0.503 AC .5030	STANLEY, THOMAS G JR/KRISTIN 14 HOFFMAN RD MENDHAM, NJ 14 HOFFMAN RD	00660 07945 1/2A	320200 273600 593800		593800			01	.00 14571.85 7285.93
4	701 3	0.500 AC .5000	MC CORMICK, KATHLEEN 12 HOFFMAN RD MENDHAM, NJ 12 HOFFMAN RD	00672 07945 1/2A	320000 298500 618500		618500			01	.00 15177.99 7589.00
5	701 4	0.503 AC .5030	SEUGLING, C PAUL 10 HOFFMAN RD MENDHAM, NJ 10 HOFFMAN RD	07945 1/2A	320200 286200 606400		606400			01	.00 14881.06 7440.53
6	701 5	0.503 AC .5030	CANTAFIO, JEFFREY S & HEATHER L 8 HOFFMAN RD MENDHAM, NJ 8 HOFFMAN RD	00672 07945 1/2A	320200 278600 598800		598800			01	.00 14468.78 7234.39
7	701 6	0.503 AC .5030	GUTHRIE, THOMAS C & SHARON K 6 HOFFMAN RD MENDHAM, NJ 6 HOFFMAN RD	07945 1/2A	320200 408900 729100		729100			01	.00 17892.11 8946.06
8	701 7	0.240 AC 2SFG2 .2400	CASTIGLIONE, JAMES/ALBERT J/ANDREA 4 HOFFMAN RD MENDHAM, NJ 4 HOFFMAN RD	07945 1/4A	269800 271500 541300		541300			01	.00 13283.50 6641.75
9	701 8	0.250 AC 2SFG2 .2500	MAURI, GIACOMO & LAURA 241 PERKINS ST UNIT D 301 JAMAICA PLAINS, MA 51 MOUNTAIN AVE	02130 1/4A	270800 290700 561500		561500			01	.00 13779.21 6889.61
10	701 9	0.250 AC 2SFG2 .2500	KRIEST, JO ANN 53 MOUNTAIN AVE MENDHAM, NJ 53 MOUNTAIN AVE	07945 1/4A	270800 268300 539100		539100	S 1 01		01	250.00 12979.51 6489.76
11	701 10	0.240 AC 2SFG2 .2400	CATOIRE, ALEXANDRE JOEL/POLANCO, K 14392 MEDIATRICE LN SAN DIEGO, CA 3-5 PHOENIX DR	00660 92129 1/4A	269800 296600 566400		566400			01	.00 13899.46 6949.73
12	701 11	0.503 AC 2SF G2 .5030	SHIRTZ, CONSTANCE M 7 PHOENIX DR MENDHAM, NJ 7 PHOENIX DR	00672 07945 1/2A	320200 230200 550400		550400			01	.00 13506.82 6753.41
13	701 12	0.503 AC 2SF G2 .5030	BUONAVOLONTA, ANTHONY/RITA 9 PHOENIX DR MENDHAM, NJ 9 PHOENIX DR	00660 07945 1/2A	320200 199400 519600		519600			01	.00 12750.98 6375.49
14	701 13	0.503 AC .5030	KELLY, KENNETH/BRIGITTE 11 PHOENIX DR MENDHAM, NJ 11 PHOENIX DR	07945 1/2A	320200 290600 610800		610800			01	.00 14989.03 7494.52

4307500

0

701

S01 250

3804400

8111900

13

1 L i n e	2 Block No. Lot No. Qualification Account No.	3 Land Dimensions Building Description Additional Lots Acreage	4 Owner's Name Address City State Property Location	5 Billing Code Zip Code	6 Land Improvement Total	7 Exemptions Cd. Amount	8 Net Taxable Value	9 Deduct. Cd.Quan.	10 Special Tax Codes	11 Num Units	12 DED AMT 2023 TAX 2024 1ST
1	701 14	0.503 AC 2SF G2 .5030	2 SYRIS, NICHOLAS/CAROLYN F 13 PHOENIX DR MENDHAM, NJ 13 PHOENIX DR	07945 1/2A	320200 228700 548900		548900			01	.00 13470.01 6735.01
2	701 15	0.503 AC 2SF G2 .5030	2 CONNELL, RICHARD & JESSICA M 15 PHOENIX DR MENDHAM, NJ 15 PHOENIX DR	07945 1/2A	320200 236800 557000		557000	V 1 02		01	250.00 13418.78 6709.39
3	701 16	0.503 AC .5030	2 BARRON, FRANCIS/ELVIRA R 10 BOWERS DR MENDHAM, NJ 10 BOWERS DR	07945 1/2A	320200 293200 613400		613400			01	.00 15052.84 7526.42
4	702 1	0.640 AC .6400	2 VILLAVECCHIA, BRIAN A & RACHEL L 2 BOWERS DR MENDHAM, NJ 2 BOWERS DR	07945 1/2A	277000 236100 513100	00660	513100			01	.00 12591.47 6295.74
5	702 2	0.570 AC .5700	2 RUDD, THOMAS F & JULIA K 15 HOFFMAN RD MENDHAM, NJ 15 HOFFMAN RD	07945 1/2A 7	323500 318200 641700	00660	641700			01	.00 15747.32 7873.66
6	702 3	0.581 AC .5810	2 VITEBSKY, ZARINA 13 HOFFMAN RD MENDHAM, NJ 13 HOFFMAN RD	07945 1/2A	324100 300800 624900	00660	624900			01	.00 15335.05 7667.53
7	702 4	0.570 AC .5700	2 MC GREAL, BRIAN/VICTORIA A 11 HOFFMAN RD MENDHAM, NJ 11 HOFFMAN RD	07945 1/2A	323500 324000 647500	00672	647500			01	.00 15889.65 7944.83
8	702 5	0.580 AC .5800	2 DALEY, JOSEPH T/ELIZABETH K 9 HOFFMAN DR MENDHAM, NJ 9 HOFFMAN DR	07945 1/2A	324000 309500 633500	00660	633500			01	.00 15546.09 7773.05
9	702 6	0.590 AC .5900	2 CHENG, KONG ENG/PATRINA M W 7 HOFFMAN RD MENDHAM, NJ 7 HOFFMAN RD	07945 1/2A	324500 288300 612800	00660	612800			01	.00 15038.11 7519.06
10	702 7	0.402 AC 1.5S S G1 .4020	2 CILLO, PETER J/MARY 47 MOUNTAIN AVE MENDHAM, NJ 47 MOUNTAIN AVE	07945 1/4A	285200 194100 479300		479300			02	.00 11762.02 5881.01
11	702 8	0.402 AC 2S F .4020	2 MARTIN, DONALD/MARY SUE 45 MOUNTAIN AVE MENDHAM, NJ 45 MOUNTAIN AVE	07945 1/4A	285200 280100 565300	00660	565300			02	.00 13872.46 6936.23
12	702 9	0.201 AC .2010	2 MAKARTIAN, ARTHUR/LENA 43 MOUNTAIN AVE MENDHAM, NJ 43 MOUNTAIN AVE	07945 1/4A	266100 285500 551600		551600			01	.00 13536.26 6768.13
13	702 10	0.650 AC 1.5S F .6500	2 GIANNONE, DANIEL 41 MOUNTAIN AVE MENDHAM, NJ 41 MOUNTAIN AVE	07945 1/4A	301600 107300 408900	00660	408900			01	.00 10034.41 5017.21
14	702 11	0.241 AC 1S S G2 .2410	2 LOPEZ-TERRANOVA, CARLOS ANDRES/ETAL 39 MOUNTAIN AVE MENDHAM, NJ 39 MOUNTAIN AVE	07945 1/4A	269900 105900 375800	00660	375800			01	.00 9222.13 4611.07

V01 250

4265200

0

702

3508500

7773700

11

1 L i n e	2 Block No. Lot No. Qualification Account No.	3 Land Dimensions Building Description Additional Lots Acreage	4 Prop. Class	5 Owner's Name Address City State Property Location	6 Billing Code Zip Code	7 Land Improvement Total	8 Exemptions Cd. Amount	9 Net Taxable Value	10 Deduct. Cd.Quan.	11 Special Tax Codes	12 Num Units	13 DED AMT 2023 TAX 2024 1ST
1	702 12	0.420 AC 1S F G2 .4200	2	HELLER, BENJAMIN/AMY 105 DEAN RD MENDHAM, NJ 105 DEAN RD	07945 1/2A	262000 225900 487900		487900			01	.00 11973.07 5986.54
2	702 13	0.400 AC .4000	2	BRECHEISEN/TURNER, KURT/AMY 103 DEAN RD MENDHAM, NJ 103 DEAN RD	00660 07945 1/2A	260000 114700 374700		374700			01	.00 9195.14 4597.57
3	702 14.01	0.525 AC .5250	2	BARTH, IVAN 99 DEAN RD MENDHAM, NJ 99 DEAN RD	07945 1/2A 7	271300 313600 584900		584900			01	.00 14353.45 7176.73
4	702 14.02	0.648 AC .6480	1	BARTH, IVAN 99 DEAN RD MENDHAM, NJ 97 DEAN RD	07945 1/2A 7	237200 0 237200		237200				.00 5820.89 2910.45
5	703 1	0.420 AC 2SF G2 .4200	2	LOCKE, JASON/KELLY 16 STERLING AVE MENDHAM, NJ 16 STERLING AVE	07945 1/2A	262000 229300 491300		491300			01	.00 12056.50 6028.25
6	703 3	0.460 AC .4600	2	KORUNOVSKI, GORGI/JULIANNA 14 STERLING AVE MENDHAM, NJ 14 STERLING AVE	00660 07945 1/2A	266000 250700 516700		516700			01	.00 12679.82 6339.91
7	703 4	0.920 AC 1.5S F G1 .9200	2	LATHROP, VICTORIA S 12 STERLING AVE MENDHAM, NJ 12 STERLING AVE	00660 07945 1/2A	291000 140000 431000		431000			01	.00 10576.74 5288.37
8	703 5	0.690 AC 1S S G2 .6900	2	RUSTEK, KAREN ANNE 10 STERLING AVE MENDHAM, NJ 10 STERLING AVE	07945 1/2A	279500 91500 371000		371000			01	.00 9104.34 4552.17
9	703 6	0.460 AC 1S F .4600	2	GATZKE, RUSSELL D 8 STERLING AVE MENDHAM, NJ 8 STERLING AVE	07945 1/2A	266000 93900 359900		359900	S 1 01		01	250.00 8581.95 4290.98
10	703 7	0.460 AC 1S S G1 .4600	2	WAGNER, KATHLEEN 6 STERLING AVE MENDHAM, NJ 6 STERLING AVE	07945 1/2A	266000 119100 385100		385100			01	.00 9450.35 4725.18
11	703 8	0.460 AC 1.75S S G1 .4600	2	BRUIN, BARBARA A 4 STERLING AVE MENDHAM, NJ 4 STERLING AVE	00660 07945 1/2A	266000 374300 640300		640300			01	.00 15712.96 7856.48
12	703 9	0.230 AC 2S F G2 .2300	2	CAMPOLI, JAMES/ALISON 2 STERLING AVE MENDHAM, NJ 2 STERLING AVE	00660 07945 1/2A	243000 140800 383800		383800			01	.00 9418.45 4709.23
13	703 10	0.660 AC 1S F G1 .6600	2	ECKE, DANIEL C JR/BURKE, JENNY 2 ADAMS PL MENDHAM, NJ 2 ADAMS PL	00660 07945 1/2A	278000 351400 629400		629400			01	.00 15445.48 7722.74
14	703 11	0.380 AC 2S F G2 .3800	2	KURTZ, STEVEN J/GAIL S 27 ORCHARD ST MENDHAM, NJ 27 ORCHARD ST	00660 07945 1/4A	298000 152600 450600		450600			01	.00 11057.72 5528.86

3746000

0

703

S01 250

2597800

6343800

11

1 L i n e	2 Block No. Lot No. Qualification Account No.	3 Land Dimensions Building Description Additional Lots Acreage	Prop. Class	4 Owner's Name Address City State Property Location	Billing Code Zip Code	5 Land Improvement Total	6 Exemptions Cd. Amount	7 Net Taxable Value	8 Deduct. Cd.Quan.	9 Special Tax Codes	10 Num Units	12 DED AMT 2023 TAX 2024 1ST
1	703 12	0.350 AC 2S S&B G2 .3500	2	CANCEL, CONNIE 29 ORCHARD ST MENDHAM, NJ 29 ORCHARD ST	00660 07945 1/4A	295000 204900 499900		499900			01	.00 12267.55 6133.78
2	703 13	0.350 AC 1S S G1 .3500	2	PEREZ, BRIAN/ORAM, KATHRYN 31 ORCHARD ST MENDHAM, NJ 31 ORCHARD ST	00660 07945 1/4A	295000 122400 417400		417400			01	.00 10243.00 5121.50
3	703 14	0.520 AC 1S S .5200	2	DEL TUFO, BARBARA 33 ORCHARD ST MENDHAM, NJ 33 ORCHARD ST	07945 1/2A	311000 85000 396000		396000			01	.00 9619.68 4809.84
4	703 16	9.780 AC PUBLIC SCHOOL 9.7800	15A	BD OF EDUCATION BOROUGH OF MENDHAM 100 DEAN RD MENDHAM, NJ 100 DEAN RD	07945 1/2A	774000 4917500 5691500		*EXEMPT*				.00 .00 .00
5	703 17	0.390 AC 2S F G2 OB1 .3900	2	PIGNATIELLO, MICHAEL & ELIZABETH 14 PARK AVE MENDHAM, NJ 14 PARK AVE	07945 1/4A	299000 208300 507300		507300			01	.00 12058.96 6029.48
6	703 18	0.400 AC 1.5F .4000	2	HODGE, OLIVER/RESTREPO, AIDA C G 12 PARK AVE MENDHAM, NJ 12 PARK AVE	00660 07945 1/4A	300000 190100 490100		490100			01	.00 12027.05 6013.53
7	703 19	0.400 AC 1.5S F G2 .4000	2	KRANTZ, SAMANTHA M/SUBICK, BRAEZEN 10 PARK AVE MENDHAM, NJ 10 PARK AVE	00660 07945 1/4A	300000 195400 495400		495400			01	.00 12157.12 6078.56
8	703 20	0.400 AC 1.5F G2 .4000	2	HAUSERMAN, RANDALL/JEAN 8 PARK AVE MENDHAM, NJ 8 PARK AVE	00672 07945 1/4A	300000 154900 454900		454900			01	.00 11163.25 5581.63
9	703 21	0.350 AC 1.5S S G1 .3500	2	AMBROSE, JULIA ANN 6 PARK AVE MENDHAM, NJ 6 PARK AVE	07945 1/4A	295000 253200 548200		548200			01	.00 13452.83 6726.42
10	703 22	0.350 AC 1.5S S G1 .3500	2	LONERGAN, LISA 4 PARK AVE MENDHAM, NJ 4 PARK AVE	07945 1/4A	295000 250800 545800		545800			01	.00 13393.93 6696.97
11	703 23	0.300 AC 2S F .3000	2	HARWICK, STEPHEN/BARGIACCHI, A 2 PARK AVE MENDHAM, NJ 2 PARK AVE	00660 07945 1/4A	290000 148200 438200		438200			01	.00 10753.43 5376.72
12	703 24	0.301 AC 1.5F G2 .3010	2	MILLER, AMY 25 MOUNTAIN AVE MENDHAM, NJ 25 MOUNTAIN AVE	07945 1/4A	275600 165500 441100		441100			01	.00 10824.59 5412.30
13	703 25	0.400 AC 1S S G2 .4000	2	MARCKETTA, TOM G 27 MOUNTAIN AVE MENDHAM, NJ 27 MOUNTAIN AVE	00660 07945 1/4A	285000 112700 397700		397700			01	.00 9759.56 4879.78
14	703 26	0.400 AC 1S S G2 .4000	2	MARX, MAUREEN 29 MOUNTAIN AVE MENDHAM, NJ 29 MOUNTAIN AVE	07945 1/4A	285000 203200 488200		488200			01	.00 11980.43 5990.22

3825600

0

703

2294600

6120200

26

1 L i n e	2 Block No. Lot No. Qualification Account No.	3 Land Dimensions Building Description Additional Lots Acreage	4 Owner's Name Address City State Property Location	5 Billing Code Zip Code	6 Land Improvement Total	7 Exemptions Cd. Amount	8 Net Taxable Value	9 Deduct. Cd.Quan.	10 Special Tax Codes	11 Num Units	12 DED AMT 2023 TAX 2024 1ST
1	703 27	0.402 AC 1S F G1 .4020	2 BOWEN, ANNA E. 31 MOUNTAIN AVE MENDHAM, NJ 31 MOUNTAIN AVE	07945 1/4A	285200 117300 402500		402500	S 1 01 W 1		01	500.00 9377.35 4688.68
2	703 28	0.434 AC 1.5S F G1 .4340	2 TRIOLO, MAUREEN A 33 MOUNTAIN AVE MENDHAM, NJ 33 MOUNTAIN AVE	00672 07945 1/4A	288200 168800 457000		457000			01	.00 11214.78 5607.39
3	703 29	0.434 AC 1S F G1 .4340	2 BAYER, RITA/SPENCER 35 MOUNTAIN AVE MENDHAM, NJ 35 MOUNTAIN AVE	00660 07945 1/4A	288200 416200 704400		704400			01	.00 17285.98 8642.99
4	703 30	0.434 AC 1.5S F G2 .4340	2 GAYLE F CONOVER FAMILY TRUST 6603 WELARA RUN MOSELEY VA 37 MOUNTAIN AVE	23120 1/4A	288200 176900 465100		465100			02	.00 11413.55 5706.78
5	703 31	0.560 AC .5600	2 DUPRAT, MARIA CECILIA 106 DEAN RD MENDHAM, NJ 106 DEAN RD	00660 07945 1/2A	273000 259700 532700		532700			01	.00 13072.46 6536.23
6	704 1	0.460 AC 1S S .4600	2 SALVATORE T PENNINI LIVING TRUST 27 REEDY PL BLUFFTON, SC 4 ADAMS PL	29909 1/2A	266000 135600 401600		401600			01	.00 9855.26 4927.63
7	704 1.01	0.460 AC .4600	2 BARTER, THOMAS/ELIZABETH 1A STERLING AVE MENDHAM, NJ 1A STERLING AVE	00660 07945 1/2A	266000 214100 480100		480100			01	.00 11781.65 5890.83
8	704 2	0.460 AC 1S S .4600	2 ROSSI, JOHN F & SUSAN G 1 STERLING AVE MENDHAM, NJ 1 STERLING AVE	07945 1/2A	266000 298400 564400		564400			01	.00 13850.38 6925.19
9	704 3	0.460 AC G2 .4600	2 HENRY, NEIL J/LESLIE C 3 STERLING AVE MENDHAM, NJ 3 STERLING AVE	00660 07945 1/2A	266000 238300 504300		504300			01	.00 12375.52 6187.76
10	704 4	0.460 AC 1S F G1 .4600	2 GEPPERT, JOHN/KAREN 5 STERLING AVE MENDHAM, NJ 5 STERLING AVE	00672 07945 1/2A	266000 142100 408100		408100			01	.00 10014.77 5007.39
11	704 5	0.460 AC 1S B G1 .4600	2 KERR, JUDITH H 7 STERLING AVE MENDHAM, NJ 7 STERLING AVE	07945 1/2A	266000 163400 429400		429400			01	.00 10537.48 5268.74
12	704 6	0.643 AC 1S F&B G2 .6430	2 JACOBSON, ANDREW & NANCY K 9 STERLING AVE MENDHAM, NJ 9 STERLING AVE	07945 1/2A	277200 248900 526100		526100			01	.00 12910.49 6455.25
13	704 7	0.720 AC 1.5S F .7200	2 RACIOPPI, TODD & LISA 11 STERLING AVE MENDHAM, NJ 11 STERLING AVE	07945 1/2A	281000 680800 961800		961800			01	.00 23602.57 11801.29
14	704 8	0.660 AC 1S F G1 OB1 .6600	2 WILLKENS, MARY KATHRYN/WIDDIECOMBE, R 13 STERLING AVE MENDHAM, NJ 13 STERLING AVE	00672 07945 1/2A	278000 139200 417200		417200			01	.00 10238.09 5119.05

W01 250

S01 250

3855000

3399700

0

7254700

704

8

1 L i n e	2 Block No. Lot No. Qualification Account No.	3 Land Dimensions Building Description Additional Lots Acreage	4 Prop. Class	5 Owner's Name Address City State Property Location	6 Billing Code Zip Code	7 Land Improvement Total	8 Exemptions Cd. Amount	9 Net Taxable Value	10 Deduct. Cd.Quan.	11 Special Tax Codes	12 Num Units	13 DED AMT 2023 TAX 2024 1ST
1	704 9	0.600 AC 1S F G1 .6000	2	SLUTSKY, ADAM H/JANIS 16 EMERY AVE MENDHAM, NJ 16 EMERY AVE	07945 1/2A	275000 156600 431600		431600			01	.00 10591.46 5295.73
2	704 10	0.574 AC 1.5S F G1 .5740	2	SMITH, ANDREW L/FRINO, REBECCA E 14 EMERY AVE MENDHAM, NJ 14 EMERY AVE	00660 07945 1/2A	273700 158000 431700		431700			01	.00 10593.92 5296.96
3	704 11	0.690 AC 1.5S F G1 .6900	2	GILLIGAN, VINCENT W JR & MELINDA A 12 EMERY AVE MENDHAM, NJ 12 EMERY AVE	00660 07945 1/2A	279500 252300 531800		531800			01	.00 13050.37 6525.19
4	704 12	0.690 AC 1S F G1 .6900	2	TWEEDIE, RYAN 23 MOUNT PAUL RD MENDHAM, NJ 10 EMERY AVE	00660 07945 1/2A	279500 106800 386300		386300			01	.00 9381.64 4690.82
5	704 13	0.460 AC 1S F .4600	2	KING, KEVIN/KIRST, MICHELLE 8 EMERY AVE MENDHAM, NJ 8 EMERY AVE	00660 07945 1/2A	266000 106600 372600		372600			01	.00 9143.60 4571.80
6	704 14	0.460 AC 1S F G2 .4600	2	DEIGHAN, JOHN F 6 EMERY AVE MENDHAM, NJ 6 EMERY AVE	07945 1/2A	266000 117800 383800		383800	V 1 01		01	250.00 9168.45 4584.23
7	704 15	0.460 AC 1S F G2 .4600	2	KOULOURIS, KONSTANTINOS 4 EMERY AVE MENDHAM, NJ 4 EMERY AVE	00660 07945 1/2A	266000 107100 373100		373100			01	.00 9155.87 4577.94
8	704 16	0.450 AC 1S F G1 .4500	2	ROSSELLI, ROBERT D/JENNA 6 ADAMS PL MENDHAM, NJ 6 ADAMS PL	00660 07945 1/2A	265000 298700 563700		563700			01	.00 13833.20 6916.60
9	704 17	0.460 AC 1S F G4 .4600	2	VERNER, NOAH R 2 EMERY AVE MENDHAM, NJ 2 EMERY AVE	00672 07945 1/2A	266000 99100 365100		365100			01	.00 8959.55 4479.78
10	705 1	0.420 AC 2S F G1 .4200	2	CHETTA, JILL E 1 EMERY AVE MENDHAM, NJ 1 EMERY AVE	00660 07945 1/2A	262000 110400 372400		372400			01	.00 9138.70 4569.35
11	705 2	0.411 AC 1S F G1 .4110	2	CAPPELINE, LINDA 3 EMERY AVE MENDHAM, NJ 3 EMERY AVE	07945 1/2A	261100 137600 398700		398700			01	.00 9784.10 4892.05
12	705 3	0.510 AC 1.5S F .5100	2	KENNEL/OWEN, FRANCIS C/SAMANTHA J 5 EMERY AVE MENDHAM, NJ 5 EMERY AVE	00660 07945 1/2A	270500 208100 478600		478600			01	.00 11744.84 5872.42
13	705 4	0.510 AC 1S F G2 .5100	2	SURETTE, JOHN/JACQUELINE 7 EMERY AVE MENDHAM, NJ 7 EMERY AVE	00660 07945 1/2A	270500 169600 440100		440100			01	.00 10800.05 5400.03
14	705 5	0.510 AC .5100	2	GOLLAND, JONATHAN/DANYELLE 9 EMERY AVE MENDHAM, NJ 9 EMERY AVE	04703 07945 1/2A	270500 419700 690200		690200			01	.00 16937.51 8468.76

1 L i n e	2 Block No. Lot No. Qualification Account No.	3 Land Dimensions Building Description Additional Lots Acreage	Prop. Class	4 Owner's Name Address City State Property Location	Billing Code Zip Code	5 Land Improvement Total	6 Exemptions Cd. Amount	7 Net Taxable Value	8 Deduct. Cd.Quan.	9 Special Tax Codes	10 Num Units	12 DED AMT 2023 TAX 2024 1ST
1	705 6	0.570 AC 1S F .5700	2	MORAN, DOUG & JULIE 11 EMERY AVE MENDHAM, NJ 11 EMERY AVE	07945 1/2A	273500 230900 504400		504400			01	.00 12377.98 6188.99
2	705 7	0.510 AC 1S F G2 .5100	2	HYDE, LESLIE & BOWMAN, SAMUEL A TRUST 13 EMERY AVE MENDHAM, NJ 13 EMERY AVE	07945 1/2A	270500 173300 443800		443800			01	.00 10890.85 5445.43
3	705 8	0.480 AC 1S F G1 .4800	2	GILLOTEAU, ISABELLE P/JEROME M 15 EMERY AVE MENDHAM, NJ 15 EMERY AVE	00660 07945 1/2A	268000 624300 892300		892300			01	.00 21897.06 10948.53
4	705 9	0.500 AC 1S F G1 .5000	2	HANNEGAN, RICHARD T & VIOLETA C/O NEILSON, 8 PINE LN DOUGLASSVILLE, PA 74 DEAN RD	19518 1/2A	270000 158600 428600		428600			01	.00 10517.84 5258.92
5	705 10	0.503 AC 1S F G1 .5030	2	VYBORNY, CAITLIN M/GUM, ROBERT 72 DEAN RD MENDHAM, NJ 72 DEAN RD	00660 07945 1/2A	270200 167400 437600		437600			01	.00 10738.70 5369.35
6	705 11	0.503 AC 1S F G1 .5030	2	ENOCH, DANIEL JOHN/JAMIE LYNN 70 DEAN RD MENDHAM, NJ 70 DEAN RD	00660 07945 1/2A	270200 126800 397000		397000			01	.00 9742.38 4871.19
7	705 12	0.503 AC 2S F G2 .5030	2	HERSEY, SARAH A 68 DEAN RD MENDHAM, NJ 68 DEAN RD	00660 07945 1/2A	270200 227900 498100		498100			01	.00 12223.37 6111.69
8	705 13	2.100 AC 1.5S F G2 OB1 2.1000	2	CUMELLA, THOMAS J. ETALS 20 HALSTEAD RD MENDHAM, NJ 20 HALSTEAD RD	00660 07945 1-AC	400000 321000 721000		721000			01	.00 17693.34 8846.67
9	705 14	1.440 AC 1.5S F G1 OB1 1.4400	2	VIANEST, MICHAEL C 16 HALSTEAD RD MENDHAM, NJ 16 HALSTEAD RD	00660 07945 1-AC	367000 200000 567000		567000			01	.00 13914.18 6957.09
10	705 14.01	1.060 AC 1.0600	2	NORTON, DONN & VICTORIA 18 HALSTEAD RD MENDHAM, NJ 18 HALSTEAD RD	00660 07945 1 AC 7	348000 508800 856800		856800			01	.00 21025.87 10512.94
11	705 15	3.0 AC 1S F G2 3.0000	2	KUEPFERLE, PAUL L 17 HALSTEAD RD MENDHAM, NJ 17 HALSTEAD RD	07945 1-AC	422800 144800 567600		567600			01	.00 13928.90 6964.45
12	705 16	1.033 AC 1S S G2 1.0330	2	IULIANO, CHARLES/KATHERINE O 21 HALSTEAD RD MENDHAM, NJ 21 HALSTEAD RD	00660 07945 1-AC	346700 284200 630900		630900			01	.00 15482.29 7741.15
13	705 16.01	1.437 AC 1.4370	2	NYQUIST, WILLIAM/MARGARET 25 HALSTEAD RD MENDHAM, NJ 25 HALSTEAD RD	07945 1 AC 7	366900 554000 920900		920900			01	.00 22598.89 11299.45
14	705 17	0.660 AC 2SF G2 .6600	2	TISHMAN, THOMAS NEAL & PAMELA S 64 DEAN RD MENDHAM, NJ 64 DEAN RD	00660 07945 1-AC	343000 341500 684500		684500			01	.00 16797.64 8398.82

4487000

0

705

4063500

8550500

17

1 L i n e	2 Block No. Lot No. Qualification Account No.	3 Land Dimensions Building Description Additional Lots Acreage	4 Owner's Name Address City State Property Location	5 Billing Code Zip Code	6 Land Improvement Total	7 Exemptions Cd. Amount	8 Net Taxable Value	9 Deduct. Cd.Quan.	10 Special Tax Codes	11 Num Units	12 DED AMT 2023 TAX 2024 1ST
1	705 18	0.720 AC .7200	2 GULLEY, ROBERT & ALECIA 62 DEAN RD MENDHAM, NJ 62 DEAN RD	00660 07945 1-AC	346000 349500 695500		695500			01	.00 17067.57 8533.79
2	705 19	0.710 AC .7100	2 BIERALS, DANIEL/ELIZABETH 24 FOREST DR MENDHAM, NJ 24 FOREST DR	00660 07945 1-AC	345500 347400 692900		692900			01	.00 17003.77 8501.89
3	705 20	0.760 AC .7600	2 DAMELIO, CYNTHIA K 22 FOREST DR MENDHAM, NJ 22 FOREST DR	07945 1-AC	348000 309100 657100		657100			01	.00 16125.23 8062.62
4	705 21	0.732 AC .7320	2 MARESCA, FRANCIS/LAURA 20 FOREST DR MENDHAM, NJ 20 FOREST DR	00660 07945 1-AC	346600 470500 817100		817100			01	.00 20051.63 10025.82
5	705 22	1.720 AC 1.7200	2 ZYCHOWSKI, BRIAN A/JANINA 18 FOREST DR MENDHAM, NJ 18 FOREST DR	07945 1-AC	396000 426400 822400		822400			01	.00 20181.70 10090.85
6	705 23	0.770 AC .7700	2 MURPHY, KEVIN & JOANNE 16 FOREST DR MENDHAM, NJ 16 FOREST DR	07945 1-AC	348500 344200 692700		692700			01	.00 16998.86 8499.43
7	705 24	0.880 AC .8800	2 HANSEN, RICHARD I & LEONORE 14 FOREST DR MENDHAM, NJ 14 FOREST DR	07945 1-AC	354000 381600 735600		735600			01	.00 18051.62 9025.81
8	705 25	0.740 AC .7400	2 DERRICK, BRUCE L 12 FOREST DR MENDHAM, NJ 12 FOREST DR	07945 1-AC	347000 369100 716100		716100			01	.00 17573.09 8786.55
9	706 1	0.490 AC 2S F G1 .4900	2 KOO, DAVID S/KRISTINA R TRUS 6 KNOLLWOOD DR MENDHAM, NJ 6 KNOLLWOOD DR	07945 1/2A	269000 136900 405900		405900			01	.00 9960.79 4980.40
10	706 2	0.501 AC 2S F G1 .5010	2 SULLIVAN, NEIL & MAUREEN 4 KNOLLWOOD DR MENDHAM, NJ 4 KNOLLWOOD DR	00660 07945 1/2A	270100 141200 411300		411300			01	.00 10093.30 5046.65
11	706 3	0.520 AC 1S F G1 .5200	2 RYAN, DAVID/LORI A 2 KNOLLWOOD DR MENDHAM, NJ 2 KNOLLWOOD DR	00660 07945 1/2A	271000 118400 389400		389400			01	.00 9555.88 4777.94
12	706 4	0.570 AC 1S F G2 .5700	2 JEPHSON, ROBERT O & JOAN W P.O. BOX 365 CHESTER, CT 67 DEAN RD	064120365 1/2A	273500 94000 367500		367500			01	.00 9018.45 4509.23
13	706 5	0.600 AC 1S F G1 .6000	2 MANTHEY, ROBERT P/CAROLYN M/ET AL 69 DEAN RD MENDHAM, NJ 69 DEAN RD	07945 1/2A	275000 102700 377700		377700			01	.00 9268.76 4634.38
14	706 6	0.590 AC 1.5S F G2 .5900	2 STAUFFER, MARY ANN 71 DEAN RD MENDHAM, NJ 71 DEAN RD	07945 1/2A	274500 144000 418500		418500	W 1 02		01	250.00 10019.99 5010.00

W01 250

4464700

0

706

3735000

8199700

6

1 L i n e	2 Block No. Lot No. Qualification Account No.	3 Land Dimensions Building Description Additional Lots Acreage	Prop. Class	4 Owner's Name Address City State Property Location	Billing Code Zip Code	5 Land Improvement Total	6 Exemptions Cd. Amount	7 Net Taxable Value	8 Deduct. Cd.Quan.	9 Special Tax Codes	10 Num Units	12 DED AMT 2023 TAX 2024 1ST
1	706 7	0.910 AC 1S F G1 POOL .9100	2	DE OLIVEIRA, MOISES MARINHO /ETAL 73 DEAN RD MENDHAM, NJ 73 DEAN RD	00660 07945 1/2A	290500 315600 606100		606100			01	.00 14873.69 7436.85
2	706 8	0.740 AC 1S F G1 .7400	2	GRAHAM, BRIAN J 77 DEAN RD MENDHAM, NJ 77 DEAN RD	07945 1/2A	282000 432900 714900		714900			01	.00 17543.65 8771.83
3	706 9	0.560 AC 1S F G1 .5600	2	LIODIS, JAMES/VIOLA 79 DEAN RD MENDHAM, NJ 79 DEAN RD	07945 1/2A	273000 106400 379400		379400			01	.00 9310.48 4655.24
4	706 10	0.560 AC 1S F .5600	2	HARRIS, JOEL/SCHWARTZ, ABBY P 81 DEAN RD MENDHAM, NJ 81 DEAN RD	00660 07945 1/2A	273000 120000 393000		393000			01	.00 9644.22 4822.11
5	706 11	0.560 AC 2S F G1 .5600	2	MARSH, JAMES R & MARY ELLEN 83 DEAN RD MENDHAM, NJ 83 DEAN RD	07945 1/2A	273000 397800 670800		670800			01	.00 16461.43 8230.72
6	706 12	0.560 AC 1.5S F .5600	2	LEGG, JANICE L/PANELLA, DANIEL T 85 DEAN RD MENDHAM, NJ 85 DEAN RD	07945 1/2A	273000 118600 391600		391600			01	.00 9609.86 4804.93
7	706 13	0.560 AC 1S F G2 .5600	2	STRAUSS, COLLEEN 87 DEAN RD MENDHAM, NJ 87 DEAN RD	07945 1/2A	273000 130300 403300		403300			01	.00 9896.98 4948.49
8	706 14	0.560 AC 1.5S F G2 .5600	2	BROWN, MICHAEL/MOFFA, BETHANY 89 DEAN RD MENDHAM, NJ N 89 DEAN RD	07945 1/2A	273000 198400 471400		471400			01	.00 11568.16 5784.08
9	706 15	0.940 AC 1.5S F G1 .9400	2	REILLY, CHRISTOPHER EDWARD/ETAL 91 DEAN RD MENDHAM, NJ 91 DEAN RD	00660 07945 1/2A	292000 389900 681900		681900			01	.00 16733.83 8366.92
10	706 16	0.510 AC 2SF G2 .5100	2	SZELINGOWSKI, DANIEL/KRISTIN 41 FLORIE FARM RD MENDHAM, NJ 41 FLORIE FARM RD	00660 07945 1/2A	320500 320900 641400		641400			01	.00 15739.96 7869.98
11	706 17	0.551 AC .5510	2	KROLIKIEWICZ, ERIN MOLLY 11 BOWERS DR MENDHAM, NJ 11 BOWERS DR	00672 07945 1/2A	322600 309000 631600		631600			01	.00 15499.46 7749.73
12	706 18	0.550 AC .5500	2	COOK, CHARLES M/JANET CICARIELLO- 21 PHOENIX DR MENDHAM, NJ 21 PHOENIX DR	00660 07945 1/2A	322500 237000 559500		559500			01	.00 13730.13 6865.07
13	706 19	0.650 AC .6500	2	BARONE, JAMES DEAN/MICHELLE BENEDEK 23 PHOENIX DR MENDHAM, NJ 23 PHOENIX DR	00672 07945 1/2A	327500 315100 642600		642600			01	.00 15769.40 7884.70
14	706 20	0.800 AC .8000	2	LODER, AMANDA/TOURISH, JEREMY A 25 PHOENIX DR MENDHAM, NJ 25 PHOENIX DR	00660 07945 1/2A	335000 277100 612100		612100			01	.00 14890.87 7445.44

4130600

0

706

3669000

7799600

20

1 L i n e	2 Block No. Lot No. Qualification Account No.	3 Land Dimensions Building Description Additional Lots Acreage	Prop. Class	4 Owner's Name Address City State Property Location	Billing Code Zip Code	5 Land Improvement Total	6 Exemptions Cd. Amount	7 Net Taxable Value	8 Deduct. Cd.Quan.	9 Special Tax Codes	10 Num Units	12 DED AMT 2023 TAX 2024 1ST
1	706 21	0.580 AC .5800	2	GRUENSTEIN, GAD/ROTHSTEIN, JUDY 1 OLD WOOD LN RANDOLPH, NJ 9 BOWERS DR	07869 1/2A	324000 311200 635200		635200		01	.00 15587.81 7793.91	
2	706 22	0.660 AC .6600	2	GRZANKA, RICHARD/LAURA E 5 BOWERS DR MENDHAM, NJ 5 BOWERS DR	07945 1/2A	328000 333500 661500		661500		01	.00 16233.21 8116.61	
3	706 23	0.900 AC .9000	2	PAONE, SAMUEL J & BETH ANN 27 PHOENIX DR MENDHAM, NJ 27 PHOENIX DR	00660 07945 1/2A	340000 381900 721900		721900		01	.00 17715.43 8857.72	
4	706 24	0.730 AC .7300	2	BRUIN, ROLAND E & MARYANN 29 PHOENIX DR MENDHAM, NJ 29 PHOENIX DR	07945 1/2A	331500 330500 662000		662000		01	.00 16245.48 8122.74	
5	706 25	0.620 AC .6200	2	DI GENA, LEONARDO/STEPHANIE 31 PHOENIX DR MENDHAM, NJ 31 PHOENIX DR	07945 1/2A	326000 325500 651500		651500	V 1 02	01	250.00 15737.81 7868.91	
6	706 26	0.570 AC .5700	2	HAARMANN, DALLAS SEAN/KUCSAN, SARA 33 PHOENIX DR MENDHAM, NJ 33 PHOENIX DR	07945 1/2A	323500 297900 621400		621400		01	.00 15249.16 7624.58	
7	706 27	0.610 AC .6100	2	MORTON, NICOLAS I/ELYSSA P 35 PHOENIX DR MENDHAM, NJ 35 PHOENIX DR	00660 07945 1/2A	325500 328500 654000		654000		01	.00 16049.16 8024.58	
8	706 28	0.730 AC .7300	2	KEMMERER, MATTHEW/FINK, CHRISTINE 37 PHOENIX DR MENDHAM, NJ 37 PHOENIX DR	00660 07945 1/2A	331500 268500 600000		600000		01	.00 14724.00 7362.00	
9	706 29	0.830 AC .8300	2	SPIES, MARK K/CHRISTINE W 39 PHOENIX DR MENDHAM, NJ 39 PHOENIX DR	00660 07945 1/2A	336500 299400 635900		635900		01	.00 15604.99 7802.50	
10	706 30	0.740 AC .7400	2	SMITH, MICHAEL J & FERNANDEZ, MELANI 41 PHOENIX DR MENDHAM, NJ 41 PHOENIX DR	07945 1/2A	332000 345800 677800		677800		01	.00 16633.21 8316.61	
11	706 31	0.540 AC .5400	2	STALEY, CHRISTOPHER & ANN 43 PHOENIX DR MENDHAM, NJ 43 PHOENIX DR	00660 07945 1/2A	322000 325400 647400		647400		01	.00 15887.20 7943.60	
12	801 1	1.180 AC 1.1800	2	SCHUTZMAN, LEE & KRISTEN 7 WEDGEWOOD LN MENDHAM, NJ 7 WEDGEWOOD LN	07945 1-AC	343400 378600 722000		722000		01	.00 17717.89 8858.95	
13	801 2	0.970 AC .9700	2	KAPPEL, MARILYN G. 5 WEDGEWOOD LN MENDHAM, NJ 5 WEDGEWOOD LN	07945 1-AC	340100 338900 679000		679000		01	.00 16662.66 8331.33	
14	801 3	0.930 AC .9300	2	FRANZESE, NEIL C & ANN T 3 WEDGEWOOD LN MENDHAM, NJ 3 WEDGEWOOD LN	07945 1-AC	338100 368600 706700		706700	V 1 02	01	250.00 17092.42 8546.21	

1	2	3	4	5	6	7	8	9	10	12		
Line	Block No. Lot No. Qualification Account No.	Land Dimensions Building Description Additional Lots Acreage	Prop. Class	Owner's Name Address City State Property Location	Billing Code Zip Code	Land Improvement Total	Exemptions Cd. Amount	Net Taxable Value	Deduct. Cd.Quan.	Special Tax Codes	Num Units	DED AMT 2023 TAX 2024 1ST
1	801 4	1.100 AC 1S F G1 OB1 1.1000	2	ROCCO, JOHN/LOOMIS, KATIE 48 COLD HILL RD MENDHAM, NJ 48 COLD HILL RD	00660 07945 1-AC	306000 363700 669700		669700			01	.00 16434.44 8217.22
2	801 5	0.410 AC 1S F G1 .4100	2	VERRENGIA, STEPHEN/BRIELLE ALISA 38 COLD HILL RD MENDHAM, NJ 38 COLD HILL RD	00660 07945 1-AC	270900 113700 384600		384600			01	.00 9438.08 4719.04
3	801 6	0.410 AC 2S S G2 .4100	2	PHILIP, GEORGE/EMILY 34 COLD HILL RD MENDHAM, NJ 34 COLD HILL RD	00660 07945 1-AC	270900 139200 410100		410100			01	.00 10063.86 5031.93
4	801 7	2.0 AC 1S F G1 2.0000	2	POGGI, JARROD P 26 COLD HILL RD MENDHAM, NJ 30 COLD HILL RD	00672 07945 1-AC	339600 90900 430500		430500			01	.00 10564.47 5282.24
5	801 8	2.0 AC 1S F G1 2.0000	2	POGGI, JARROD 26 COLD HILL RD MENDHAM, NJ 26 COLD HILL RD	00660 07945 1-AC	346500 238000 584500		584500			01	.00 14343.63 7171.82
6	801 9	4.0 AC 1S F G2 4.0000	2	MAC ASKILL, FIONA 20 COLD HILL RD MENDHAM, NJ 20 COLD HILL RD	00660 07945 1-AC	436500 244200 680700		680700 *PARTIAL*			01	.00 16704.38 8352.19
7	801 11	3.750 AC 2S F OB1 3.7500	4A	THEODORE REALTY LLC 102 EAST MAIN ST MENDHAM, NJ 8 COLD HILL RD	07945 EB	1057500 267700 1325200		1325200				.00 32520.41 16260.21
8	801 12	1.310 AC 1.3100	4A	106 MENDHAM LLC 2 NORTH ROAD, SUITE 1 WARREN, NJ 2 COLD HILL RD	00660 07059 EB	1241300 1193100 2434400		2434400				.00 59740.18 29870.09
9	801 14	1.120 AC 1S CB GAS STA & 1.1200	4A	104 EAST MAIN STREET MENDHAM, LLC PO BOX 1178 HICKSVILLE, NY 104 E MAIN ST	118021178 EB	936000 917900 1853900		1853900				.00 45494.71 22747.36
10	801 15	3.053 AC AUTO DEALERSHIP 3.0530	4A	SYDNEY REALTY CO., L.L.C. 102 E. MAIN ST MENDHAM, NJ 102 E MAIN ST	07945 EB	1364300 1593100 2957400		2957400				.00 72574.60 36287.30
11	801 16	1.500 AC 2S F 1.5000	4A	HOWARD, MARY 153 OLD STAGECOACH RD GILBERT, PA 100 E MAIN ST	18322 EB	892500 307500 1200000		1200000				.00 29448.00 14724.00
12	801 17	0.790 AC BANK .7900	4A	HOLCOMBE MENDHAM LLC 805 THIRD AVE, 18TH FLR NEW YORK, NY 98 E MAIN ST	00597 10022 EB	774000 573100 1347100		1347100				.00 33057.83 16528.92
13	801 18	0.730 AC AUTO BODY SHOP .7300	4A	RAYTOM ENTERPRISES LLC 96 E MAIN ST MENDHAM, NJ 96 E MAIN ST	07945 EB	519000 484900 1003900		1003900				.00 24635.71 12317.86
14	801 19	2.0 AC 2.0000	4A	SCHILLING, HERBERT H JR 120 MEADOWBROOK RD LIVINGSTON, NJ 96 E MAIN ST	07039 EB	450000 679900 1129900		1129900				.00 27727.75 13863.88

9205000 0 801
7206900 16411900 19

1 L i n e	2 Block No. Lot No. Qualification Account No.	3 Land Dimensions Building Description Additional Lots Acreage	4 Prop. Class	5 Owner's Name Address City State Property Location	6 Billing Code Zip Code	7 Land Improvement Total	8 Exemptions Cd. Amount	9 Net Taxable Value	10 Deduct. Cd.Quan.	11 Special Tax Codes	12 Num Units	13 DED AMT 2023 TAX 2024 1ST
1	801 20	12.870 AC 1S S SUPER MKT 12.8700	4A	V FEE REALTY INVESTMENT LLC 130 RT 10 W WHIPPANY, NJ 84-86-88 E MAIN ST	07981 EB	10939500 11060500 22000000		22000000				.00 539880.00 269940.00
2	801 20 T01	12.870 AC 130' CT/ 2 CARR 12.8700	4A	PHOENIX TOWER INTERNATIONAL CO RYAN P.O. BOX 460667, DEPT 100 HOUSTON, TX 84-86-88 E MAIN ST	77056 EB	0 611800 611800		611800				.00 15013.57 7506.79
3	801 21	0.500 AC 1S F G2 .5000	2	VAZQUEZ, DAVID/SWANSON, BRANDY LEE 11 GUNTHER ST MENDHAM, NJ 82 E MAIN ST	00660 07945 1/4A	251100 161500 412600		412600		02		.00 10125.20 5062.60
4	801 22	0.490 AC 2S B F APT HOUS .4900	4C	MENDHAM VILLAGE PROPERTIES LLC PO BOX 198 IRONIA, NJ 80 E MAIN ST	07845 1/4A	309000 265400 574400		574400				.00 14095.78 7047.89
5	801 23	0.490 AC 2S B F APT HOUS .4900	4C	MENDHAM VILLAGE PROPERTIES LLC PO BOX 198 IRONIA, NJ 78 E MAIN ST	07845 1/4A	309000 267300 576300		576300				.00 14142.40 7071.20
6	801 24	0.610 AC 2S F G2 .6100	2	SURETTE, JOHN P & JACQUELINE A 76 E MAIN ST MENDHAM, NJ 76 E MAIN ST	00660 07945 1/4A	255600 143300 398900		398900			01	.00 9789.01 4894.51
7	801 25	7.680 AC 7.6800	15C	BOROUGH OF MENDHAM 2 W MAIN ST MENDHAM, NJ A1-D8 HERITAGE MANOR DR	07945 1/4A	669000 1798600 2467600		*EXEMPT*				.00 .00 .00
8	801 26	0.540 AC 1.5S F G2 OB1 .5400	2	KELLY, WILLIAM L/ERICA D/ET ALS 8 SALT MARSH HILL DR SCITUATE MA 72 E MAIN ST	02066 1/4A	252700 133000 385700		385700	V 1 02		01	250.00 9215.08 4607.54
9	801 27	0.370 AC 2S F G2 .3700	2	MOREL, JOHN K/KAREN A 70 E MAIN ST MENDHAM, NJ 70 E MAIN ST	07945 1/4A	267300 363800 631100		631100			01	.00 15487.19 7743.60
10	801 28	1.0 AC 1S F B G2 1.0000	2	GLAZA, ALFONS & LUCIE 70A E MAIN ST MENDHAM, NJ 70A E MAIN ST	07945 1/4A	286400 151000 437400		437400			01	.00 10733.80 5366.90
11	801 29	0.633 AC 2S F G2 .6330	2	PITTENGER, TROY/ABBY 68 E MAIN ST MENDHAM, NJ 68 E MAIN ST	07945 1/4A	285000 193800 478800		478800			01	.00 11749.75 5874.88
12	801 30	0.400 AC .4000	2	SYRISTATIDES, AFSTRATIOS 5 DEAN RD MENDHAM, NJ 5 DEAN RD	07945 1/4A	325000 286800 611800		611800			01	.00 15013.57 7506.79
13	801 31	0.920 AC 2SF G2 .9200	2	WEBSTER, STEPHANIE/CANO, FRANK 7 DEAN RD MENDHAM, NJ 7 DEAN RD	07945 1-AC	356000 380500 736500		736500			01	.00 18073.71 9036.86
14	801 32	0.860 AC 1SF G2 .8600	2	RESICAP C/O HUDSON HOMES MGMT LLC 3701 REGENT BLVD, ST 200 IRVING, TX 11 DEAN RD	75063 1-AC	353000 251100 604100		604100			01	.00 14824.61 7412.31

1 L i n e	2 Block No. Lot No. Qualification Account No.	3 Land Dimensions Building Description Additional Lots Acreage	Prop. Class	4 Owner's Name Address City State Property Location	5 Billing Code Zip Code	6 Land Improvement Total	7 Exemptions Cd. Amount	8 Net Taxable Value	9 Deduct. Cd.Quan.	10 Special Tax Codes	11 Num Units	12 DED AMT 2023 TAX 2024 1ST
1	801 33	0.700 AC .7000	2	LUPO, FRANK P/EILEEN D 17 DEAN RD MENDHAM, NJ 17 DEAN RD	07945 1-AC	345000 366800 711800		711800			01	.00 17467.57 8733.79
2	801 34	0.770 AC .7700	2	HOWE, TIMOTHY V/PATRICIA R 21 DEAN RD MENDHAM, NJ 21 DEAN RD	07945 1-AC	313700 448800 762500		762500			01	.00 18711.75 9355.88
3	801 35	0.772 AC .7720	2	ZUPA, FRANK J/CRISTINA H 23 DEAN RD MENDHAM, NJ 23 DEAN RD	07945 1-AC	313700 544300 858000		858000			01	.00 21055.32 10527.66
4	801 36	0.720 AC .7200	2	LAM, JAMES/ELISE 27 DEAN RD MENDHAM, NJ 27 DEAN RD	07945 1-AC	346000 483600 829600		829600			01	.00 20358.38 10179.19
5	801 37	0.930 AC .9300	2	LONG, DAVID W & ANGELINE G 29 DEAN RD MENDHAM, NJ 29 DEAN RD	07945 1-AC	356500 334100 690600		690600			01	.00 16947.32 8473.66
6	802 1	0.540 AC .5400	4A	CASALE, JAMIE D 60 E MAIN ST MENDHAM, NJ 60 E MAIN ST	07945 1/4A	505400 219300 724700		724700			01	.00 17784.14 8892.07
7	802 2	0.400 AC .4000	2	ALVEAL, PATRICIO/PALOMO, ROXANA 62 E MAIN ST MENDHAM, NJ 62 E MAIN ST	06225 07945 1/4A	270000 166800 436800		436800			01	.00 10719.07 5359.54
8	802 3	0.350 AC .3500	2	HALL, DENNIS TRUS 1 ERICK CT CHESTER, NJ 64 E MAIN ST	07930 1/4A	265500 121700 387200		387200			01	.00 9501.89 4750.95
9	802 4	0.500 AC .5000	2	PECORARO, JOHN & ROSEMARY 66 E MAIN ST MENDHAM, NJ 66 E MAIN ST	07945 1/4A	279000 186200 465200		465200			01	.00 11416.01 5708.01
10	802 5	0.290 AC .2900	2	DOLAN, GERARD T & COLLEEN J 6 DEAN RD MENDHAM, NJ 6 DEAN RD	07945 1/4A	314000 281300 595300		595300	V 1 02		01	250.00 14358.66 7179.33
11	802 6	1.080 AC 1.0800	2	WYNNE, JASON L/NICOLE C T 8 DEAN RD MENDHAM, NJ 8 DEAN RD	07945 1-AC	364000 371800 735800		735800			01	.00 18056.54 9028.27
12	802 7	0.900 AC .9000	2	BROWN, CHRISTOPHER J & CHERYL 10 DEAN RD MENDHAM, NJ 10 DEAN RD	07945 1-AC	355000 376200 731200		731200			01	.00 17943.65 8971.83
13	802 8	1.010 AC 1.0100	2	SHAFFER, PETER DELL/ALEXANDRA A 12 DEAN RD MENDHAM, NJ 12 DEAN RD	07945 1-AC	360500 338000 698500		698500			01	.00 17141.19 8570.60
14	802 9	0.750 AC .7500	2	MALAGNA, ANTHONY & DRAGIN, DINA 14 DEAN RD MENDHAM, NJ 14 DEAN RD	00660 07945 1-AC	347500 313300 660800		660800			01	.00 16216.03 8108.02

1 L i n e	2 Block No. Lot No. Qualification Account No.	3 Land Dimensions Building Description Additional Lots Acreage	Prop. Class	4 Owner's Name Address City State Property Location	Billing Code Zip Code	5 Land Improvement Total	6 Exemptions Cd. Amount	7 Net Taxable Value	8 Deduct. Cd.Quan.	9 Special Tax Codes	10 Num Units	12 DED AMT 2023 TAX 2024 1ST
1	802 10	0.861 AC .8610	2	18 DEAN RD CO. 18 DEAN RD MENDHAM, NJ 18 DEAN RD	07945 1-AC	353100 341900 695000		695000			01	.00 17055.30 8527.65
2	802 11	0.820 AC .8200	2	CONNOLLY, JOHN N & KAREN A 22 DEAN RD MENDHAM, NJ 22 DEAN RD	00660 07945 1-AC	351000 438400 789400		789400			01	.00 19371.88 9685.94
3	802 12	0.740 AC .7400	2	SUSKO, JONATHAN/JORDAN 4 FOREST DR MENDHAM, NJ 4 FOREST DR	00660 07945 1-AC	347000 734100 1081100		1081100			01	.00 26530.19 13265.10
4	802 13	0.810 AC .8100	2	GEORGE, ANN T/RICHARD JR CO-TRUSTEE 6 FOREST DR MENDHAM, NJ 6 FOREST DR	07945 1-AC	350500 312400 662900		662900			01	.00 16267.57 8133.79
5	803 1	0.720 AC .7200	2	ROONEY, JAMES/CAROLYN GRACE 50 DEAN RD MENDHAM, NJ 50 DEAN RD	00660 07945 1-AC	346000 375100 721100		721100			01	.00 17668.80 8834.40
6	803 2	0.770 AC .7700	2	CAUFIELD, MICHAEL & KELLY J 44 DEAN RD MENDHAM, NJ 44 DEAN RD	00660 07945 1-AC	313700 350600 664300		664300			01	.00 16301.92 8150.96
7	803 3	0.750 AC .7500	2	GLADHILL, KEITH/BRITANY 42 DEAN RD MENDHAM, NJ 42 DEAN RD	00672 07945 1-AC	347500 491600 839100		839100			01	.00 20591.51 10295.76
8	803 4	0.760 AC .7600	2	ROBERTSON, STUART/ELYSE 38 DEAN RD MENDHAM, NJ 38 DEAN RD	00660 07945 1-AC	348000 556000 904000		904000			01	.00 22184.16 11092.08
9	803 5	0.750 AC .7500	2	METRIONE, PAUL D & PAMELA J 36 DEAN RD MENDHAM, NJ 36 DEAN RD	07945 1-AC	347500 376100 723600		723600			01	.00 17757.14 8878.57
10	803 6	0.780 AC .7800	2	MC DONALD, HUGH A & ARLENE R 32 DEAN RD MENDHAM, NJ 32 DEAN RD	00672 07945 1-AC	349000 289200 638200		638200			01	.00 15661.43 7830.72
11	803 7	0.810 AC .8100	2	FAGAN, TIMOTHY R & KERRI D 28 DEAN RD MENDHAM, NJ 28 DEAN RD	00660 07945 1-AC	350500 372600 723100		723100			01	.00 17744.87 8872.44
12	803 8	0.740 AC .7400	2	MC LAUD, STEPHEN/TIFFANY 3 FOREST DR MENDHAM, NJ 3 FOREST DR	00672 07945 1-AC	347000 498800 845800		845800			01	.00 20755.93 10377.97
13	803 9	0.750 AC .7500	2	PACE, RICHARD F & CAROL J 5 FOREST DR MENDHAM, NJ 5 FOREST DR	07945 1-AC	347500 363900 711400		711400			01	.00 17457.76 8728.88
14	803 10	0.740 AC .7400	2	WING, THOMAS E & MARGARET L 7 FOREST DR MENDHAM, NJ 7 FOREST DR	07945 1-AC	347000 299900 646900		646900			01	.00 15874.93 7937.47

4845300

0

803

5800600

10645900

10

1 L i n e	2 Block No. Lot No. Qualification Account No.	3 Land Dimensions Building Description Additional Lots Acreage	4 Prop. Class	5 Owner's Name Address City State Property Location	6 Billing Code Zip Code	7 Land Improvement Total	8 Exemptions Cd. Amount	9 Net Taxable Value	10 Deduct. Cd.Quan.	11 Special Tax Codes	12 Num Units	13 DED AMT 2023 TAX 2024 1ST
1	803 11	0.730 AC .7300	2	BROWN, ANNCHEN P G 9 FOREST DR MENDHAM, NJ 9 FOREST DR	07945 1-AC	346500 386000 732500		732500			01	.00 17975.55 8987.78
2	803 12	0.750 AC .7500	2	DOYLE, PATRICK/KATHRYN 11 FOREST DR MENDHAM, NJ 11 FOREST DR	07945 1-AC	347500 370500 718000		718000			01	.00 17619.72 8809.86
3	803 13	0.730 AC .7300	2	EMMERTSEN, ANDREAS/SISSEL 13 FOREST DR MENDHAM, NJ 13 FOREST DR	00672 07945 1-AC	346500 487500 834000		834000			01	.00 20466.36 10233.18
4	803 14	0.730 AC .7300	2	PARKER, THOMAS B & ANNE M 15 FOREST DR MENDHAM, NJ 15 FOREST DR	07945 1-AC	346500 486700 833200		833200			01	.00 20446.73 10223.37
5	803 15	0.700 AC .7000	2	FOLKES, BRIAN/CAITLIN 54 DEAN RD MENDHAM, NJ 54 DEAN RD	00672 07945 1-AC	345000 270000 615000		615000			01	.00 15092.10 7546.05
6	804 1	1.582 AC 2S F G2 OB1 1.5820	2	DOLAN, STEPHEN M & KRISTIE M 72 COLD HILL RD MENDHAM, NJ 72 COLD HILL RD	00660 07945 1-AC	327700 484300 812000		812000			01	.00 19926.48 9963.24
7	804 1.01	1.700 AC 1.7000	2	BAPNA, ABHISHEK/TEJAL 62 COLD HILL RD MENDHAM, NJ 62 COLD HILL RD	00660 07945	323000 881800 1204800		1204800			01	.00 29565.79 14782.90
8	804 1.02	1.271 AC 1.2710	2	MARUCCI, ANTHONY S & CARMELA 66 COLD HILL RD MENDHAM, NJ 66 COLD HILL RD	00660 07945	313700 861700 1175400		1175400			01	.00 28844.32 14422.16
9	804 2	1.080 AC 2S F 1.0800	2	KOSCH, TIMOTHY PAUL/NINA MARY 58 COLD HILL RD MENDHAM, NJ 58 COLD HILL RD	00660 07945 1-AC	305100 291800 596900		596900			01	.00 14647.93 7323.97
10	804 3	0.960 AC .9600	2	TEPERMAN, IGOR & KOFMAN, YANA 2 WEDGEWOOD LN MENDHAM, NJ 2 WEDGEWOOD LN	00660 07945 1-AC	339600 344900 684500		684500			01	.00 16797.63 8398.82
11	804 4	1.200 AC 1.2000	2	ROCCA, MICHAEL & ELLEN 4 WEDGEWOOD LN MENDHAM, NJ 4 WEDGEWOOD LN	00045 07945 1-AC	344400 350500 694900		694900			01	.00 16912.97 8456.49
12	804 5	0.760 AC .7600	2	ABRAMSON, SHAWN/DIANA 6 WEDGEWOOD LN MENDHAM, NJ 6 WEDGEWOOD LN	00660 07945 1-AC	323000 212000 535000		535000			01	.00 13128.90 6564.45
13	901 1	1.491 AC 1SF G1 OB2 1.4910	2	RESSLER, BRETT J/MASTROIANNI, JAMIE 73 MOUNTAIN AVE MENDHAM, NJ 73 MOUNTAIN AVE	00660 07945 1-AC	341600 138300 479900		479900			01	.00 11776.75 5888.38
14	901 2	0.280 AC .2800	2	GERTNER, MURRAY & CARLENE 67 MOUNTAIN AVE MENDHAM, NJ 67 MOUNTAIN AVE	00672 07945 1/4A	273600 179400 453000		453000	V 1 02		01	250.00 10866.62 5433.31

1 L i n e	2 Block No. Lot No. Qualification Account No.	3 Land Dimensions Building Description Additional Lots Acreage	Prop. Class	4 Owner's Name Address City State Property Location	Billing Code Zip Code	5 Land Improvement Total	6 Exemptions Cd. Amount	7 Net Taxable Value	8 Deduct. Cd.Quan.	9 Special Tax Codes	10 Num Units	12 DED AMT 2023 TAX 2024 1ST
1	901 3	0.280 AC .2800	2	KRAFT, JONATHAN/ELIZABETH 65 MOUNTAIN AVE MENDHAM, NJ 65 MOUNTAIN AVE	00660 07945 1/4A	273600 299900 573500		573500			01	.00 14073.69 7036.85
2	901 4	0.520 AC .5200	2	ROTELLA, MICHAEL/KAITLIN 6 FLORIE FARM RD MENDHAM, NJ 6 FLORIE FARM RD	00660 07945 1/2A	321000 344900 665900		665900			01	.00 16341.19 8170.60
3	901 5	0.520 AC .5200	2	BRASSINI, MARIO J/LORRAINE 8 FLORIE FARM RD MENDHAM, NJ 8 FLORIE FARM RD	07945 1/2A	321000 319600 640600		640600			01	.00 15720.32 7860.16
4	901 6	0.510 AC 2SF G2 .5100	2	SCORZO, MATTHEW R/ERIKA J 10 FLORIE FARM RD MENDHAM, NJ 10 FLORIE FARM RD	00672 07945 1/2A	320500 226800 547300		547300			01	.00 13430.74 6715.37
5	901 7	0.510 AC .5100	2	PERKINS, ROBERT/HUTCHINSON, PATRICIA 12 FLORIE FARM RD MENDHAM, NJ 12 FLORIE FARM RD	00660 07945 1/2A	320500 277000 597500		597500			01	.00 14662.65 7331.33
6	901 8	0.580 AC .5800	2	HOWARD, ANDREW/SHELLY 14 FLORIE FARM RD MENDHAM, NJ 14 FLORIE FARM RD	00660 07945 1/2A	324000 251300 575300		575300			01	.00 14117.86 7058.93
7	901 9	0.600 AC .6000	2	JAMER, JEFFREY P/DEBRA A 16 FLORIE FARM RD MENDHAM, NJ 16 FLORIE FARM RD	07945 1/2A	325000 291500 616500		616500			01	.00 15128.91 7564.46
8	901 10	0.590 AC .5900	2	BOCCHINO, CHRISTOPHER A/LAUREN A 18 FLORIE FARM RD MENDHAM, NJ 18 FLORIE FARM RD	00660 07945 1/2A	324500 277300 601800		601800			01	.00 14768.17 7384.09
9	901 11	0.570 AC .5700	2	20 FLORIE FARM RD CO. 20 FLORIE FARM RD MENDHAM, NJ 20 FLORIE FARM RD	07945 1/2A	323500 297300 620800		620800			01	.00 15234.43 7617.22
10	901 12	0.550 AC .5500	2	CARANGELO, MATTHEW/STACIE 22 FLORIE FARM RD MENDHAM, NJ 22 FLORIE FARM RD	07945 1/2A	322500 267800 590300		590300			01	.00 14485.96 7242.98
11	901 13	0.500 AC .5000	2	ARMSTRONG, JOHN III/WHALEN, KAITLIN 24 FLORIE FARM RD MENDHAM, NJ 24 FLORIE FARM RD	00672 07945 1/2A	320000 276700 596700		596700			01	.00 14643.02 7321.51
12	901 14	0.500 AC .5000	2	GONZALEZ, ROBERTO/SHARON L 26 FLORIE FARM RD MENDHAM, NJ 26 FLORIE FARM RD	07945 1/2A	320000 236400 556400		556400			01	.00 13654.06 6827.03
13	901 15	0.500 AC .5000	2	SHORT, SKIP 28 FLORIE FARM RD MENDHAM, NJ 28 FLORIE FARM RD	07945 1/2A	320000 240500 560500		560500			01	.00 13754.67 6877.34
14	901 16	0.500 AC .5000	2	STOLTENBERG, JAMES/BARBARA 30 FLORIE FARM RD MENDHAM, NJ 30 FLORIE FARM RD	00660 07945 1/2A	320000 312900 632900		632900	V 1 02		01	250.00 15281.37 7640.69

1 L i n e	2 Block No. Lot No. Qualification Account No.	3 Land Dimensions Building Description Additional Lots Acreage	4 Prop. Class	5 Owner's Name Address City State Property Location	6 Billing Code Zip Code	7 Land Improvement Total	8 Exemptions Cd. Amount	9 Net Taxable Value	10 Deduct. Cd.Quan.	11 Special Tax Codes	12 Num Units	13 DED AMT 2023 TAX 2024 1ST
1	901 17	0.500 AC .5000	2	PIT, ALEX/MEREDITH 32 FLORIE FARM RD MENDHAM, NJ 32 FLORIE FARM RD	00660 07945 1/2A	320000 385500 705500		705500			01	.00 17312.97 8656.49
2	901 18	0.520 AC .5200	2	HIGGINS, RICHARD L & BERYL R 34 FLORIE FARM RD MENDHAM, NJ 34 FLORIE FARM RD	07945 1/2A	321000 207100 528100		528100			01	.00 12959.57 6479.79
3	901 19	0.570 AC .5700	2	BALDERSON, ERIC L & RAMONA C 36 FLORIE FARM RD MENDHAM, NJ 36 FLORIE FARM RD	00660 07945 1/2A	323500 235200 558700		558700	V 1 02		01	250.00 13460.50 6730.25
4	901 20	0.650 AC .6500	2	BIRKHOFFER, JOHN & ALYSSA 38 FLORIE FARM RD MENDHAM, NJ 38 FLORIE FARM RD	00660 07945 1/2A	327500 272500 600000		600000			01	.00 14724.00 7362.00
5	901 21	0.760 AC .7600	2	40 FLORIE FARM RD CO. 40 FLORIE FARM RD MENDHAM, NJ 40 FLORIE FARM RD	07945 1/2A	333000 394700 727700		727700			01	.00 17857.76 8928.88
6	901 22	0.730 AC .7300	2	MAJORS, LUKE/LAUREN 42 FLORIE FARM RD MENDHAM, NJ 42 FLORIE FARM RD	07945 1/2A	331500 246100 577600		577600			01	.00 14174.30 7087.15
7	901 23	1.090 AC 1.0900	2	RAIMONDO, PAULA LYNN 44 FLORIE FARM RD MENDHAM, NJ 44 FLORIE FARM RD	07945 1/2A	349500 267600 617100		617100			01	.00 15143.63 7571.82
8	901 24	0.530 AC 1S F G1 .5300	2	POOLE, KATHLEEN/CRAIG ADAMIK 14 KNOLLWOOD DR MENDHAM, NJ 14 KNOLLWOOD DR	07945 1/2A	271500 172500 444000		444000			01	.00 10895.76 5447.88
9	901 25	0.500 AC 1S F G1 .5000	2	HELLRIEGEL, JOHN/NANCY 12 KNOLLWOOD DR MENDHAM, NJ 12 KNOLLWOOD DR	07945 1/2A	270000 159100 429100		429100			01	.00 10530.11 5265.06
10	901 26	0.510 AC 1S F G1 .5100	2	REILLY, THOMAS P & REGINA LUBKA 10 KNOLLWOOD DR MENDHAM, NJ 10 KNOLLWOOD DR	07945 1/2A	270500 176200 446700		446700			01	.00 10962.02 5481.01
11	901 27	0.500 AC 1S F G1 .5000	2	KACHMAR, MICHAEL E/KATHRYN J 8 KNOLLWOOD DR MENDHAM, NJ 8 KNOLLWOOD DR	00660 07945 1/2A	270000 287900 557900		557900			01	.00 13690.87 6845.44
12	902 1	0.500 AC 2SFB .5000	2	SORGE, MICHAEL/MELISSA 39 FLORIE FARM RD MENDHAM, NJ 39 FLORIE FARM RD	07945 1/2A	320000 246800 566800		566800			01	.00 13909.27 6954.64
13	902 2	0.530 AC .5300	2	STRANIERO, MARILYN T 38 PHOENIX DR MENDHAM, NJ 38 PHOENIX DR	07945 1/2A	321500 311300 632800		632800			01	.00 15528.91 7764.46
14	902 3	0.570 AC .5700	2	UTT, JONATHAN/CATHRYN 36 PHOENIX DR MENDHAM, NJ 36 PHOENIX DR	00660 07945 1/2A	323500 315300 638800		638800			01	.00 15676.15 7838.08

V01 250

4353000

0

902

3677800

8030800

3

1 L i n e	2 Block No. Lot No. Qualification Account No.	3 Land Dimensions Building Description Additional Lots Acreage	4 Owner's Name Address City State Property Location	5 Billing Code Zip Code	6 Land Improvement Total	7 Exemptions Cd. Amount	8 Net Taxable Value	9 Deduct. Cd.Quan.	10 Special Tax Codes	11 Num Units	12 DED AMT 2023 TAX 2024 1ST
1	902 4	0.520 AC . .5200	2 BLECK, JASON ROSS/GORDON, JULIE BET 34 PHOENIX DR MENDHAM, NJ 34 PHOENIX DR	00660 07945 1/2A	321000 370600 691600		691600			01	.00 16971.86 8485.93
2	902 5	0.570 AC . .5700	2 RITTERSBACH, STEPHEN/ & JOAN C 32 PHOENIX DR MENDHAM, NJ 32 PHOENIX DR	00660 07945 1/2A	323500 309600 633100		633100			01	.00 15536.27 7768.14
3	902 6	0.570 AC . .5700	2 ALPERIN, ANNE MARIE & JONATHAN H 30 PHOENIX DR MENDHAM, NJ 30 PHOENIX DR	00660 07945 1/2A	323500 300400 623900		623900			01	.00 15310.51 7655.26
4	902 7	0.600 AC . .6000	2 DELLARATTA, JOHN H & CHRISTINE L 28 PHOENIX DR MENDHAM, NJ 28 PHOENIX DR	00660 07945 1/2A	325000 311500 636500		636500			01	.00 15619.71 7809.86
5	902 8	0.580 AC . .5800	2 SHINSKE, BARRY R/MELISSA 26 PHOENIX DR MENDHAM, NJ 26 PHOENIX DR	07945 1/2A	324000 328400 652400		652400			01	.00 16009.90 8004.95
6	902 9	0.550 AC . .5500	2 ZEDALIS, NELLIE C 24 PHOENIX DR MENDHAM, NJ 24 PHOENIX DR	07945 1/2A	322500 319600 642100		642100			01	.00 15757.13 7878.57
7	902 10	0.550 AC . .5500	2 SKURATON, DAVID W/CARRIE 22 PHOENIX DR MENDHAM, NJ 22 PHOENIX DR	00660 07945 1/2A	322500 317500 640000		640000			01	.00 15705.60 7852.80
8	902 11	0.540 AC . .5400	2 MC CARTHY, JOHN/MICHELE M 20 PHOENIX DR MENDHAM, NJ 20 PHOENIX DR	00660 07945 1/2A	322000 353500 675500		675500			01	.00 16576.77 8288.39
9	902 12	0.500 AC 2SF G2 . .5000	2 BLAIR, JEFFREY/MERISSA 18 PHOENIX DR MENDHAM, NJ 18 PHOENIX DR	00660 07945 1/2A	279700 261500 541200		541200			01	.00 13281.05 6640.53
10	902 13	0.500 AC . .5000	2 KELSEY, RAYNER W & JOANNE E 16 PHOENIX DR MENDHAM, NJ 16 PHOENIX DR	07945 1/2A	320000 277300 597300		597300			01	.00 14657.74 7328.87
11	902 14	0.500 AC . .5000	2 BAUM, DENA LAUREN/WILSON, CHRISTOPHER 14 PHOENIX DR MENDHAM, NJ 14 PHOENIX DR	00660 07945 1/2A	320000 308800 628800		628800			01	.00 15119.09 7559.55
12	902 15	0.500 AC . .5000	2 ROSS, DAVID/SARAH ELIZABETH 12 PHOENIX DR MENDHAM, NJ 12 PHOENIX DR	07945 1/2A	320000 276500 596500		596500			01	.00 14638.11 7319.06
13	902 16	0.500 AC 2SF G2 . .5000	15F 10 PHOENIX DR CO. 10 PHOENIX DR MENDHAM, NJ 10 PHOENIX DR	00660 07945 1/2A	320000 243900 563900		*EXEMPT*			01	.00 .00 .00
14	902 17	0.500 AC 2SF G2 . .5000	2 MANCHESTER, E DANE & BETSY E 8 PHOENIX DR MENDHAM, NJ 8 PHOENIX DR	07945 1/2A	320000 257900 577900		577900			01	.00 14181.67 7090.84

4143700

0

902

3993100

8136800

17

1 L i n e	2 Block No. Lot No. Qualification Account No.	3 Land Dimensions Building Description Additional Lots Acreage	4 Prop. Class	5 Owner's Name Address City State Property Location	6 Billing Code Zip Code	7 Land Improvement Total	8 Exemptions Cd. Amount	9 Net Taxable Value	10 Deduct. Cd.Quan.	11 Special Tax Codes	12 Num Units	13 DED AMT 2023 TAX 2024 1ST
1	902 18	0.500 AC .5000	2	LEBLOND, WAYNE R & CONSTANCE MERRY 6 PHOENIX DR MENDHAM, NJ 6 PHOENIX DR	07945 1/2A	304000 241900 545900		545900			01	.00 13396.39 6698.20
2	902 19	0.250 AC .2500	2	YORK, OLGA TRUSTEE 2-4 PHOENIX DR MENDHAM, NJ 2-4 PHOENIX DR	07945 1/4A	270800 276700 547500		547500			01	.00 13435.65 6717.83
3	902 20	0.240 AC 1SF G2 .2400	2	ORGERA, ROBERT & ERNESTINE 59 MOUNTAIN AVE MENDHAM, NJ 59 MOUNTAIN AVE	07945 1/4A	269800 244700 514500		514500	V 1 02		01	250.00 12375.83 6187.92
4	902 21	0.260 AC 2SFG2 .2600	2	BABYAK, MICHAEL TRUS 61 MOUNTAIN AVE MENDHAM, NJ 61 MOUNTAIN AVE	00672 07945 1/4A	271700 307400 579100		579100			01	.00 14211.11 7105.56
5	902 22	0.240 AC .2400	2	PATEL, DIPESH 63 MOUNTAIN AVE MENDHAM, NJ 63 MOUNTAIN AVE	00660 07945 1/4A	269800 221300 491100		491100			01	.00 12051.59 6025.80
6	902 23	0.530 AC .5300	2	YOUNG, CHRYSTIE N 7 FLORIE FARM RD MENDHAM, NJ 7 FLORIE FARM RD	00660 07945 1/2A	321500 275200 596700		596700			01	.00 14643.02 7321.51
7	902 24	0.500 AC .5000	2	RIVERA, LINETTE/FINNERTY, THOMAS 9 FLORIE FARM RD MENDHAM, NJ 9 FLORIE FARM RD	00660 07945 1/2A	320000 254100 574100		574100			01	.00 14088.41 7044.21
8	902 25	0.500 AC .5000	2	LANDERS, RICHARD & KARI 11 FLORIE FARM RD MENDHAM, NJ 11 FLORIE FARM RD	07945 1/2A	320000 270700 590700		590700			01	.00 14495.78 7247.89
9	902 26	0.500 AC 2SF G2 .5000	2	ZOU, ZHENTING/XU, YUE 13 FLORIE FARM RD MENDHAM, NJ 13 FLORIE FARM RD	00660 07945 1/2A	320000 260400 580400		580400			01	.00 14243.02 7121.51
10	902 27	0.500 AC .5000	2	LUBAS, PAUL/PAULA ANN 15 FLORIE FARM RD MENDHAM, NJ 15 FLORIE FARM RD	00660 07945 1/2A	320000 284700 604700		604700			01	.00 14839.34 7419.67
11	902 28	0.500 AC .5000	2	LORDY, KENNETH A & KRUGER, HILLARY C 17 FLORIE FARM RD MENDHAM, NJ 17 FLORIE FARM RD	07945 1/2A	320000 225400 545400		545400			01	.00 13384.12 6692.06
12	902 29	0.500 AC .5000	2	DOYLE, BRIAN J/DANIELLE 19 FLORIE FARM RD MENDHAM, NJ 19 FLORIE FARM RD	00660 07945 1/2A	320000 228800 548800		548800			01	.00 13467.55 6733.78
13	902 30	0.510 AC .5100	2	BAJADA, FRANCES C 21 FLORIE FARM RD MENDHAM, NJ 21 FLORIE FARM RD	00660 07945 1/2A	320500 262700 583200		583200			01	.00 14311.73 7155.87
14	902 31	0.510 AC .5100	2	EBERENZ, EUGENE G & MILDRED C 23 FLORIE FARM RD MENDHAM, NJ 23 FLORIE FARM RD	07945 1/2A	320500 214400 534900		534900	V 1 02		01	250.00 12876.45 6438.23

V02 500

4268600

0

902

3568400

7837000

31

1 L i n e	2 Block No. Lot No. Qualification Account No.	3 Land Dimensions Building Description Additional Lots Acreage	4 Prop. Class	5 Owner's Name Address City State Property Location	6 Billing Code Zip Code	7 Land Improvement Total	8 Exemptions Cd. Amount	9 Net Taxable Value	10 Deduct. Cd.Quan.	11 Special Tax Codes	12 Num Units	13 DED AMT 2023 TAX 2024 1ST
1	902 32	0.500 AC .5000	2	MORAN, GLENN R & CELESTE M 25 FLORIE FARM RD MENDHAM, NJ 25 FLORIE FARM RD	07945 1/2A	320000 213600 533600		533600			01	.00 13094.54 6547.27
2	902 33	0.500 AC .5000	2	27 FLORIE FARM RD CO. 27 FLORIE FARM RD MENDHAM, NJ 27 FLORIE FARM RD	07945 1/2A	320000 232900 552900		552900			01	.00 13568.17 6784.09
3	902 34	0.500 AC .5000	2	O'CALLAGHAN, JOHN F JR/STEPHANIE M 29 FLORIE FARM RD MENDHAM, NJ 29 FLORIE FARM RD	00660 07945 1/2A	320000 220200 540200		540200			01	.00 13256.51 6628.26
4	902 35	0.500 AC .5000	2	DRISCOLL, CARROLL M 31 FLORIE FARM RD MENDHAM, NJ 31 FLORIE FARM RD	07945 1/2A	320000 303400 623400		623400			01	.00 15298.24 7649.12
5	902 36	0.500 AC .5000	2	RAGUSEO, VINCENT & ELIZABETH 33 FLORIE FARM RD MENDHAM, NJ 33 FLORIE FARM RD	07945 1/2A	320000 339200 659200		659200			01	.00 16176.77 8088.39
6	902 37	0.510 AC .5100	2	BORZELLI, THERESA 35 FLORIE FARM RD MENDHAM, NJ 35 FLORIE FARM RD	07945 1/2A	320500 216200 536700		536700			01	.00 13170.62 6585.31
7	902 38	0.510 AC .5100	2	GUENTHER, TIMOTHY S & SUSAN 37 FLORIE FARM RD MENDHAM, NJ 37 FLORIE FARM RD	00660 07945 1/2A	320500 334100 654600		654600			01	.00 16063.88 8031.94
8	903 1	0.530 AC 1S F G1 .5300	2	CASCAIS, PAUL & MICHELE 15 KNOLLWOOD DR MENDHAM, NJ 15 KNOLLWOOD DR	07945 1/2A	244400 125700 370100		370100			01	.00 9082.25 4541.13
9	903 2	0.530 AC 1S F G1 .5300	2	CRAVER, MICHAEL E/MARCELLA M 13 KNOLLWOOD DR MENDHAM, NJ 13 KNOLLWOOD DR	00660 07945 1/2A	271500 130900 402400		402400			01	.00 9874.90 4937.45
10	903 3	0.500 AC 1S F G1 .5000	2	STROUP, JAMES W/LAURI 11 KNOLLWOOD DR MENDHAM, NJ 11 KNOLLWOOD DR	07945 1/2A	270000 230800 500800		500800			01	.00 12289.63 6144.82
11	903 4	0.500 AC 2S F G2 .5000	2	EGERTER, JOHN & LAURA 9 KNOLLWOOD DR MENDHAM, NJ 9 KNOLLWOOD DR	00660 07945 1/2A	270000 195600 465600		465600			01	.00 11425.82 5712.91
12	903 5	0.500 AC 2S F G2 .5000	2	KAGAN, RICHARD SHANE & DENELE 7 KNOLLWOOD DR MENDHAM, NJ 7 KNOLLWOOD DR	00660 07945 1/2A	270000 173800 443800		443800			01	.00 10890.85 5445.43
13	903 6	0.510 AC 1S F G1 .5100	2	PARRINELLO, PETER J/WENDY 5 KNOLLWOOD DR MENDHAM, NJ 5 KNOLLWOOD DR	00672 07945 1/2A	270500 310700 581200		581200			01	.00 14262.65 7131.33
14	903 7	0.540 AC 2SF G2 .5400	2	WILLIS, ROBERT W & RUTH H 3 KNOLLWOOD DR MENDHAM, NJ 3 KNOLLWOOD DR	07945 1/2A	272000 197400 469400		469400			01	.00 11519.08 5759.54

4109400

0

903

3224500

7333900

7

1 L i n e	2 Block No. Lot No. Qualification Account No.	3 Land Dimensions Building Description Additional Lots Acreage	Prop. Class	4 Owner's Name Address City State Property Location	Billing Code Zip Code	5 Land Improvement Total	6 Exemptions Cd. Amount	7 Net Taxable Value	8 Deduct. Cd.Quan.	9 Special Tax Codes	10 Num Units	12 DED AMT 2023 TAX 2024 1ST
1	903 8	0.940 AC 2SF G2 .9400	2	MATTHEWS, ROGER C/MARY ELYN 63 DEAN RD MENDHAM, NJ 63 DEAN RD	07945 1-AC	357000 328600 685600		685600			01	.00 16824.62 8412.31
2	903 9	0.790 AC 2SF G2 .7900	2	LE FANTE, ERIC/CARRIE 61 DEAN RD MENDHAM, NJ 61 DEAN RD	00660 07945 1-AC	349500 534300 883800		883800			01	.00 21688.45 10844.23
3	903 10	0.770 AC 2SF G2 .7700	2	KAY, KEITH W & JENNIFER 59 DEAN RD MENDHAM, NJ 59 DEAN RD	00672 07945 1-AC	348500 341200 689700		689700			01	.00 16925.24 8462.62
4	903 11	0.810 AC 2SF G2 .8100	2	NIEMCZYK, HENRY/MICHELE 55 DEAN RD MENDHAM, NJ 55 DEAN RD	00660 07945 1-AC	350500 353800 704300		704300			01	.00 17283.52 8641.76
5	903 12	0.950 AC 2SF G2 .9500	2	KRISTIANSSEN, JOHN B/ROSEMARY W 53 DEAN RD MENDHAM, NJ 53 DEAN RD	07945 1-AC	357500 386800 744300		744300			01	.00 18265.12 9132.56
6	903 13	1.260 AC 1.2600	2	O NEILL, MICHAEL & KELLY 51 DEAN RD MENDHAM, NJ 51 DEAN RD	00660 07945 1-AC	373000 376600 749600		749600			01	.00 18395.18 9197.59
7	1001 2	0.126 AC ABBOTSFORD .1260	2	IMBRIS & CO PO BOX 1239 YORK HARBOR, ME 1 WEXFORD DR	03911 1/4A	209000 234000 443000		443000			01	.00 10871.22 5435.61
8	1001 3	0.083 AC BLAKELY I .0830	2	NAHAMA, DAVID R 3 WEXFORD DR MENDHAM, NJ 3 WEXFORD DR	07945 1/4A	171100 192400 363500		363500			01	.00 8920.29 4460.15
9	1001 4	0.083 AC BLAKELY I .0830	2	GODLESKI, DALE/MICHAEL 5 WEXFORD DR MENDHAM, NJ 5 WEXFORD DR	07945 1/4A	171100 185800 356900		356900			01	.00 8758.33 4379.17
10	1001 5	0.126 AC ABBOTSFORD .1260	2	CONNOLLY, GEORGE/BERNICE 7 WEXFORD DR MENDHAM, NJ 7 WEXFORD DR	00672 07945 1/4A	208800 238700 447500		447500	V 1 02		01	250.00 10731.65 5365.83
11	1001 6	0.059 AC DARLY .0590	2	PASTORE, BEVERLY 9 WEXFORD DR MENDHAM, NJ 9 WEXFORD DR	07945 1/4A	176900 151300 328200		328200			01	.00 8054.03 4027.02
12	1001 7	0.052 AC DARLY .0520	2	CHATTERJEE, ROBI/VIRGINIA 11 WEXFORD DR MENDHAM, NJ 11 WEXFORD DR	07945 1/4A	157500 135700 293200		293200			01	.00 7195.13 3597.57
13	1001 8	0.085 AC BLAKELY I .0850	2	EBERENZ, LYNN E 13 WEXFORD DR MENDHAM, NJ 13 WEXFORD DR	00660 07945 1/4A	172100 183100 355200		355200			01	.00 8716.61 4358.31
14	1001 9	0.086 AC BLAKELY I .0860	2	FRANZONE, MICHAEL/MALONE, SAMANTHA 15 WEXFORD DR MENDHAM, NJ 15 WEXFORD DR	00660 07945 1/4A	172600 188200 360800		360800			01	.00 8854.03 4427.02

1 L i n e	2 Block No. Lot No. Qualification Account No.	3 Land Dimensions Building Description Additional Lots Acreage	4 Prop. Class	5 Owner's Name Address City State Property Location	6 Billing Code Zip Code	7 Land Improvement Total	8 Exemptions Cd. Amount	9 Net Taxable Value	10 Deduct. Cd.Quan.	11 Special Tax Codes	12 Num Units	13 DED AMT 2023 TAX 2024 1ST
1	1001 10	0.056 AC CUMBERLAND .0560	2	PBR-REAL LLC 14 COULTER PL ANDOVER, NJ 17 WEXFORD DR	07821 1/4A	159500 155300 314800		314800			01	.00 7725.19 3862.60
2	1001 11	0.061 AC CUMBERLAND .0610	2	FITZPATRICK, MICHAEL/ROMANO, CHRISTA 19 WEXFORD DR MENDHAM, NJ 19 WEXFORD DR	00660 07945 1/4A	177700 187600 365300		365300			01	.00 8964.46 4482.23
3	1001 12	0.190 AC EDENBOROUGH II .1900	2	GIRARDI, PAUL MICHAEL/SARAH ANNE WO 21 WEXFORD DR MENDHAM, NJ 21 WEXFORD DR	00660 07945 1/4A	239500 294500 534000		534000			01	.00 13104.36 6552.18
4	1001 13	0.177 AC EDENBOROUGH II .1770	2	KOSCH, JAMES A/JOAN 23 WEXFORD DR MENDHAM, NJ 23 WEXFORD DR	00660 07945 1/4A	233200 291300 524500		524500			01	.00 12871.23 6435.62
5	1001 14	0.069 AC CUMBERLAND .0690	2	GRUENSTEIN, GAD/ROTHSTEIN, JUDY 1 OLD WOOD LN RANDOLPH, NJ 25 WEXFORD DR	07869 1/4A	181700 168700 350400		350400			01	.00 8598.82 4299.41
6	1001 15	0.051 AC CUMBERLAND .0510	2	GIONCO, DAVID G 27 WEXFORD DR MENDHAM, NJ 27 WEXFORD DR	00660 07945 1/4A	157200 152500 309700		309700			01	.00 7600.04 3800.02
7	1001 16	0.088 AC BLAKELY II .0880	2	BUZOT, HERVE 29 WEXFORD DR MENDHAM, NJ 29 WEXFORD DR	07945 1/4A	173400 230300 403700		403700			01	.00 9906.80 4953.40
8	1001 17	0.088 AC BLAKELY II .0880	2	STERNBERG, GEORGE/KATRIN D 23540 VIA VENTO BLVD#1104 ESTERO, FL 31 WEXFORD DR	CO-TRUS 34134 1/4A	173400 227500 400900		400900			01	.00 9838.09 4919.05
9	1001 18	0.057 AC WEXFORD .0570	2	MAHER, TARA 33 WEXFORD DR MENDHAM, NJ 33 WEXFORD DR	00660 07945 1/4A	159900 142600 302500		302500			01	.00 7423.35 3711.68
10	1001 19	0.075 AC WEXFORD .0750	2	MC CARTHY, DENISE M 36 WASHINGTON VALLEY RD MORRISOTWN, NJ 35 WEXFORD DR	07960 1/4A	184400 172600 357000		357000			01	.00 8760.78 4380.39
11	1002 2	0.129 AC ABBOTSFORD .1290	2	WILL, JEANNE T 1 PEMBROKE DR MENDHAM, NJ 1 PEMBROKE DR	07945 1/4A	210200 238500 448700		448700			01	.00 11011.10 5505.55
12	1002 3	0.082 AC BLAKELY I .0820	2	LIBERTY SQUARE INC PO BOX 90 MENDHAM, NJ 3 PEMBROKE DR	07945 1/4A	170500 195000 365500		365500			01	.00 8969.37 4484.69
13	1002 4	0.082 AC BLAKELY I .0820	2	CONTI, ANDREA G 5 PEMBROKE DR MENDHAM, NJ 5 PEMBROKE DR	07945 1/4A	170500 183100 353600		353600	W 1 01		01	250.00 8427.34 4213.67
14	1002 5	0.129 AC ABBOTSFORD .1290	2	MC NELIS, MARY ELLEN 7 PEMBROKE DR MENDHAM, NJ 7 PEMBROKE DR	07945 1/4A	210200 212100 422300		422300			01	.00 10113.24 5056.62

W01 250

2601300

0

1002

2851600

5452900

5

1 L i n e	2 Block No. Lot No. Qualification Account No.	3 Land Dimensions Building Description Additional Lots Acreage	Prop. Class	4 Owner's Name Address City State Property Location	Billing Code Zip Code	5 Land Improvement Total	6 Exemptions Cd. Amount	7 Net Taxable Value	8 Deduct. Cd.Quan.	9 Special Tax Codes	10 Num Units	12 DED AMT 2023 TAX 2024 1ST
1	1002 6	0.130 AC EDENBOROUGH II .1300	2	LACERENZA, JOSEPH & LORRAINE 9 PEMBROKE DR MENDHAM, NJ 9 PEMBROKE DR	07945 1/4A	210800 261600 472400		472400		01	.00 11592.70 5796.35	
2	1002 7	0.125 AC EDENBOROUGH I .1250	2	FARINA, MICHAEL R & GERALDINE 11 PEMBROKE DR MENDHAM, NJ 11 PEMBROKE DR	07945 1/4A	208500 264800 473300		473300		01	.00 11614.78 5807.39	
3	1002 8	0.097 AC BLAKELY I .0970	2	HOOPER, EDWARD P/MARIAN MUNDY 13 PEMBROKE DR MENDHAM, NJ 13 PEMBROKE DR	07945 1/4A	194900 191500 386400		386400	V 1 02	01	250.00 9232.26 4616.13	
4	1002 9	0.082 AC BLAKELY I .0820	2	SCHAEFER FAMILY IRREVOCABLE TRUST 15 PEMBROKE DR MENDHAM, NJ 15 PEMBROKE DR	07945 1/4A	170500 177400 347900		347900		01	.00 8537.47 4268.74	
5	1002 10	0.050 AC DARBY .0500	2	LAILLEY, COURTNEY C/RENN, CHRISTOPHER 17 PEMBROKE DR MENDHAM, NJ 17 PEMBROKE DR	00672 07945 1/4A	156600 144900 301500		301500		01	.00 7398.81 3699.41	
6	1002 11	0.049 AC DARBY .0490	2	CAPPADONA, NANCY 19 PEMBROKE DR MENDHAM, NJ 19 PEMBROKE DR	07945 1/4A	156200 142800 299000		299000		01	.00 7337.46 3668.73	
7	1002 12	0.124 AC ABBOTSFORD .1240	2	TRAUT, EDUARDO/OLGA CRESPO 21 PEMBROKE DR MENDHAM, NJ 21 PEMBROKE DR	07945 1/4A	208000 241600 449600		449600		01	.00 11033.18 5516.59	
8	1002 13	0.071 AC CUMBERLAND .0710	2	GILMORE, SUZANNE L 23 PEMBROKE DR MENDHAM, NJ 23 PEMBROKE DR	00672 07945 1/4A	182600 174000 356600		356600		01	.00 8750.96 4375.48	
9	1002 14	0.064 AC CUMBERLAND .0640	2	FONTANA, DAWN 25 PEMBROKE DR MENDHAM, NJ 25 PEMBROKE DR	07945 1/4A	162700 174800 337500		337500		01	.00 8282.25 4141.13	
10	1002 15	0.146 AC ABBOTSFORD .1460	2	DEPASCALE, EDWARD & DIANE 27 PEMBROKE DR MENDHAM, NJ 27 PEMBROKE DR	07945 1/4A	218500 234800 453300		453300		01	.00 11123.98 5561.99	
11	1003 71	0.192 AC EDENBOROUGH I .1920	2	BREWSTER, DARYL/RENEE 68 WEXFORD DR MENDHAM, NJ 68 WEXFORD DR	07945 1/4A	240400 296600 537000		537000		01	.00 13177.98 6588.99	
12	1003 72	0.125 AC EDENBOROUGH II .1250	2	JARP, SANDRA C 66 WEXFORD DR MENDHAM, NJ 66 WEXFORD DR	07945 1/4A	208600 275600 484200		484200		01	.00 11882.27 5941.14	
13	1003 73	0.123 AC ABBOTSFORD .1230	2	LODERSTEDT, ROBERT 64 WEXFORD DR MENDHAM, NJ 64 WEXFORD DR	07945 1/4A	207600 253300 460900		460900		01	.00 11310.49 5655.25	
14	1003 74	0.084 AC BLAKELY II .0840	2	YASTREMSKI, DAVID & TATIANA 62 WEXFORD DR MENDHAM, NJ 62 WEXFORD DR	07945 1/4A	171600 233000 404600		404600		01	.00 9928.88 4964.44	

1 L i n e	2 Block No. Lot No. Qualification Account No.	3 Land Dimensions Building Description Additional Lots Acreage	Prop. Class	4 Owner's Name Address City State Property Location	5 Billing Code Zip Code	6 Land Improvement Total	7 Exemptions Cd. Amount	8 Net Taxable Value	9 Deduct. Cd.Quan.	10 Special Tax Codes	11 Num Units	12 DED AMT 2023 TAX 2024 1ST
1	1003 75	0.090 AC BLAKELY II .0900	2	ANDERSON, RICHARD C/PHYLLIS B 60 WEXFORD DR MENDHAM, NJ 60 WEXFORD DR	07945 1/4A	174100 197800 371900		371900			01	.00 9126.43 4563.22
2	1003 76	0.141 AC ABBOTSFORD .1410	2	LOSQUADRO, MICHAEL/MARION G 58 WEXFORD DR MENDHAM, NJ 58 WEXFORD DR	07945 1/4A	216100 215500 431600		431600			01	.00 10591.46 5295.73
3	1003 77	0.090 AC CUMBERLAND .0900	2	MILNER, THOMAS A/STIMPSON, SUSAN 56 WEXFORD DR MENDHAM, NJ 56 WEXFORD DR	07945 1/4A	191500 166200 357700		357700			01	.00 8777.96 4388.98
4	1003 78	0.057 AC CUMBERLAND .0570	2	ABRAMSON, TRICIA A 54 WEXFORD DR MENDHAM, NJ 54 WEXFORD DR	07945 1/4A	159900 175100 335000		335000			01	.00 8220.90 4110.45
5	1003 79	0.085 AC BLAKELY II .0850	2	LEONARDELLI, MELINDA 52 WEXFORD DR MENDHAM, NJ 52 WEXFORD DR	07945 1/4A	172100 230300 402400		402400			01	.00 9874.90 4937.45
6	1003 80	0.085 AC BLAKELY II .0850	2	EBERHART, DONALD 50 WEXFORD DR MENDHAM, NJ 50 WEXFORD DR	07945 1/4A	172100 197600 369700		369700			01	.00 9072.44 4536.22
7	1003 81	0.054 AC EXETER .0540	2	MAJAGAH, KOUSHBY/IMANE 48 WEXFORD DR MENDHAM, NJ 48 WEXFORD DR	07945 1/4A	158400 178000 336400		336400			01	.00 8255.26 4127.63
8	1003 82	0.077 AC EXETER .0770	2	CONTI, JAMES J JR & ELIZABETH C B- 46 WEXFORD DR MENDHAM, NJ 46 WEXFORD DR	00672 07945 1/4A	185500 163900 349400		349400			01	.00 8574.28 4287.14
9	1003 83	0.078 AC CHELMSFORD .0780	2	ISABELLE S CUNNINGHAM REVOCABLE TRU 44 WEXFORD DR MENDHAM, NJ 44 WEXFORD DR	07945 1/4A	185800 208400 394200		394200			01	.00 9673.67 4836.84
10	1003 84	0.070 AC CHELMSFORD .0700	2	MCLAUGHLIN, STEVEN & VALERIE 42 WEXFORD DR MENDHAM, NJ 42 WEXFORD DR	07945 1/4A	165600 171400 337000		337000			01	.00 8269.98 4134.99
11	1003 85	0.050 AC EXETER .0500	2	BUNN, JON/ADESSA, ALLEGRA 40 WEXFORD DR MENDHAM, NJ 40 WEXFORD DR	00660 07945 1/4A	156600 157800 314400		314400			01	.00 7715.38 3857.69
12	1003 86	0.069 AC EXETER .0690	2	NUZZI, MADELYN 38 WEXFORD DR MENDHAM, NJ 38 WEXFORD DR	07945 1/4A	181700 164000 345700		345700			01	.00 8483.48 4241.74
13	1003 87	0.075 AC CUMBERLAND .0750	2	RIKKOLA, DAVID/CHRISTINE 36 WEXFORD DR MENDHAM, NJ 36 WEXFORD DR	07945 1/4A	184400 175600 360000		360000			01	.00 8834.40 4417.20
14	1003 88	0.057 AC CUMBERLAND .0570	2	LAZAROW, ARNOLD S/SUZANNE 34 WEXFORD DR MENDHAM, NJ 34 WEXFORD DR	07945 1/4A	159900 167700 327600		327600			01	.00 8039.30 4019.65

2463700

0

1003

2569300

5033000

88

1 L i n e	2 Block No. Lot No. Qualification Account No.	3 Land Dimensions Building Description Additional Lots Acreage	Prop. Class	4 Owner's Name Address City State Property Location	Billing Code Zip Code	5 Land Improvement Total	6 Exemptions Cd. Amount	7 Net Taxable Value	8 Deduct. Cd.Quan.	9 Special Tax Codes	10 Num Units	12 DED AMT 2023 TAX 2024 1ST
1	1003 89	0.088 AC BLAKELY II .0880	2	BARBERA, JOY 32 WEXFORD DR MENDHAM, NJ 32 WEXFORD DR	07945 1/4A	173400 230800 404200		404200		01	.00 9919.07 4959.54	
2	1003 90	0.088 AC BLAKELY II .0880	2	KOTCHO, JAMES P/GROSS, NANCY E 30 WEXFORD DR MENDHAM, NJ 30 WEXFORD DR	00660 07945 1/4A	173400 209100 382500		382500	V 1 02	01	250.00 9136.55 4568.28	
3	1003 91	0.050 AC EXETER .0500	2	FITZSIMMONS, KATHRYN M 28 WEXFORD DR MENDHAM, NJ 28 WEXFORD DR	00660 07945 1/4A	156600 149000 305600		305600		01	.00 7499.42 3749.71	
4	1003 92	0.069 AC EXETER .0690	2	SHEA, KRISTEN AMANDA/DANIEL JAMES 26 WEXFORD DR MENDHAM, NJ 26 WEXFORD DR	00660 07945 1/4A	181700 179200 360900		360900		01	.00 8856.49 4428.25	
5	1003 93	0.087 AC CHELMSFORD .0870	2	KOZE, JENNIFER PERRY 24 WEXFORD DR MENDHAM, NJ 24 WEXFORD DR	00597 07945 1/4A	190200 178400 368600		368600		01	.00 9045.44 4522.72	
6	1003 94	0.074 AC CHELMSFORD .0740	2	TRACEY, CHRISTINE 22 WEXFORD DR MENDHAM, NJ 22 WEXFORD DR	00660 07945 1/4A	167300 167700 335000		335000		01	.00 8220.90 4110.45	
7	1003 95	0.050 AC EXETER .0500	2	HOGOBOOM, JOHN D/GRIFFITH, DANA L 88A W MAIN ST MENDHAM, NJ 20 WEXFORD DR	01977 07945 1/4A	156600 160800 317400		317400		01	.00 7789.00 3894.50	
8	1003 96	0.050 AC EXETER .0500	2	MAURER, CHARLES F W/SHON 18 WEXFORD DR MENDHAM, NJ 18 WEXFORD DR	07945 1/4A	156600 158100 314700		314700	V 1 02	01	250.00 7472.74 3736.37	
9	1003 97	0.078 AC CHELMSFORD .0780	2	GEAREY, STEPHEN/SUSAN B 16 WEXFORD DR MENDHAM, NJ 16 WEXFORD DR	00660 07945 1/4A	168900 190500 359400		359400		01	.00 8819.68 4409.84	
10	1003 98	0.102 AC CHELMSFORD .1020	2	KELLS, RYAN/KATHRYN DAVIS 14 WEXFORD DR MENDHAM, NJ 14 WEXFORD DR	00672 07945 1/4A	197400 195500 392900		392900		01	.00 9641.77 4820.89	
11	1003 99	0.134 AC ABBOTSFORD .1340	2	FISCHER, JOHN J JR & MC IVER, NANCY J 12 WEXFORD DR MENDHAM, NJ 12 WEXFORD DR	00660 07945 1/4A	212700 212900 425600		425600		01	.00 10444.22 5222.11	
12	1003 100	0.099 AC BLAKELY II .0990	2	SUMINSKI, HOLLY B 10 WEXFORD DR MENDHAM, NJ 10 WEXFORD DR	00660 07945 1/4A	178200 178800 357000		357000		01	.00 8760.78 4380.39	
13	1003 101	0.091 AC BLAKELY II .0910	2	CHADWICK, SUSAN S 8 WEXFORD DR MENDHAM, NJ 8 WEXFORD DR	07945 1/4A	174800 202000 376800		376800		01	.00 9246.67 4623.34	
14	1003 102	0.140 AC ABBOTSFORD .1400	2	BERGMAN, MARTHA P. 6 WEXFORD DR MENDHAM, NJ 6 WEXFORD DR	07945 1/4A	215700 240100 455800		455800		01	.00 11185.33 5592.67	

1 L i n e	2 Block No. Lot No. Qualification Account No.	3 Land Dimensions Building Description Additional Lots Acreage	Prop. Class	4 Owner's Name Address City State Property Location	Billing Code Zip Code	5 Land Improvement Total	6 Exemptions Cd. Amount	7 Net Taxable Value	8 Deduct. Cd.Quan.	9 Special Tax Codes	10 Num Units	12 DED AMT 2023 TAX 2024 1ST
1	1003 103	0.137 AC EDINBOROUGH I .1370	2	GIANFORCARO, GEORGE F/KATHLEEN A 4 WEXFORD DR MENDHAM, NJ 4 WEXFORD DR	07945 1/4A	214000 280800 494800		494800			01	.00 12142.39 6071.20
2	1003 104	0.135 AC EDINBOROUGH II .1350	2	FRITTS, ANNE H 2 WEXFORD DR MENDHAM, NJ 2 WEXFORD DR	07945 1/4A	213300 297900 511200		511200			01	.00 12544.85 6272.43
3	1003 105	0.105 AC BLAKELY I .1050	2	CASTRO, OSCAR/RUGGIERO, MICHELLE 60 PEMBROKE DR MENDHAM, NJ 60 PEMBROKE DR	00660 07945 1/4A	198800 191600 390400		390400			01	.00 9580.42 4790.21
4	1003 106	0.081 AC BLAKELY I .0810	2	MITCHELL, JANET G. 58 PEMBROKE DR MENDHAM, NJ 58 PEMBROKE DR	07945 1/4A	170200 198600 368800		368800	V 1 01		01	250.00 8800.35 4400.18
5	1003 107	0.048 AC DARLY .0480	2	MENNEN, ALEXANDRA ELIZABETH 56 PEMBROKE DR MENDHAM, NJ 56 PEMBROKE DR	00660 07945 1/4A	155900 126400 282300		282300			01	.00 6927.64 3463.82
6	1003 108	0.047 AC DARLY .0470	2	WALTER, PATRICIA/CORONEL, PATRICIA 54 PEMBROKE DR MENDHAM, NJ 54 PEMBROKE DR	07945 1/4A	155400 124200 279600		279600			01	.00 6861.38 3430.69
7	1003 109	0.143 AC ABBOTSFORD .1430	2	WHITE, MARY M TRUS/KOVACHIK, E TRUS 52 PEMBROKE DR MENDHAM, NJ 52 PEMBROKE DR	07945 1/4A	216800 212300 429100		429100			01	.00 10530.11 5265.06
8	1003 110	0.148 AC ABBOTSFORD .1480	2	BUCHHEIM, GERRIT M TRUS/MARY E TRUS 28 HAUMEA PL KIHEI, HI 50 PEMBROKE DR	96753 1/4A	219600 255100 474700		474700			01	.00 11649.14 5824.57
9	1003 111	0.058 AC DARBY .0580	2	MAYER, SHARON ROONEY TRUS/ET AL 48 PEMBROKE DR MENDHAM, NJ 48 PEMBROKE DR	07945 1/4A	160100 138100 298200		298200			01	.00 7317.83 3658.92
10	1003 112	0.063 AC DARLY .0630	2	EASLEY, VIRGINIA F 46 PEMBROKE DR MENDHAM, NJ 46 PEMBROKE DR	00660 07945 1/4A	162400 144600 307000		307000			01	.00 7533.78 3766.89
11	1003 113	0.085 AC BLAKELY I .0850	2	PEREIRA, BLANCA/PATRICIA 44 PEMBROKE DR MENDHAM, NJ 44 PEMBROKE DR	07945 1/4A	172200 184600 356800		356800			01	.00 8755.87 4377.94
12	1003 114	0.108 AC BLAKELY I .1080	2	KLEINER, SUZANNE 42 PEMBROKE DR MENDHAM, NJ 42 PEMBROKE DR	07945 1/4A	200400 190900 391300		391300			01	.00 9602.50 4801.25
13	1003 115	0.138 AC ABBOTSFORD .1380	2	CHAPMAN, MARY ELISE 40 PEMBROKE DR MENDHAM, NJ 40 PEMBROKE DR	07945 1/4A	214600 226300 440900		440900			01	.00 10819.69 5409.85
14	1003 116	0.089 AC BLAKELY I .0890	2	CONOVER, ADELAIDA F 38 PEMBROKE DR MENDHAM, NJ 38 PEMBROKE DR	07945 1/4A	174000 182500 356500		356500			01	.00 8748.51 4374.26

1 L i n e	2 Block No. Lot No. Qualification Account No.	3 Land Dimensions Building Description Additional Lots Acreage	4 Owner's Name Address City State Property Location	5 Billing Code Zip Code	6 Land Improvement Total	7 Exemptions Cd. Amount	8 Net Taxable Value	9 Deduct. Cd.Quan.	10 Special Tax Codes	11 Num Units	12 DED AMT 2023 TAX 2024 1ST
1	1003 117	0.089 AC BLAKELY I .0890	2 GIORDANO, ELIZABETH 36 PEMBROKE DR MENDHAM, NJ 36 PEMBROKE DR	00660 07945 1/4A	174000 221800 395800		395800			01	.00 9712.93 4856.47
2	1003 118	0.126 AC ABBOTSFORD .1260	2 GORDON, LAURENCE M/THERESA M 34 PEMBROKE DR MENDHAM, NJ 34 PEMBROKE DR	07945 1/4A	209000 247800 456800		456800			01	.00 11209.87 5604.94
3	1003 119	0.075 AC CUMBERLAND .0750	2 BUXBAUM, HOWARD/PAULA 32 PEMBROKE DR MENDHAM, NJ 32 PEMBROKE DR	00660 07945 1/4A	184400 184000 368400		368400			01	.00 9040.54 4520.27
4	1003 120	0.057 AC CUMBERLAND .0570	2 BLUM, STEVEN/CATHERINE M 5 BROWNING CT MENDHAM, NJ 30 PEMBROKE DR	07945 1/4A	159900 163100 323000		323000			01	.00 7926.42 3963.21
5	1003 121	0.088 AC BLAKELY I .0880	2 PETRUCCI, DEBORA 28 PEMBROKE DR MENDHAM, NJ 28 PEMBROKE DR	00660 07945 1/4A	173400 196100 369500		369500			01	.00 9067.53 4533.77
6	1003 122	0.088 AC BLAKELY I .0880	2 JASPER, PHILIP 26 PEMBROKE DR MENDHAM, NJ 26 PEMBROKE DR	00660 07945 1/4A	173400 194900 368300		368300			01	.00 9038.08 4519.04
7	1003 123	0.051 AC DARLY .0510	2 VAN DOREN, MORGAN 105 SCHWEINBERG DR ROSELAND, NJ 24 PEMBROKE DR	07068 1/4A	157200 128000 285200		285200			01	.00 6998.81 3499.41
8	1003 124	0.092 AC DARLY .0920	2 ISENBURG, PAMELA 22 PEMBROKE DR MENDHAM, NJ 22 PEMBROKE DR	00660 07945 1/4A	192700 155900 348600		348600			01	.00 8554.65 4277.33
9	1003 125	0.087 AC CHELMSFORD .0870	2 SMITH, HUGH COLEMAN 13 FRANKLIN PLACE 8B MORRISTOWN NJ 20 PEMBROKE DR	07960 1/4A	190200 166500 356700		356700			01	.00 8753.42 4376.71
10	1003 126	0.074 AC CHELMSFORD .0740	2 MACY, SUSAN 18 PEMBROKE DR MENDHAM, NJ 18 PEMBROKE DR	07945 1/4A	167400 158200 325600		325600			01	.00 7990.22 3995.11
11	1003 127	0.050 AC DARLY .0500	2 HERZNER, BARBARA 16 PEMBROKE DR MENDHAM, NJ 16 PEMBROKE DR	07945 1/4A	156600 132200 288800		288800			01	.00 7087.15 3543.58
12	1003 128	0.050 AC DARLY .0500	2 NIU, XIAOYI 11 WASHINGTON VALLEY RD MORRISTOWN, NJ 14 PEMBROKE DR	07960 1/4A	156600 126000 282600		282600			01	.00 6935.00 3467.50
13	1003 129	0.073 AC CHELMSFORD .0730	2 WONG, MARGARET 12 PEMBROKE DR MENDHAM, NJ 12 PEMBROKE DR	07945 1/4A	167000 173300 340300		340300			01	.00 8350.96 4175.48
14	1003 130	0.073 AC CHELMSFORD .0730	2 GRANELLI, JOHN J & AMELIA L 10 PEMBROKE DR MENDHAM, NJ 10 PEMBROKE DR	07945 1/4A	167000 169000 336000		336000			01	.00 8245.44 4122.72

2428800

0

1003

2416800

4845600

130

1 L i n e	2 Block No. Lot No. Qualification Account No.	3 Land Dimensions Building Description Additional Lots Acreage	4 Owner's Name Address City State Property Location	5 Billing Code Zip Code	6 Land Improvement Total	7 Exemptions Cd. Amount	8 Net Taxable Value	9 Deduct. Cd.Quan.	10 Special Tax Codes	11 Num Units	12 DED AMT 2023 TAX 2024 1ST
1	1003 131	0.054 AC DARLY .0540	2 VALLAVERDE-KOCIALSKI, MARIA 8 PEMBROKE DR MENDHAM, NJ 8 PEMBROKE DR	00672 07945 1/4A	158600 152000 310600		310600			01	.00 7622.12 3811.06
2	1003 132	0.067 AC DARLY .0670	2 MILDE, JOSEPH/SUSAN 6 PEMBROKE DR MENDHAM, NJ 6 PEMBROKE DR	07945 1/4A	180800 158800 339600		339600			01	.00 8333.78 4166.89
3	1003 133	0.132 AC EDENBOROUGH I .1320	2 MICHAEL SIMOFF 2013 TRUS 4 PEMBROKE DR MENDHAM, NJ 4 PEMBROKE DR	07945 1/4A	211800 312400 524200		524200			01	.00 12863.87 6431.94
4	1003 134	0.202 AC EDENBOROUGH I .2020	2 SALERNO, JAMES A & BARBARA L 2 PEMBROKE DR MENDHAM, NJ 2 PEMBROKE DR	07945 1/4A	245300 324700 570000		570000			01	.00 13987.80 6993.90
5	1003 135	0.076 AC CUMBERLAND .0760	2 RUIZ, ALEJANDRO CANO/CANO, ANDREA F 54 ESSEX DR MENDHAM, NJ 54 ESSEX DR	07945 1/4A	184800 179200 364000		364000			01	.00 8932.56 4466.28
6	1003 136	0.058 AC CUMBERLAND .0580	2 PETRAGLIA, ANNMARIE 52 ESSEX DR MENDHAM, NJ 52 ESSEX DR	07945 1/4A	160300 182900 343200		343200			01	.00 8422.13 4211.07
7	1003 137	0.093 AC BLAKELY II .0930	2 ELBANHAWY, AHMED A S M/ET ALT 50 ESSEX DR MENDHAM, NJ 50 ESSEX DR	07945 1/4A	175300 227600 402900		402900			01	.00 9887.17 4943.59
8	1003 138	0.093 AC BLAKELY II .0930	2 CONTI, JOAN MIGLIORE/DAVID V JR 48 ESSEX DR MENDHAM, NJ 48 ESSEX DR	07945 1/4A	175300 210400 385700		385700			01	.00 9465.08 4732.54
9	1003 139	0.051 AC EXETER .0510	2 ROMANO, DIANE 46 ESSEX DR MENDHAM, NJ 46 ESSEX DR	00597 07945 1/4A	157000 157700 314700		314700			01	.00 7722.74 3861.37
10	1003 140	0.069 AC EXETER .0690	2 RICHARD AND ANN KRAFT IRREVOCABLE T 44 ESSEX DR MENDHAM, NJ 44 ESSEX DR	07945 1/4A	181500 172500 354000		354000			01	.00 8687.16 4343.58
11	1003 141	0.149 AC BLAKELY II .1490	2 BUYOUNOUSKI, KENNETH/PHYLLIS 42 ESSEX DR MENDHAM, NJ 42 ESSEX DR	07945 1/4A	219700 231900 451600		451600			01	.00 10832.26 5416.13
12	1003 142	0.085 AC BLAKELY II .0850	2 TREMBLAY, JANINE 40 ESSEX DR MENDHAM, NJ 40 ESSEX DR	00660 07945 1/4A	171900 228600 400500		400500			01	.00 9828.27 4914.14
13	1003 143	0.044 AC EXETER .0440	2 BORCHARDT, LAWRENCE/BRITTANY 38 ESSEX DR MENDHAM, NJ 38 ESSEX DR	00660 07945 1/4A	154000 171100 325100		325100			01	.00 7977.95 3988.98
14	1003 144	0.044 AC EXETER .0440	2 SKARBNIK, CINDY R 36 ESSEX DR MENDHAM, NJ 36 ESSEX DR	00672 07945 1/4A	154000 171700 325700		325700			01	.00 7992.68 3996.34

2530300

0

1003

2881500

5411800

144

1 L i n e	2 Block No. Lot No. Qualification Account No.	3 Land Dimensions Building Description Additional Lots Acreage	4 Owner's Name Address City State Property Location	5 Billing Code Zip Code	6 Land Improvement Total	7 Exemptions Cd. Amount	8 Net Taxable Value	9 Deduct. Cd.Quan.	10 Special Tax Codes	11 Num Units	12 DED AMT 2023 TAX 2024 1ST
1	1003 145	0.112 AC ABBOTSFORD .1120	2 PERRONE, ANTHONY/ROSE ANN 34 ESSEX DR MENDHAM, NJ 34 ESSEX DR	07945 1/4A	202100 231200 433300		433300			01	.00 10633.18 5316.59
2	1003 146	0.119 AC ABBOTSFORD .1190	2 COOK, AMY/NORMA E 32 ESSEX DR MENDHAM, NJ 32 ESSEX DR	00660 07945 1/4A	205400 251500 456900		456900			01	.00 11212.33 5606.17
3	1003 147	0.096 AC BLAKELY II .0960	2 HEISS, MICHAEL S 5 LONGACRE CT PORT JEFFERSON NY 30 ESSEX DR	11777 1/4A	176900 229600 406500		406500			01	.00 9975.51 4987.76
4	1003 148	0.096 AC BLAKELY II .0960	2 KARP, ADRIAN I & ERICA 28 ESSEX DR MENDHAM, NJ 28 ESSEX DR	07945 1/4A	176900 211800 388700		388700	W 1 01		01	250.00 9288.70 4644.35
5	1003 149	0.126 AC ABBOTSFORD .1260	2 MACK, JOAN C 26 ESSEX DR MENDHAM, NJ 26 ESSEX DR	07945 1/4A	209000 222700 431700		431700			01	.00 10343.92 5171.96
6	1003 150	0.095 AC CHELMSFORD .0950	2 HECHT, TERESA L 24 ESSEX DR MENDHAM, NJ 24 ESSEX DR	00660 07945 1/4A	193900 180300 374200		374200			01	.00 9182.87 4591.44
7	1003 151	0.076 AC CHELMSFORD .0760	2 WALSH, MARY ELLEN 22 ESSEX DR MENDHAM, NJ 22 ESSEX DR	07945 1/4A	168000 159200 327200		327200			01	.00 8029.49 4014.75
8	1003 152	0.050 AC DERBYSHIRE .0500	2 DENTON, JOHN/MAUREEN 20 ESSEX DR MENDHAM, NJ 20 ESSEX DR	00660 07945 1/4A	156800 130600 287400		287400			01	.00 7052.80 3526.40
9	1003 153	0.050 AC DERBYSHIRE .0500	2 TRAVAGLIA, LAWRENCE JR/THERESA 18 ESSEX DR MENDHAM, NJ 18 ESSEX DR	07945 1/4A	156800 130600 287400		287400			01	.00 7052.80 3526.40
10	1003 154	0.076 AC CHELMSFORD .0760	2 16 ESSEX RENTAL LLC 4 BURNETT RD MENDHAM, NJ 16 ESSEX DR	07945 1/4A	168000 169000 337000		337000			01	.00 8269.98 4134.99
11	1003 155	0.076 AC CHELMSFORD .0760	2 TERSIAKOVEC, MARY 14 ESSEX DR MENDHAM, NJ 14 ESSEX DR	07945 1/4A	168000 175100 343100		343100			01	.00 8419.67 4209.84
12	1003 156	0.050 AC DERBYSHIRE .0500	2 MULLIGAN FAMILY IRREVOCABLE TRUST 109 HIXSON RD FLEMINGTON, NJ 12 ESSEX DR	08822 1/4A	156800 131700 288500		288500			01	.00 6579.79 3289.90
13	1003 157	0.069 AC DERBYSHIRE .0690	2 WEAR, DOUGLAS & MARY 10 ESSEX DR MENDHAM, NJ 10 ESSEX DR	00660 07945 1/4A	181500 144500 326000		326000			01	.00 8000.04 4000.02
14	1003 158	0.117 AC ABBOTSFORD .1170	2 NEWTON, PEGGY ANN 8 ESSEX DR MENDHAM, NJ 8 ESSEX DR	07945 1/4A	204800 257200 462000		462000			01	.00 11337.48 5668.74

W01 250

2524900

0

1003

2625000

5149900

158

1	2	3		4		5	6	7	8	9	10	12
Line	Block No. Lot No. Qualification Account No.	Land Dimensions Building Description Additional Lots Acreage	Prop. Class	Owner's Name Address City State Property Location	Billing Code Zip Code	Land Improvement Total	Exemptions Cd. Amount	Net Taxable Value	Deduct. Cd.Quan.	Special Tax Codes	Num Units	DED AMT 2023 TAX 2024 1ST
1	1003 159	0.090 AC BLAKELY II .0900	2	KANDALL, KENNETH/DAWN LESLIE/ET AL 6 ESSEX DR MENDHAM, NJ 6 ESSEX DR	07945 1/4A	174000 222700 396700		396700			01	.00 9735.02 4867.51
2	1003 160	0.090 AC BLAKELY II .0900	2	SKIFF, KATHLEEN MORIARTY 4 ESSEX DR MENDHAM, NJ 4 ESSEX DR	07945 1/4A	174000 228000 402000		402000			01	.00 9865.08 4932.54
3	1003 161	0.120 AC ABBOTSFORD .1200	2	DALLENBACH, MARY A 2 ESSEX DR MENDHAM, NJ 2 ESSEX DR	07945 1/4A	206000 240800 446800		446800			01	.00 10964.47 5482.24
4	1003 162	0.081 AC CUMBERLAND .0810	2	CAFERO, WILLIAM/LORRAINE RESID TRUS 68 ABERDEEN DR MENDHAM, NJ 68 ABERDEEN DR NORTH	07945 1/4A	187300 181700 369000		369000			01	.00 9055.26 4527.63
5	1003 163	0.062 AC CUMBERLAND .0620	2	66 ABERDEEN LLC PO BOX 258 MOUNT TABOR, NJ 66 ABERDEEN DR NORTH	07878 1/4A	161900 164700 326600		326600			01	.00 8014.76 4007.38
6	1003 164	0.093 AC BLAKELY II .0930	2	SPURR, JACQUELINE L 64 ABERDEEN DR NORTH MENDHAM, NJ 64 ABERDEEN DR NORTH	00660 07945 1/4A	175300 204000 379300		379300			01	.00 9308.02 4654.01
7	1003 165	0.093 AC BLAKELY II .0930	2	JURIST-BAUS, CHRISTOPHER & TIFFANY 62 ABERDEEN DR UNIT 1003 MENDHAM, NJ 62 ABERDEEN DR NORTH	00660 07945 1/4A	175300 207600 382900		382900			01	.00 9396.37 4698.19
8	1003 166	0.054 AC WEXFORD .0540	2	KAPPEL, JEANNE 60 ABERDEEN DR NORTH MENDHAM, NJ 60 ABERDEEN DR NORTH	07945 1/4A	158400 154700 313100		313100			01	.00 7683.47 3841.74
9	1003 167	0.074 AC WEXFORD .0740	2	BROWN, TRACY A 58 ABERDEEN DR N MENDHAM, NJ 58 ABERDEEN DR NORTH	07945 1/4A	183800 158900 342700		342700			01	.00 8409.86 4204.93
10	1003 168	0.080 AC CUMBERLAND .0800	2	DAVIS, BRIAN E/MICHELLE R 61 MORNINGSIDE AVE APT 1 NEW YORK, NY 56 ABERDEEN DR NORTH	10027 1/4A	186600 185200 371800		371800			01	.00 9123.97 4561.99
11	1003 169	0.061 AC CUMBERLAND .0610	2	CRICHTON, KORY ALEXANDER 54 ABERDEEN DR NORTH MENDHAM, NJ 54 ABERDEEN DR NORTH	00660 07945 1/4A	161500 171300 332800		332800			01	.00 8166.91 4083.46
12	1003 170	0.096 AC BLAKELY II .0960	2	CONOVER, ELAINE 52 ABERDEEN DR NORTH MENDHAM, NJ 52 ABERDEEN DR NORTH	00660 07945 1/4A	176600 206000 382600		382600			01	.00 9389.00 4694.50
13	1003 171	0.096 AC BLAKELY II .0960	2	SHARMA, RAHUL/KARLEEN 268 MOUNTAIN AVE RIDGEWOOD, NJ 50 ABERDEEN DR NORTH	07450 1/4A	176600 220000 396600		396600			01	.00 9732.56 4866.28
14	1003 172	0.053 AC WEXFORD .0530	2	SERVAIS, MICHELLE 8 HORTON DR CHESTER, NJ 48 ABERDEEN DR NORTH	00660 07930 1/4A	158000 163000 321000		321000			01	.00 7877.34 3938.67

2455300

0

1003

2708600

5163900

172

1 L i n e	2 Block No. Lot No. Qualification Account No.	3 Land Dimensions Building Description Additional Lots Acreage	4 Owner's Name Address City State Property Location	5 Billing Code Zip Code	6 Land Improvement Total	7 Exemptions Cd. Amount	8 Net Taxable Value	9 Deduct. Cd.Quan.	10 Special Tax Codes	11 Num Units	12 DED AMT 2023 TAX 2024 1ST
1	1003 173	0.072 AC WEXFORD .0720	RUGGERI, BARBARA J 46 ABERDEEN DR NORTH MENDHAM, NJ 46 ABERDEEN DR NORTH	07945 1/4A	183200 175000 358200		358200			01	.00 8790.23 4395.12
2	1003 174	0.146 AC ABBOTSFORD .1460	COMPETIELLO, ANNA 44 ABERDEEN DR MENDHAM, NJ 44 ABERDEEN DR NORTH	07945 1/4A	218400 211400 429800		429800			01	.00 10547.29 5273.65
3	1003 175	0.087 AC BLAKELY II .0870	SALEM, JONATHAN/LUIZA 42 NORTH ABERDEEN DR MENDHAM, NJ 42 ABERDEEN DR NORTH	00660 07945 1/4A	173000 229800 402800		402800			01	.00 9884.71 4942.36
4	1003 176	0.091 AC BLAKELY II .0910	SCHWARTZ, MICHAEL & DE ROXTRO, J 40 ABERDEEN DR NORTH MENDHAM, NJ 40 ABERDEEN DR NORTH	07945 1/4A	174800 197000 371800		371800	V 1 02		01	250.00 8873.97 4436.99
5	1003 177	0.145 AC ABBOTSFORD .1450	SKIDMORE, CATHERINE 38 NORTH ABERDEEN DR MENDHAM, NJ 38 ABERDEEN DR NORTH	07945 1/4A	217900 215300 433200		433200			01	.00 10630.73 5315.37
6	1101 2	0.130 AC EDENBOROUGH II .1300	ELTAWIL, MOHAMED/ELSUKKARY, RASHA 44 HAMPSHIRE DR MENDHAM, NJ 44 HAMPSHIRE DR	00660 07945 1/4A	210800 297500 508300		508300			01	.00 12473.68 6236.84
7	1101 3	0.130 AC EDENBOROUGH I .1300	WELLS, SAMUEL T/GOODMAN, NANCY 42 HAMPSHIRE DR MENDHAM, NJ 42 HAMPSHIRE DR	07945 1/4A	210800 280900 491700		491700			01	.00 12066.32 6033.16
8	1101 4	0.120 AC CHELMSFORD .1200	LINDEN, WILLIAM & KAREN 40 HAMPSHIRE DR MENDHAM, NJ 40 HAMPSHIRE DR	07945 1/4A	206000 173200 379200		379200			01	.00 9305.57 4652.79
9	1101 5	0.072 AC CHELMSFORD .0720	TILL, JUDITH P 20 ARMSTRONG RD MORRISTOWN, NJ 38 HAMPSHIRE DR	07960 1/4A	166400 164700 331100		331100			01	.00 8125.19 4062.60
10	1101 6	0.053 AC DERBYSHIRE .0530	MUNDY, ROBERT/BARBARA 36 HAMPSHIRE DR MENDHAM, NJ 36 HAMPSHIRE DR	07945 1/4A	158000 132800 290800		290800			01	.00 7136.23 3568.12
11	1101 7	0.115 AC DERBYSHIRE .1150	GAEKWAR, CHANDU M. 34 HAMPSHIRE DR MENDHAM, NJ 34 HAMPSHIRE DR	07945 1/4A	203400 159400 362800		362800			01	.00 8903.11 4451.56
12	1101 8	0.075 AC CUMBERLAND .0750	DILL, RICHARD A/PATRICIA A 32 HAMPSHIRE DR MENDHAM, NJ 32 HAMPSHIRE DR	07945 1/4A	184400 203700 388100		388100			01	.00 9523.97 4761.99
13	1101 9	0.057 AC CUMBERLAND .0570	CROWLEY, LORETTA 30 HAMPSHIRE DR MENDHAM, NJ 30 HAMPSHIRE DR	00672 07945 1/4A	159900 174700 334600		334600			01	.00 8211.08 4105.54
14	1101 10	0.094 AC BLAKELY I .0940	LOMELO, SUSAN 28 HAMPSHIRE DR MENDHAM, NJ 28 HAMPSHIRE DR	07945 1/4A	175800 198600 374400		374400			01	.00 9187.78 4593.89

1 L i n e	2 Block No. Lot No. Qualification Account No.	3 Land Dimensions Building Description Additional Lots Acreage	4 Owner's Name Address City State Property Location	5 Billing Code Zip Code	6 Land Improvement Total	7 Exemptions Cd. Amount	8 Net Taxable Value	9 Deduct. Cd.Quan.	10 Special Tax Codes	11 Num Units	12 DED AMT 2023 TAX 2024 1ST
1	1101 11	0.094 AC BLAKELY I .0940	2 GANO, PEGGY WILCOCK 26 HAMPSHIRE DR MENDHAM, NJ 26 HAMPSHIRE DR	07945 1/4A	175800 196600 372400		372400			01	.00 9138.70 4569.35
2	1101 12	0.051 AC DERBYSHIRE .0510	2 BORDEN, SANDRA 24 HAMPSHIRE DR MENDHAM, NJ 24 HAMPSHIRE DR	07945 1/4A	157200 151900 309100		309100			01	.00 7585.31 3792.66
3	1101 13	0.057 AC DERBYSHIRE .0570	2 SCHUURMANS, NIELS 22 HAMPSHIRE DR MENDHAM, NJ 22 HAMPSHIRE DR	07945 1/4A	175700 150300 326000		326000			01	.00 8000.04 4000.02
4	1101 14	0.094 AC CUMBERLAND .0940	2 KELLY, JOHN F TRUS 20 HAMPSHIRE DR MENDHAM, NJ 20 HAMPSHIRE DR	07945 1/4A	193600 185800 379400		379400			01	.00 9310.48 4655.24
5	1101 15	0.057 AC CUMBERLAND .0570	2 MC DERMOTT, MARGARET LIDDY 18 HAMPSHIRE DR MENDHAM, NJ 18 HAMPSHIRE DR	07945 1/4A	159900 162100 322000		322000			01	.00 7901.88 3950.94
6	1101 16	0.094 AC BLAKELY I .0940	2 MCDERMOTT, CAROLINE R 16 HAMPSHIRE DR MENDHAM, NJ 16 HAMPSHIRE DR	07945 1/4A	175800 179600 355400	00660	355400			01	.00 8721.52 4360.76
7	1101 17	0.094 AC BLAKELY I .0940	2 NELSON ROBERT C 14 HAMPSHIRE DR MENDHAM, NJ 14 HAMPSHIRE DR	07945 1/4A	175800 205400 381200	00660	381200			01	.00 9354.65 4677.33
8	1101 18	0.051 AC DERBYSHIRE .0510	2 MURPHY, WENDY C 12 HAMPSHIRE DR MENDHAM, NJ 12 HAMPSHIRE DR	07945 1/4A	157200 145700 302900	00660	302900			01	.00 7433.17 3716.59
9	1101 19	0.075 AC DERBYSHIRE .0750	2 BELL, NANCY R 10 HAMPSHIRE DR MENDHAM, NJ 10 HAMPSHIRE DR	07945 1/4A	184600 165600 350200		350200			01	.00 8593.91 4296.96
10	1101 20	0.145 AC ABBOTSFORD .1450	2 SISSON, EDWARD F 8 HAMPSHIRE DR MENDHAM, NJ 8 HAMPSHIRE DR	07945 1/4A	217700 245100 462800		462800			01	.00 11357.11 5678.56
11	1101 21	0.094 AC BLAKELY I .0940	2 FRANCIS, JOHN J JR 6 HAMPSHIRE DR MENDHAM, NJ 6 HAMPSHIRE DR	07945 1/4A	175800 202900 378700	00660	378700			01	.00 9293.30 4646.65
12	1101 22	0.094 AC BLAKELY I .0940	2 HODGE, CAROLINE TAYLOR 4 HAMPSHIRE DR MENDHAM, NJ 4 HAMPSHIRE DR	07945 1/4A	175800 173200 349000	00660	349000			01	.00 8564.46 4282.23
13	1101 23	0.154 AC ABBOTT .1540	2 STROBEL, MARIE L 2 HAMPSHIRE DR MENDHAM, NJ 2 HAMPSHIRE DR	07945 1/4A	222300 238400 460700		460700	W 1 01		01	250.00 11055.58 5527.79
14	1102 71	0.114 AC ABBOTT .1140	2 COCHRAN, CARL & GORDON, MARY 89 HAMPSHIRE DR MENDHAM, NJ 89 HAMPSHIRE DR	07945 1/4A	203000 212100 415100	00672	415100			01	.00 10186.55 5093.28

W01 250

2550200

0

1102

2614700

5164900

71

1 L i n e	2 Block No. Lot No. Qualification Account No.	3 Land Dimensions Building Description Additional Lots Acreage	Prop. Class	4 Owner's Name Address City State Property Location	Billing Code Zip Code	5 Land Improvement Total	6 Exemptions Cd. Amount	7 Net Taxable Value	8 Deduct. Cd.Quan.	9 Special Tax Codes	10 Num Units	12 DED AMT 2023 TAX 2024 1ST
1	1102 72	0.051 AC DERBYSHIRE .0510	2	BISCHOFF, GERALD H & CAROL A 87 HAMPSHIRE DR MENDHAM, NJ 87 HAMPSHIRE DR	07945 1/4A	157200 143500 300700		300700	V 1 02	01	250.00 7129.18 3564.59	
2	1102 73	0.051 AC DERBYSHIRE .0510	2	NOLL, LINDA 85 HAMPSHIRE DR MENDHAM, NJ 85 HAMPSHIRE DR	00660 07945 1/4A	157200 152300 309500		309500		01	.00 7595.13 3797.57	
3	1102 74	0.085 AC BLAKELY I .0850	2	MORERA, EVER/KRISTEN CAPPADONA 83 HAMPSHIRE DR MENDHAM, NJ 83 HAMPSHIRE DR	00660 07945 1/4A	171900 192500 364400		364400		01	.00 8942.38 4471.19	
4	1102 75	0.088 AC BLAKELY I .0880	2	MACFARLAND, SCOTT D/FRANCES K 81 HAMPSHIRE DR MENDHAM, NJ 81 HAMPSHIRE DR	07945 1/4A	190500 226100 416600		416600		01	.00 10223.36 5111.68	
5	1102 76	0.076 AC DERBYSHIRE .0760	2	FABIAN, ISABELLE A 79 HAMPSHIRE DR MADISON, NJ 79 HAMPSHIRE DR	07945 1/4A	185000 167200 352200		352200		01	.00 8642.99 4321.50	
6	1102 77	0.051 AC DERBYSHIRE .0510	2	FINAN, ERIN/CORDWELL, JESSE 77 HAMPSHIRE DR MENDHAM, NJ 77 HAMPSHIRE DR	00672 07945 1/4A	157200 149200 306400		306400		01	.00 7519.06 3759.53	
7	1102 78	0.094 AC BLAKELY I .0940	2	BASHO, STEPHEN D 75 HAMPSHIRE DR MENDHAM, NJ 75 HAMPSHIRE DR	00672 07945 1/4A	175800 186400 362200		362200		01	.00 8888.39 4444.20	
8	1102 79	0.094 AC BLAKELY I .0940	2	FORD, ALISE H/MARTIN A 73 HAMPSHIRE DR MENDHAM, NJ 73 HAMPSHIRE DR	07945 1/4A	175800 189900 365700		365700	V 1 02	01	250.00 8724.28 4362.14	
9	1102 80	0.057 AC CUMBERLAND .0570	2	KIRKWOOD, MICHAEL/KATHLEEN 71 HAMPSHIRE DR MENDHAM, NJ 71 HAMPSHIRE DR	00660 07945 1/4A	159900 157400 317300		317300		01	.00 7786.54 3893.27	
10	1102 81	0.083 AC CUMBERLAND .0830	2	SCHNEIDER, HARRIETT 69 HAMPSHIRE DR MENDHAM, NJ 69 HAMPSHIRE DR	07945 1/4A	188000 194100 382100		382100		01	.00 9376.73 4688.37	
11	1102 82	0.076 AC DARBY .0760	2	HARRIS, TIMOTHY/REGINA 67 HAMPSHIRE DR MENDHAM, NJ 67 HAMPSHIRE DR	07945 1/4A	185000 145800 330800		330800		01	.00 8117.83 4058.92	
12	1102 83	0.058 AC DERBYSHIRE .0580	2	BORELLI PROPERTIES LLC 2688 SW GLENMOOR WAY PALM CITY FL 65 HAMPSHIRE DR	34990 1/4A	160400 130500 290900		290900		01	.00 7138.69 3569.35	
13	1102 84	0.078 AC CHELSFORD .0780	2	KUHK, ARNHARD 63 HAMPSHIRE DR MENDHAM, NJ 63 HAMPSHIRE DR	07945 1/4A	169000 171400 340400		340400		01	.00 8353.42 4176.71	
14	1102 85	0.089 AC CHELMSFORD .0890	2	MOTAMED, PATRICIA/RYMER, MEREDITH 61 HAMPSHIRE DR MENDHAM, NJ 61 HAMPSHIRE DR	07945 1/4A	191400 166900 358300		358300		01	.00 8792.68 4396.34	

1 L i n e	2 Block No. Lot No. Qualification Account No.	3 Land Dimensions Building Description Additional Lots Acreage	4 Prop. Class	5 Owner's Name Address City State Property Location	6 Billing Code Zip Code	7 Land Improvement Total	8 Exemptions Cd. Amount	9 Net Taxable Value	10 Deduct. Cd.Quan.	11 Special Tax Codes	12 Num Units	13 DED AMT 2023 TAX 2024 1ST
1	1102 86	0.076 AC DERBYSHIRE .0760	2	KINNIBURGH, MORGAN J.&PATTERSON, M. 39 HAMPSHIRE DR MENDHAM, NJ 59 HAMPSHIRE DR	07945 1/4A	185000 168100 353100		353100			01	.00 8665.07 4332.54
2	1102 87	0.051 AC DERBYSHIRE .0510	2	MAGNETT, HALEY 57 HAMPSHIRE DR MENDHAM, NJ 57 HAMPSHIRE DR	07945 1/4A	157200 146100 303300		303300			01	.00 7442.98 3721.49
3	1102 88	0.094 AC BLAKELY I .0940	2	KORSNES, ESTELLE TRUS 206-D1 PINE HOV CIR GREENACRES, FL 55 HAMPSHIRE DR	33463 1/4A	175800 198500 374300		374300			01	.00 9185.32 4592.66
4	1102 89	0.094 AC BLAKELY I .0940	2	JABBOUR, KATHLEEN M 53 HAMPSHIRE DR MENDHAM, NJ 53 HAMPSHIRE DR	07945 1/4A	175800 197400 373200		373200			01	.00 9158.33 4579.17
5	1102 90	0.057 AC CUMBERLAND .0570	2	ALDERTON, CANDACE 51 HAMPSHIRE DR MENDHAM, NJ 51 HAMPSHIRE DR	07945 1/4A	159900 167000 326900	00660	326900			01	.00 8022.13 4011.07
6	1102 91	0.083 AC CUMBERLAND .0830	2	HENRY, NEIL J/MARCIA 49 HAMPSHIRE DR MENDHAM, NJ 49 HAMPSHIRE DR	07945 1/4A	188000 187700 375700		375700	V 1 02		01	250.00 8969.68 4484.84
7	1102 92	0.126 AC ABBOTSFORD .1260	2	VRANUM, PER/LONA 47 HAMPSHIRE DR MENDHAM, NJ 47 HAMPSHIRE DR	07945 1/4A	209000 216900 425900		425900			01	.00 10451.59 5225.80
8	1102 93	0.094 AC BLAKELY I .0940	2	MARGULES, MARIE-CLAIRE 45 HAMPSHIRE DR MENDHAM, NJ 45 HAMPSHIRE DR	07945 1/4A	175800 170500 346300		346300			01	.00 8498.20 4249.10
9	1102 94	0.094 AC BLAKELY I .0940	2	MYCHAJLUK, MOTRIA 43 HAMPSHIRE DR MENDHAM, NJ 43 HAMPSHIRE DR	07945 1/4A	175800 201000 376800	00660	376800			01	.00 9246.67 4623.34
10	1102 95	0.126 AC ABBOTSFORD .1260	2	LAZZARIN, ALICE 41 HAMPSHIRE DR MENDHAM, NJ 41 HAMPSHIRE DR	07945 1/4A	209000 217700 426700	00660	426700			01	.00 10471.22 5235.61
11	1102 96	0.139 AC EDINBOROUGH I .1390	2	PATTERSON, MARIE & KINNIBURGH, MORGAN 39 HAMPSHIRE DR MENDHAM, NJ 39 HAMPSHIRE DR	07945 1/4A	215000 280400 495400		495400			01	.00 12157.12 6078.56
12	1102 97	0.162 AC EDENBOROUGH II .1620	2	BATTAGLINO, SHARON R TRUS 37 HAMPSHIRE DR MENDHAM, NJ 37 HAMPSHIRE DR	07945 1/4A	226200 259100 485300	00672	485300			01	.00 11909.26 5954.63
13	1102 98	0.084 AC CHELMSFORD .0840	2	GRIMM, HELMUT/MARGARETE 35 HAMPSHIRE DR MENDHAM, NJ 35 HAMPSHIRE DR	07945 1/4A	188800 166400 355200		355200			01	.00 8716.61 4358.31
14	1102 99	0.078 AC CHELMSFORD .0780	2	CONNELLY, LARRY/EILEEN 33 HAMPSHIRE DR MENDHAM, NJ 33 HAMPSHIRE DR	07945 1/4A	169000 162700 331700		331700			01	.00 8139.92 4069.96

1 L i n e	2 Block No. Lot No. Qualification Account No.	3 Land Dimensions Building Description Additional Lots Acreage	4 Owner's Name Address City State Property Location	5 Billing Code Zip Code	6 Land Improvement Total	7 Exemptions Cd. Amount	8 Net Taxable Value	9 Deduct. Cd.Quan.	10 Special Tax Codes	11 Num Units	12 DED AMT 2023 TAX 2024 1ST
1	1102 100	0.051 AC DERBYSHIRE .0510	2 FOLEY, ELIZABETH 31 HAMPSHIRE DR MENDHAM, NJ 31 HAMPSHIRE DR	07945 1/4A	157200 131200 288400		288400			01	.00 7077.34 3538.67
2	1102 101	0.051 AC DERBYSHIRE .0510	2 DFT PROPERTY LLC 29 HAMPSHIRE DR MENDHAM, NJ 29 HAMPSHIRE DR	07945 1/4A	157200 142500 299700		299700			01	.00 7354.64 3677.32
3	1102 102	0.078 AC CHELMSFORD .0780	2 FIELDS, STEPHEN C/CECILIA A 27 HAMPSHIRE DR MENDHAM, NJ 27 HAMPSHIRE DR	07945 1/4A	169000 153900 322900		322900			01	.00 7923.97 3961.99
4	1102 103	0.086 AC CHELMSFORD .0860	2 SMOLEN, JOHN S III & LOUISE ANN ETAL 25 HAMPSHIRE DR MENDHAM, NJ 25 HAMPSHIRE DR	07945 1/4A	189800 185200 375000		375000			01	.00 9202.50 4601.25
5	1102 104	0.131 AC EDENBOROUGH I .1310	2 RAINALDI, ANN 23 HAMPSHIRE DR MENDHAM, NJ 23 HAMPSHIRE DR	07945 1/4A	211200 279000 490200		490200			01	.00 12029.51 6014.76
6	1102 105	0.131 AC EDENBOROUGH II .1310	2 DELAPORTE, PETER M/MARIE E 21 HAMPSHIRE DR MENDHAM, NJ 21 HAMPSHIRE DR	00660 07945 1/4A	211200 265100 476300		476300			01	.00 11688.40 5844.20
7	1102 106	0.133 AC ABBOTSFORD .1330	2 4 U BRUCE, LLC 15332 ANTIOCH ST UNIT 529 PACIFIC PALISADES, CA 19 HAMPSHIRE DR	90272 1/4A	212000 251300 463300		463300			01	.00 11369.38 5684.69
8	1102 107	0.094 AC BLAKELY I .0940	2 ANDREACCHI, JOSEPH C/LISA 17 HAMPSHIRE DR MENDHAM, NJ 17 HAMPSHIRE DR	07945 1/4A	175800 200200 376000		376000			01	.00 9227.04 4613.52
9	1102 108	0.094 AC BLADELY I .0940	2 WASHCO, ANNE M. 15 HAMPSHIRE DR MENDHAM, NJ 15 HAMPSHIRE DR	07945 1/4A	175800 187100 362900		362900			01	.00 8905.57 4452.79
10	1102 109	0.149 AC CUMBERLAND .1490	2 CATALANO, JAI & BONVIVANT, VIVIAN 13 HAMPSHIRE DR MENDHAM, NJ 13 HAMPSHIRE DR	00672 07945 1/4A	220000 254900 474900		474900			01	.00 11654.05 5827.03
11	1102 110	0.071 AC CUMBERLAND .0710	2 ROSENHAUS, MICHAEL L 11 HAMPSHIRE DR MENDHAM, NJ 11 HAMPSHIRE DR	00660 07945 1/4A	182600 210300 392900		392900			01	.00 9641.77 4820.89
12	1102 111	0.057 AC CUMBERLAND .0570	2 MAS TIMOTHY/LINDA 9 HAMPSHIRE DR MENDHAM, NJ 9 HAMPSHIRE DR	00672 07945 1/4A	159900 168800 328700		328700			01	.00 8066.30 4033.15
13	1102 112	0.094 AC CUMBERLAND .0940	2 KESTNER, MARK O & WENDY E 7 HAMPSHIRE DR MENDHAM, NJ 7 HAMPSHIRE DR	07945 1/4A	175800 195500 371300		371300			01	.00 9111.70 4555.85
14	1102 113	0.094 AC BLAKELY I .0940	2 GERARD, JOSEPH & CHERYL C 5 HAMPSHIRE DR MENDHAM, NJ 5 HAMPSHIRE DR	07945 1/4A	175800 196300 372100		372100			01	.00 9131.33 4565.67

2573300

0

1102

2821300

5394600

113

1 L i n e	2 Block No. Lot No. Qualification Account No.	3 Land Dimensions Building Description Additional Lots Acreage	4 Owner's Name Address City State Property Location	5 Billing Code Zip Code	6 Land Improvement Total	7 Exemptions Cd. Amount	8 Net Taxable Value	9 Deduct. Cd.Quan.	10 Special Tax Codes	11 Num Units	12 DED AMT 2023 TAX 2024 1ST
1	1102 114	0.051 AC DERBYSHIRE .0510	2 LOPEZ, DIANE M 3 HAMPSHIRE DR MENDHAM, NJ 3 HAMPSHIRE DR	07945 1/4A	157200 143200 300400		300400			01	.00 7371.82 3685.91
2	1102 115	0.066 AC DERBYSHIRE .0660	2 CLEMENTE, MICHAEL R 1 HAMPSHIRE DR MENDHAM, NJ 1 HAMPSHIRE DR	07945 1/4A	180000 130000 310000	00660	310000			01	.00 7607.40 3803.70
3	1102 116	0.126 AC EDINBOROUGH I .1260	2 BELLO, ROBERT PO BOX 22 MENDHAM, NJ 75 GALWAY DR	07945 1/4A	208700 278600 487300	00672	487300			01	.00 11958.34 5979.17
4	1102 117	0.126 AC EDINBOROUGH II .1260	2 CONZOLA, NANCY 73 GALWAY DR MENDHAM, NJ 73 GALWAY DR	07945 1/4A	208700 272300 481000	00660	481000			01	.00 11803.74 5901.87
5	1102 118	0.126 AC ABBOTTSFORD .1260	2 SMITH, ROBERT A/SHARON L 71 GALWAY DR MENDHAM, NJ 71 GALWAY DR	07945 1/4A	209000 247500 456500	00660	456500			01	.00 11202.51 5601.26
6	1102 119	0.074 AC BLAKELY II .0740	2 MASTROPIETRO, JOHN N/WANDA 69 GALWAY DR MENDHAM, NJ 69 GALWAY DR	07945 1/4A	167200 236600 403800		403800			01	.00 9909.25 4954.63
7	1102 120	0.074 AC BLAKELY II .0740	2 JAMES, ROBERT V/PATRICIA A 67 GALWAY DR MENDHAM, NJ 67 GALWAY DR	07945 1/4A	167200 215000 382200		382200	V 1 02		01	250.00 9129.19 4564.60
8	1102 121	0.110 AC ABBOTTSFORD .1100	2 RICCOBONO, CHRIS/UHRIN, JUNE R 65 GALWAY DR MENDHAM, NJ 65 GALWAY DR	07945 1/4A	201300 213400 414700		414700			01	.00 10176.74 5088.37
9	1102 122	0.138 AC ABBOTTSFORD .1380	2 PATYK, PHYLLIS 63 GALWAY DR MENDHAM, NJ 63 GALWAY DR	07945 1/4A	214500 228900 443400		443400			01	.00 10881.04 5440.52
10	1102 123	0.077 AC BLAKELY II .0770	2 D ALESSANDRO, EVELYN/ROBIN/LISA 61 GALWAY DR MENDHAM, NJ 61 GALWAY DR	07945 1/4A	168600 203200 371800		371800			01	.00 9123.97 4561.99
11	1102 124	0.077 AC BLAKELY II .0770	2 DREYFUSS, PATRICIA 59 GALWAY DR MENDHAM, NJ 59 GALWAY DR	07945 1/4A	168600 226600 395200	00660	395200			01	.00 9698.21 4849.11
12	1102 125	0.121 AC ABBOTTSFORD .1210	2 CLEARY, KEVIN TRUS & SALERNO, K TRUS 57 GALWAY DR MENDHAM, NJ 57 GALWAY DR	07945 1/4A	206600 256000 462600		462600			01	.00 11352.20 5676.10
13	1102 126	0.091 AC CHELMSWORTH .0910	2 HALESWORTH, CHARLES G/BROOKS, MARION 55 GALWAY DR MENDHAM, NJ 55 GALWAY DR	07945 1/4A	192100 195400 387500		387500			01	.00 9509.25 4754.63
14	1102 127	0.081 AC CHELMSFORD .0810	2 SACKS, ROBERT J & LAURA C 53 GALWAY DR MENDHAM, NJ 53 GALWAY DR	07945 1/4A	170400 174700 345100		345100			01	.00 8468.75 4234.38

1 L i n e	2 Block No. Lot No. Qualification Account No.	3 Land Dimensions Building Description Additional Lots Acreage	Prop. Class	4 Owner's Name Address City State Property Location	Billing Code Zip Code	5 Land Improvement Total	6 Exemptions Cd. Amount	7 Net Taxable Value	8 Deduct. Cd.Quan.	9 Special Tax Codes	10 Num Units	12 DED AMT 2023 TAX 2024 1ST
1	1102 128	0.054 AC EXETER .0540	2	EGAN, ROGER E 51 GALWAY DR MENDHAM, NJ 51 GALWAY DR	07945 1/4A	158400 157700 316100		316100		01	.00 7757.09 3878.55	
2	1102 129	0.054 AC EXETER .0540	2	ACKROYD, DAVID E/RUTH L 49 GALWAY DR MENDHAM, NJ 49 GALWAY DR	00660 07945 1/4A	158400 156000 314400		314400		01	.00 7715.38 3857.69	
3	1102 130	0.081 AC CHELMSFORD .0810	2	LONERGAN, KAREN MARIE 7 MAPLE AVE APT 2 MORRISTOWN NJ 47 GALWAY DR	079605465 1/4A	170400 158200 328600		328600		01	.00 8063.84 4031.92	
4	1102 131	0.091 AC CHELMSFORD .0910	2	SACCO, JOSEPH/DEMATTIO, OLIVIA 45 GALWAY DR MENDHAM, NJ 45 GALWAY DR	07945 1/4A	192100 166900 359000		359000		01	.00 8809.86 4404.93	
5	1102 132	0.073 AC EXETER .0730	2	BOST, WENDY 43 GALWAY DR MENDHAM, NJ 43 GALWAY DR	07945 1/4A	183500 189500 373000		373000		01	.00 9153.42 4576.71	
6	1102 133	0.053 AC EXETER .0530	2	KUHN, THEODORE FOURTH/MARGARET D 41 GALWAY DR MENDHAM, NJ 41 GALWAY DR	00660 07945 1/4A	158200 175900 334100		334100		01	.00 8198.81 4099.41	
7	1102 134	0.093 AC BLAKELY II .0930	2	KERR SANDRA 39 GALWAY DR MENDHAM, NJ 39 GALWAY DR	07945 1/4A	175300 222200 397500		397500		01	.00 9754.65 4877.33	
8	1102 135	0.093 AC BLAKELY II .0930	2	SOM COMMONS LLC 8 CIRCUIT DR E SUCCASUNNA, NJ 37 GALWAY DR	07876 1/4A	175300 229200 404500		404500		01	.00 9926.43 4963.22	
9	1102 136	0.060 AC CUMBERLAND .0600	2	FRANCO, ROGER M/KATHRYN A 35 GALWAY DR MENDHAM, NJ 35 GALWAY DR	07945 1/4A	161200 156000 317200		317200		01	.00 7784.09 3892.05	
10	1102 137	0.062 AC CUMBERLAND .0620	2	HOUSTON, CAROL E 33 GALWAY DR MENDHAM, NJ 33 GALWAY DR	07945 1/4A	178200 177700 355900		355900	V 1 02	01	250.00 8483.79 4241.90	
11	1102 138	0.073 AC EXETER .0730	2	WASHBURNE, MARK 31 GALWAY DR MENDHAM, NJ 31 GALWAY DR	07945 1/4A	183500 163200 346700		346700		01	.00 8508.02 4254.01	
12	1102 139	0.053 AC EXETER .0530	2	HYDOCK, KENNETH J 29 GALWAY DR MENDHAM, NJ 29 GALWAY DR	07945 1/4A	158200 169200 327400		327400		01	.00 8034.40 4017.20	
13	1102 140	0.081 AC CHELMSFORD .0810	2	DMS2 LLC 27 GALWAY DR MENDHAM, NJ 27 GALWAY DR	07945 1/4A	170400 149600 320000		320000		01	.00 7852.80 3926.40	
14	1102 141	0.090 AC CHELMSFORD .0900	2	BUSH, ROBERT L/MARY C 25 GALWAY DR MENDHAM, NJ 25 GALWAY DR	07945 1/4A	191700 176700 368400		368400		01	.00 9040.54 4520.27	

1 L i n e	2 Block No. Lot No. Qualification Account No.	3 Land Dimensions Building Description Additional Lots Acreage	4 Owner's Name Address City State Property Location	5 Billing Code Zip Code	6 Land Improvement Total	7 Exemptions Cd. Amount	8 Net Taxable Value	9 Deduct. Cd.Quan.	10 Special Tax Codes	11 Num Units	12 DED AMT 2023 TAX 2024 1ST
1	1102 142	0.073 AC CUMBERLAND .0730	2 HARTMANN, RICHARD/JANET 23 GALWAY DR MENDHAM, NJ 23 GALWAY DR	07945 1/4A	183500 183800 367300		367300			01	.00 9013.54 4506.77
2	1102 143	0.059 AC CUMBERLAND .0590	2 PISANI, RENEE-NOELE 21 GALWAY DR MENDHAM, NJ 21 GALWAY DR	07945 1/4A	160500 172700 333200		333200			01	.00 8176.73 4088.37
3	1102 144	0.093 AC EXETER .0930	2 MASTORIS, WILLIAM M & LESLIE W 19 GALWAY DR MENDHAM, NJ 19 GALWAY DR	00597 07945 1/4A	175300 230000 405300		405300			01	.00 9946.06 4973.03
4	1102 145	0.093 AC BLAKELY II .0930	2 SLOAN, STEPHEN C/CELIA S. 17 GALWAY DR MENDHAM, NJ 17 GALWAY DR	00660 07945 1/4A	175300 234600 409900		409900			01	.00 10058.95 5029.48
5	1102 146	0.061 AC EXETER .0610	2 CAPRIO, KENNA/DOERR, EDWARD 15 GALWAY DR MENDHAM, NJ 15 GALWAY DR	07945 1/4A	161500 171500 333000		333000			01	.00 8171.82 4085.91
6	1102 147	0.081 AC EXETER .0810	2 THOMAS, MARY C 3 CEDAR LN WEST MAPLEWOOD, NJ 13 GALWAY DR	07040 1/4A	187300 163200 350500		350500			01	.00 8601.27 4300.64
7	1102 148	0.072 AC CUMBERLAND .0720	2 DOTO, MARIA 11 GALWAY DR MENDHAM, NJ 11 GALWAY DR	00660 07945 1/4A	183200 197600 380800		380800			01	.00 9344.83 4672.42
8	1102 149	0.054 AC CUMBERLAND .0540	2 HOLLISTER, CAROL L 269 WEST MT.PLEASANT AVE LIVINGSTON, NJ 9 GALWAY DR	07039 1/4A	158400 157000 315400		315400			01	.00 7739.92 3869.96
9	1102 150	0.093 AC BLAKELY II .0930	2 FAVA, GERALD 7 GALWAY DR MENDHAM, NJ 7 GALWAY DR	07945 1/4A	175300 197900 373200		373200			01	.00 9158.33 4579.17
10	1102 151	0.093 AC BLAKELY II .0930	2 WALSH, HOWARD 5 GALWAY DR MENDHAM, NJ 5 GALWAY DR	07945 1/4A	175300 198500 373800		373800			01	.00 9173.05 4586.53
11	1102 152	0.053 AC EXETER .0530	2 LAURANO, MARGARET J 3 GALWAY DR MENDHAM, NJ 3 GALWAY DR	07945 1/4A	158000 147600 305600		305600	W 1 01		01	250.00 7249.42 3624.71
12	1102 153	0.079 AC DERBYSHIRE .0790	2 WEYERS, MARTHA 1 GALWAY DR MENDHAM, NJ 1 GALWAY DR	07945 1/4A	186300 146700 333000		333000			01	.00 8171.82 4085.91
13	1102 154	0.148 AC ABBOTSFORD .1480	2 HAUSER, RUPERT V/SUSAN P 2 ABERDEEN DR SOUTH MENDHAM, NJ 2 ABERDEEN DR SOUTH	07945 1/4A	219300 245900 465200		465200	V 1 02		01	250.00 11166.01 5583.01
14	1102 155	0.081 AC BLAKELY II .0810	2 ROBBINS, JOSEPH M PO BOX 400 MENDHAM, NJ 4 ABERDEEN DR SOUTH	00660 07945 1/4A	170100 197300 367400		367400			01	.00 9016.00 4508.00

V01 250

W01 250

2469300

0

1102

2644300

5113600

155

1 L i n e	2 Block No. Lot No. Qualification Account No.	3 Land Dimensions Building Description Additional Lots Acreage	4 Owner's Name Address City State Property Location	5 Billing Code Zip Code	6 Land Improvement Total	7 Exemptions Cd. Amount	8 Net Taxable Value	9 Deduct. Cd.Quan.	10 Special Tax Codes	11 Num Units	12 DED AMT 2023 TAX 2024 1ST
1	1102 156	0.081 AC BLAKELY II .0810	2 BOWKLEY, C WILLIAM JR/NANCY 6 ABERDEEN DR SOUTH MENDHAM, NJ 6 ABERDEEN DR SOUTH	07945 1/4A	170100 234400 404500		404500			01	.00 9926.43 4963.22
2	1102 157	0.129 AC ABBOTSFORD .1290	2 BLOOD, SAMUEL R & CYNTHIA 8 ABERDEEN DR SOUTH MENDHAM, NJ 8 ABERDEEN DR SOUTH	07945 1/4A	210100 225800 435900		435900			01	.00 10696.99 5348.50
3	1102 158	0.174 AC EDENBOROUGH I .1740	2 DONNELLY, JOHN J/MAUREEN R 10 ABERDEEN DR SOUTH MENDHAM, NJ 10 ABERDEEN DR SOUTH	00660 07945 1/4A	232000 291200 523200		523200			01	.00 12839.33 6419.67
4	1102 159	0.142 AC EDENBOROUGH II .1420	2 COLLINS, SCOTT & SHEREE 12 ABERDEEN DR MENDHAM, NJ 12 ABERDEEN DR SOUTH	07945 1/4A	216800 297200 514000		514000			01	.00 12613.56 6306.78
5	1102 160	0.070 AC WEXFORD .0700	2 JPJOE LLC 14 ABERDEEN DR MENDHAM, NJ 14 ABERDEEN DR SOUTH	07945 1/4A	182100 185800 367900		367900			01	.00 9028.27 4514.14
6	1102 161	0.054 AC WEXFORD .0540	2 STEPHENSON, LYNNE S 16 ABERDEEN DR SOUTH MENDHAM, NJ 16 ABERDEEN DR SOUTH	07945 1/4A	158400 162900 321300		321300			01	.00 7884.70 3942.35
7	1102 162	0.090 AC BLAKELY II .0900	2 JACOBS, MACK/SAVRIN, ELISSA L 18 ABERDEEN DR MENDHAM, NJ 18 ABERDEEN DR SOUTH	07945 1/4A	174300 231800 406100		406100			01	.00 9965.69 4982.85
8	1102 163	0.090 AC BLAKELY II .0900	2 O CALLAGHAN, JOHN F/JACQUELINE C 20 ABERDEEN DR SOUTH MENDHAM, NJ 20 ABERDEEN DR SOUTH	07945 1/4A	174300 195000 369300		369300			01	.00 9062.62 4531.31
9	1102 164	0.066 AC CUMBERLAND .0660	2 KRAUSER, KATHLEEN M 22 ABERDEEN DR SOUTH MENDHAM, NJ 22 ABERDEEN DR SOUTH	00660 07945 1/4A	163800 161400 325200		325200			01	.00 7980.41 3990.21
10	1102 165	0.075 AC CUMBERLAND .0750	2 ROMANO, PAUL A/ANDREW 24 ABERDEEN DR SOUTH MENDHAM, NJ 24 ABERDEEN DR SOUTH	07945 1/4A	184200 190200 374400		374400			01	.00 9187.78 4593.89
11	1102 166	0.062 AC WEXFORD .0620	2 DAGGETT, CAMERON 26 ABERDEEN DR SOUTH MENDHAM, NJ 26 ABERDEEN DR SOUTH	00672 07945 1/4A	178100 166300 344400		344400			01	.00 8451.58 4225.79
12	1102 167	0.057 AC WEXFORD .0570	2 LUCAS, BRIAN/MELINDA 4 BURNETT RD MENDHAM, NJ 28 ABERDEEN DR SOUTH	07945 1/4A	159800 153300 313100		313100			01	.00 7683.47 3841.74
13	1102 168	0.096 AC BLAKELY II .0960	2 MCDEVITT, GERALD SCOTT & JOANN P 30 ABERDEEN DR SOUTH MENDHAM, NJ 30 ABERDEEN DR SOUTH	00660 07945 1/4A	176600 222400 399000		399000			01	.00 9791.46 4895.73
14	1102 169	0.096 AC BLAKELY II .0960	2 NISIVOCCIA, AMELIA P 32 ABERDEEN DR SOUTH MENDHAM, NJ 32 ABERDEEN DR SOUTH	07945 1/4A	176600 209100 385700		385700			01	.00 9465.08 4732.54

2557200

0

1102

2926800

5484000

169

1 L i n e	2 Block No. Lot No. Qualification Account No.	3 Land Dimensions Building Description Additional Lots Acreage	4 Owner's Name Address City State Property Location	5 Billing Code Zip Code	6 Land Improvement Total	7 Exemptions Cd. Amount	8 Net Taxable Value	9 Deduct. Cd.Quan.	10 Special Tax Codes	11 Num Units	12 DED AMT 2023 TAX 2024 1ST
1	1102 170	0.065 AC CUMBERLAND .0650	2 DATTOLO, ELENA TRUSTEE 34 ABERDEEN DR MENDHAM NJ 34 ABERDEEN DR SOUTH	07945 1/4A	163500 166900 330400		330400			01	.00 8108.02 4054.01
2	1102 171	0.088 AC CUMBERLAND .0880	2 BENZ, PETER T/PETER A 36 ABERDEEN DR SOUTH MENDHAM, NJ 36 ABERDEEN DR SOUTH	00660 07945 1/4A	190600 168700 359300		359300	S 1 01		01	250.00 8567.22 4283.61
3	1201 2	0.079 AC CUMBERLAND .0790	2 ROSATI, KATHRYN M 32 GALWAY DR MENDHAM, NJ 32 GALWAY DR	01530 07945 1/4A	186300 186100 372400		372400			01	.00 9138.70 4569.35
4	1201 3	0.060 AC CUMBERLAND .0600	2 MC GUINNESS, ROBYN 30 GALWAY DR MENDHAM, NJ 30 GALWAY DR	00597 07945 1/4A	161200 178300 339500		339500			01	.00 8331.33 4165.67
5	1201 4	0.090 AC BLAKLY II .0900	2 PALEK, TIMOTHY/CORALIE 28 GALWAY DR MENDHAM, NJ 28 GALWAY DR	00660 07945 1/4A	174000 226700 400700		400700			01	.00 9833.18 4916.59
6	1201 5	0.090 AC BLAKELY II .0900	2 SAENGER, RUTH ANN 26 GALWAY DR MENDHAM, NJ 26 GALWAY DR	00597 07945 1/4A	174000 225200 399200		399200			01	.00 9796.37 4898.19
7	1201 6	0.053 AC EXETER .0530	2 HEALY, ALICE V 24 GALWAY DR MENDHAM, NJ 24 GALWAY DR	07945 1/4A	158200 148500 306700		306700	W 1 01		01	250.00 7276.42 3638.21
8	1201 7	0.073 AC EXETER .0730	2 LOMBARDO, LISA 22 GALWAY DR MENDHAM, NJ 22 GALWAY DR	00660 07945 1/4A	183500 175300 358800		358800			01	.00 8804.95 4402.48
9	1201 8	0.140 AC ABBOTTSFORD .1400	2 GAGLIONE, GARY/MCLEOD, SUSAN 20 GALWAY DR MENDHAM, NJ 20 GALWAY DR	00660 07945 1/4A	215600 246500 462100		462100			01	.00 11339.93 5669.97
10	1201 9	0.067 AC BLKWLY II .0670	2 SHAPIRO, HERBERT & BREEN, PAULA 18 GALWAY DR MENDHAM, NJ 18 GALWAY DR	07945 1/4A	164200 202500 366700		366700			01	.00 8998.82 4499.41
11	1201 10	0.067 AC BLAKELY II .0670	2 HJELMAR, ROY/PHYLLIS 18B CAMBRIDGE CIR MANCHESTER, NJ 16 GALWAY DR	08759 1/4A	164200 232800 397000		397000			01	.00 9742.38 4871.19
12	1201 11	0.145 AC ABBOTTSFORD .1450	2 SANTOS, ROBERT F TRUS/ELAINE G TRUS 14 GALWAY DR MENDHAM, NJ 14 GALWAY DR	07945 1/4A	218000 263100 481100		481100			01	.00 11806.19 5903.10
13	1201 12	0.124 AC ABBOTTSFORD .1240	2 PRALGEVER, ALAN S 12 GALWAY DR MENDHAM, NJ 12 GALWAY DR	07945 1/4A	207800 264000 471800		471800			01	.00 11577.97 5788.99
14	1201 13	0.084 AC BLAKELY II .0840	2 GIONCO, DAVID G 10 GALWAY DR MENDHAM, NJ 10 GALWAY DR	00660 07945 1/4A	171400 202600 374000		374000			01	.00 9177.96 4588.98

W01 250

2532500

0

1201

S01 250

2887200

5419700

13

1 L i n e	2 Block No. Lot No. Qualification Account No.	3 Land Dimensions Building Description Additional Lots Acreage	4 Owner's Name Address City State Property Location	5 Billing Code Zip Code	6 Land Improvement Total	7 Exemptions Cd. Amount	8 Net Taxable Value	9 Deduct. Cd.Quan.	10 Special Tax Codes	11 Num Units	12 DED AMT 2023 TAX 2024 1ST
1	1201 14	0.084 AC BLAKELY II .0840	MORTON, RACHAEL E 8 GALWAY DR MENDHAM, NJ 8 GALWAY DR	07945 1/4A	171400 217100 388500		388500			01	.00 9533.79 4766.90
2	1201 15	0.135 AC ABBOTTSFORD .1350	MC DONALD, HUGH/ARLENE R 32 DEAN RD MENDHAM, NJ 6 GALWAY DR	07945 1/4A	213400 231600 445000		445000			01	.00 10920.30 5460.15
3	1201 16	0.176 AC EDENBOROUGH II .1760	RATNER, STANLEY 4 GALWAY DR MENDHAM, NJ 4 GALWAY DR	07945 1/4A	233000 291600 524600		524600			01	.00 12873.68 6436.84
4	1201 17	0.126 AC EDENBOROUG II .1260	MILLER, TIMOTHY J/KRISTI PARISH 2 GALWAY DR MENDHAM, NJ 2 GALWAY DR	07945 1/4A	208700 279600 488300		488300			01	.00 11982.88 5991.44
5	1202 2	0.063 AC WEXFORD .0630	WALL, JUDITH A 1 ABERDEEN DR SOUTH MENDHAM, NJ 1 ABERDEEN DR SOUTH	07945 1/4A	178800 191500 370300		370300			01	.00 9087.16 4543.58
6	1202 3	0.058 AC WEXFORD .0580	KOBEL, LAUREN M 3 ABERDEEN DR SOUTH MENDHAM, NJ 3 ABERDEEN DR SOUTH	07945 1/4A	160200 157700 317900		317900			01	.00 7801.27 3900.64
7	1202 4	0.080 AC CHELMSFORD .0800	SHAW, JOYA 5 ABERDEEN DR SOUTH MENDHAM, NJ 5 ABERDEEN DR SOUTH	07945 1/4A	170000 155900 325900		325900			01	.00 7997.59 3998.80
8	1202 5	0.078 AC CHELMSFORD .0780	SARGO, DANIELLE E 7 ABERDEEN DR SOUTH MENDHAM, NJ 7 ABERDEEN DR SOUTH	07945 1/4A	169000 162900 331900		331900			01	.00 8144.83 4072.42
9	1202 6	0.056 AC WEXFORD .0560	DOLECKA, RENATA 9 ABERDEEN DR SOUTH MENDHAM, NJ 9 ABERDEEN DR SOUTH	07945 1/4A	159600 172700 332300		332300			01	.00 8154.64 4077.32
10	1202 7	0.063 AC WEXFORD .0630	MICHAS, MARY M 11 ABERDEEN DR SOUTH MENDHAM, NJ 11 ABERDEEN DR SOUTH	07945 1/4A	178900 179100 358000		358000			01	.00 8785.32 4392.66
11	1202 8	0.148 AC EDENBOROUGH II .1480	13 SOUTH ABERDEEN DRIVE LLC 1 TREVINO CT FLORHAM PARK, NJ 13 ABERDEEN DR SOUTH	07932 1/4A	219300 261500 480800		480800			01	.00 11798.83 5899.42
12	1202 9	0.161 AC EDENBOROUGH I .1610	BENJAMIN, IVAN/JANE 15 ABERDEEN DR SOUTH MENDHAM, NJ 15 ABERDEEN DR SOUTH	07945 1/4A	225700 270900 496600		496600			01	.00 12186.56 6093.28
13	1202 10	0.060 AC WEXFORD .0600	MCANDREW, ROBERT P JR/JUEDITH 323 NORWOOD AVE BEACH HAVEN, NJ 17 ABERDEEN DR SOUTH	08008 1/4A	177300 158500 335800		335800			01	.00 8240.53 4120.27
14	1202 11	0.058 AC WEXFORD .0580	RHATICAN, ANN 19 ABERDEEN DR MENDHAM, NJ 19 ABERDEEN DR SOUTH	07945 1/4A	160400 165000 325400		325400			01	.00 7985.32 3992.66

2625700

0

1202

2895600

5521300

11

1 L i n e	2 Block No. Lot No. Qualification Account No.	3 Land Dimensions Building Description Additional Lots Acreage	4 Owner's Name Address City State Property Location	5 Billing Code Zip Code	6 Land Improvement Total	7 Exemptions Cd. Amount	8 Net Taxable Value	9 Deduct. Cd.Quan.	10 Special Tax Codes	11 Num Units	12 DED AMT 2023 TAX 2024 1ST
1	1202 12	0.078 AC CHELMSFORD .0780	2 TICUSAN, STEFAN/MIHAELA 21 ABERDEEN DR SOUTH MENDHAM, NJ 21 ABERDEEN DR SOUTH	07945 1/4A	168800 167700 336500		336500			01	.00 8257.71 4128.86
2	1202 13	0.078 AC CHELMSFORD .0780	2 RAIMONDO, PAULA LYNNE 44 FLORIE FARM RD MENDHAM, NJ 23 ABERDEEN DR SOUTH	07945 1/4A	168800 139700 308500		308500			01	.00 7570.59 3785.30
3	1202 14	0.051 AC WEXFORD .0510	2 SKUBA, ROBERT A 25 ABERDEEN DR SOUTH MENDHAM, NJ 25 ABERDEEN DR SOUTH	00672 07945 1/4A	157200 143200 300400		300400			01	.00 7371.82 3685.91
4	1202 15	0.058 AC WEXFORD .0580	2 YORK, WENDY A 27 ABERDEEN DR SOUTH MENDHAM, NJ 27 ABERDEEN DR SOUTH	07945 1/4A	176300 178200 354500		354500			01	.00 8699.43 4349.72
5	1301 2	0.175 AC EDENBOROUGH I .1750	2 SCOTT, DARBY ANNE 1 ESSEX DR MENDHAM, NJ 1 ESSEX DR	07945 1/4A	232300 265700 498000		498000			01	.00 12220.92 6110.46
6	1301 3	0.152 AC EDENBOROUGH II .1520	2 COLSON, SUZANNE 3 ESSEX DR MENDHAM, NJ 3 ESSEX DR	07945 1/4A	221300 305000 526300		526300			01	.00 12915.40 6457.70
7	1301 4	0.143 AC ABBOTTSFORD .1430	2 BELLOME, LAURA BARON 5 ESSEX DR MENDHAM, NJ 5 ESSEX DR	00660 07945 1/4A	217300 218000 435300		435300			01	.00 10682.26 5341.13
8	1301 5	0.093 AC BLAKELY II .0930	2 IBARGUENGOITIA, EUGENIO/SAN VICENTE 7 ESSEX DR MENDHAM, NJ 7 ESSEX DR	00660 07945 1/4A	175300 236500 411800		411800			01	.00 10105.57 5052.79
9	1301 6	0.092 AC BLAKELY II .0920	2 DUFFY, URSULA 9 ESSEX DR MENDHAM, NJ 9 ESSEX DR	07945 1/4A	175000 214400 389400		389400			01	.00 9555.88 4777.94
10	1301 7	0.175 AC ABBOTTSFORD .1750	2 MEYERS, RALPH J & FLORENCE 11 ESSEX DR MENDHAM, NJ 11 ESSEX DR	07945 1/4A	232400 224700 457100		457100			01	.00 11217.23 5608.62
11	1301 8	0.124 AC EDENBOROUGH I .1240	2 KILGORE, HARDEE C III/JUDITH G 13 ESSEX DR MENDHAM, NJ 13 ESSEX DR	07945 1/4A	207900 300200 508100		508100	V 1 02		01	250.00 12218.77 6109.39
12	1301 9	0.146 AC EDENBOROUGH II .1460	2 SCARLETT, LINDLEY C/CHRISTINE K 15 ESSEX DR MENDHAM, NJ 15 ESSEX DR	07945 1/4A	218500 297100 515600		515600			01	.00 12652.82 6326.41
13	1401 1	0.280 AC 2S F G1 .2800	2 77 TOVA LLC 970 E 28TH ST BROOKLYN, NY 77 E MAIN ST	11210 1/4A	259200 202700 461900		461900			01	.00 11335.03 5667.52
14	1401 2	0.520 AC 2S S G2 .5200	2 GAY, MATTHEW T/PATRICIA 75 E.MAIN ST MENDHAM, NJ 75 E MAIN ST	07945 1/4A	279900 285100 565000		565000			01	.00 13865.10 6932.55

1 L i n e	2 Block No. Lot No. Qualification Account No.	3 Land Dimensions Building Description Additional Lots Acreage	4 Owner's Name Address City State Property Location	5 Billing Code Zip Code	6 Land Improvement Total	7 Exemptions Cd. Amount	8 Net Taxable Value	9 Deduct. Cd.Quan.	10 Special Tax Codes	11 Num Units	12 DED AMT 2023 TAX 2024 1ST
1	1401 3	0.580 AC 1S F G2 .5800	73 E MAIN ST CO. 73 E MAIN ST MENDHAM, NJ 73 E MAIN ST	00660 07945 1/4A	268500 106500 375000		375000			01	.00 9202.50 4601.25
2	1401 4	0.580 AC 1SF G2 .5800	PALMIERI, ANTHONY J & JOAN C 71 E MAIN ST MENDHAM, NJ 71 E MAIN ST	07945 1/4A	282600 158200 440800		440800	V 1 02		01	250.00 10567.23 5283.62
3	1401 5	0.520 AC 1S F G2 .5200	COLE, MARY L 69 E MAIN ST MENDHAM, NJ 69 E MAIN ST	00672 07945 1/4A	279900 60100 340000		340000			01	.00 8343.60 4171.80
4	1401 6	0.520 AC 2S F G2 .5200	WALKER, CHARLES/MAUREEN 67 E MAIN ST MENDHAM, NJ 67 E MAIN ST	07945 1/4A	251900 181900 433800		433800			01	.00 10645.45 5322.73
5	1401 7	1.0 AC 1S F 2 2S F G3P 1.0000	ROWE CHARLES F PO BOX 422 IRONIA, NJ 63 E MAIN ST	07845 1/2A	301500 335000 636500		636500			01	.00 15619.71 7809.86
6	1401 7 QFARM	6.440 AC 6.4400	ROWE CHARLES F PO BOX 422 IRONIA, NJ 63 E. MAIN ST	07845 1/2A	6100 0 6100		6100				.00 26.99 13.50
7	1401 8	23.160 AC PUBLIC HIGH SCH 23.1600	BD OF EDUC W MORRIS REG HIGH SCHOOL 65-1/2 E MAIN ST MENDHAM, NJ 65-1/2 E MAIN ST	07945 1/2A	2316000 79300 2395300		*EXEMPT*				.00 .00 .00
8	1401 9	23.750 AC PUBLIC HIGH SCH 23.7500	BD OF EDUC W MORRIS REG HS DISTRICT E MAIN ST MENDHAM, NJ E MAIN ST	07945	2375000 20849100 23224100		*EXEMPT*				.00 .00 .00
9	1401 10	2.200 AC 2S F 1.5S F 2S 2.2000	LYNCH, JOSEPH/JENNIFER 22 TALMAGE RD MENDHAM, NJ 22 TALMAGE RD	00660 07945 1-AC	384800 1114800 1499600		1499600			01	.00 36800.18 18400.09
10	1401 10.01	1.006 AC 1.0060	DUVA, JAMES/PAULA 30 TALMAGE RD MENDHAM, NJ 30 TALMAGE RD	07945	328000 806200 1134200		1134200			01	.00 27833.27 13916.64
11	1401 10.02	1.0 AC 1.0000	GUARENTE, CRAIG A/CHRISTINE D 3 WINDYMERE LN MENDHAM, NJ 3 WINDYMERE LN	00672 07945	400000 809100 1209100		1209100			01	.00 29671.31 14835.66
12	1401 10.03	1.010 AC 1.0100	SMART, BRENDA M/HIPOLIT, CHRISTINE 5 WINDYMERE LN MENDHAM, NJ 5 WINDYMERE LN	07945 1 AC	400500 790200 1190700		1190700			01	.00 29219.78 14609.89
13	1401 10.04	3.60 AC 3.6000	LA ROSA, JEFFREY T/AMY HAUSER 7 WINDYMERE LN MENDHAM, NJ 7 WINDYMERE LN	07945 1 AC	503500 871500 1375000		1375000			01	.00 33742.50 16871.25
14	1401 10.05	1.141 AC 1.1410	MILLER, CHRISTOPHER MICHAEL/LISA M C 8 WINDYMERE LN MENDHAM, NJ 8 WINDYMERE LN	07945 1 AC	407100 854900 1262000		1262000			01	.00 30969.49 15484.75

1 L i n e	2 Block No. Lot No. Qualification Account No.	3 Land Dimensions Building Description Additional Lots Acreage	4 Prop. Class	5 Owner's Name Address City State Property Location	6 Billing Code Zip Code	7 Land Improvement Total	8 Exemptions Cd. Amount	9 Net Taxable Value	10 Deduct. Cd.Quan.	11 Special Tax Codes	12 Num Units	13 DED AMT 2023 TAX 2024 1ST
1	1401 10.06	1.010 AC 1.0100	2	CARVELLI, PAUL F 6 WINDYMER LN MENDHAM, NJ 6 WINDYMER LN	00660 07945 1 AC	400500 689500 1090000		1090000			01	.00 26748.60 13374.30
2	1401 10.07	1.0 AC 1.0000	2	4 WINDYMER LN CO. 4 WINDYMER LN MENDHAM, NJ 4 WINDYMER LN	00660 07945 1 AC	400000 823400 1223400		1223400			01	.00 30022.24 15011.12
3	1401 10.08	1.0 AC 1.0000	2	MURPHY, GEORGE F FOURTH/CATHERINE R 2 WINDYMER LN MENDHAM, NJ 2 WINDYMER LN	00672 07945 1 AC	400000 700000 1100000		1100000			01	.00 26994.00 13497.00
4	1401 11	1.020 AC 1.0200	2	LANAHAN, KEVIN J & MEGAN A 44 TALMAGE RD MENDHAM, NJ 44 TALMAGE RD	00660 07945 1-AC	328700 239400 568100		568100			01	.00 13941.17 6970.59
5	1401 12	0.990 AC .9900	2	RUZIS, GRIGORIY/BYRDIN, FRANCES 48 TALMAGE RD MENDHAM, NJ 48 TALMAGE RD	00660 07945 1-AC	310100 230300 540400		540400			01	.00 13261.42 6630.71
6	1401 13	1.020 AC 1.0200	2	KUTZ, ADOLF & CHRISTA 6 BROOKFIELD WAY MENDHAM, NJ 6 BROOKFIELD WAY	00660 07945 1-AC	346000 204900 550900		550900			01	.00 13519.09 6759.55
7	1401 14	1.024 AC 1.0240	2	VALLES, PETER J & BARBARA L 10 BROOKFIELD WAY MENDHAM, NJ 10 BROOKFIELD WAY	00660 07945 1-AC	346200 271500 617700		617700	V 1 02		01	250.00 15158.36 7579.18
8	1401 15	1.000 AC 1.0000	2	VINCE, BRYAN P 14 BROOKFIELD WAY MENDHAM, NJ 14 BROOKFIELD WAY	00672 07945 1-AC	345000 415600 760600		760600			01	.00 18665.12 9332.56
9	1401 15.01	0.926 AC .9260	1	NOTARO, ERNEST & BINTA WINDYMER LN REAR MENDHAM, NJ WINDYMER LN REAR	07945 1-AC	34700 0 34700		34700				.00 851.54 425.77
10	1401 16	1.020 AC 1.0200	2	MILLER, DANIEL W & JUDITH M 18 BROOKFIELD WAY MENDHAM, NJ 18 BROOKFIELD WAY	07945 1-AC	346000 380500 726500		726500			01	.00 17828.31 8914.16
11	1401 17	1.410 AC 1.4100	2	ANDREWS, MICHELE K 24 BROOKFIELD WAY MENDHAM, NJ 24 BROOKFIELD WAY	00672 07945 1-AC	347200 177000 524200		524200	V 1 02		01	250.00 12613.87 6306.94
12	1401 18	1.070 AC 1.0700	2	ANTONIUS, ROBERT F & CHRISTINE F 21 BROOKFIELD WAY MENDHAM, NJ 21 BROOKFIELD WAY	00660 07945 1-AC	331100 312700 643800		643800			01	.00 15798.85 7899.43
13	1401 19	1.028 AC 1.0280	2	STERN, TARA 17 BROOKFIELD WAY MENDHAM, NJ 17 BROOKFIELD WAY	00660 07945 1-AC	346400 261300 607700		607700			01	.00 14912.96 7456.48
14	1401 20	1.071 AC 1.0710	2	LONERGAN, PATRICK/GLORIA 9 BROOKFIELD WAY MENDHAM, NJ 9 BROOKFIELD WAY	07945 1-AC	348600 263100 611700		611700			01	.00 15011.12 7505.56

1 L i n e	2 Block No. Lot No. Qualification Account No.	3 Land Dimensions Building Description Additional Lots Acreage	4 Owner's Name Address City State Property Location	5 Billing Code Zip Code	6 Land Improvement Total	7 Exemptions Cd. Amount	8 Net Taxable Value	9 Deduct. Cd.Quan.	10 Special Tax Codes	11 Num Units	12 DED AMT 2023 TAX 2024 1ST
1	1401 21	1.380 AC 1.3800	ACKERMAN, DOUGLAS/DIANNE 5 BROOKFIELD WAY MENDHAM, NJ 5 BROOKFIELD WAY	00660 07945 1-AC	364000 384000 748000		748000			01	.00 18355.92 9177.96
2	1401 22	1.410 AC 1.4100	ZAFFARESE, FIORELLA A & SALVATORE N 3 BROOKFIELD WAY MENDHAM, NJ 3 BROOKFIELD WAY	07945 1-AC	365500 214900 580400		580400	V 1 02		01	250.00 13993.02 6996.51
3	1401 23	0.980 AC .9800	LA FERA, ANGELA 1 BROOKFIELD WAY MENDHAM, NJ 1 BROOKFIELD WAY	07945 1-AC	344000 264400 608400		608400	S 1 01		01	250.00 14680.14 7340.07
4	1401 24	1.020 AC 1.0200	CHARLEIGH SADIE LLC 62 TALMAGE RD MENDHAM, NJ 62 TALMAGE RD	07945 1-AC	328700 481000 809700		809700			01	.00 19870.04 9935.02
5	1401 25	1.020 AC 2SF G 1.0200	LUO, HAOKUAN 70 TALMAGE RD MENDHAM, NJ 70 TALMAGE RD	07945 1-AC	328700 373800 702500		702500			01	.00 17239.35 8619.68
6	1401 26	1.0 AC 1.0000	MARCHESI, JAMES/TRACY 80 TALMAGE RD MENDHAM, NJ 80 TALMAGE RD	00660 07945 1-AC	327800 309900 637700		637700			01	.00 15649.16 7824.58
7	1401 27	0.750 AC 2S F 2AG .7500	SORICELLI, ALBERT J JR/ANGELA TRUST 41 COVENTRY RD MENDHAM, NJ 41 COVENTRY RD	07945 1-AC	346800 497000 843800		843800			01	.00 20706.85 10353.43
8	1401 28	0.750 AC 2S F 2AG .7500	DALY, IAN GRANT/CHERIE SUE 39 COVENTRY RD MENDHAM, NJ 39 COVENTRY RD	00660 07945 1-AC	346800 498400 845200		845200			01	.00 20741.21 10370.61
9	1401 29	0.750 AC .7500	HARRELSON, KRIS & KIMBERLY 37 COVENTRY RD MENDHAM, NJ 37 COVENTRY RD	00660 07945 1-AC	346800 713800 1060600		1060600			01	.00 26027.12 13013.56
10	1401 30	0.750 AC .7500	SHAH, KUNAL ASHOK 35 COVENTRY RD MENDHAM, NJ 35 COVENTRY RD	00660 07945 1-AC	339600 412500 752100		752100			01	.00 18456.53 9228.27
11	1401 31	0.980 AC .9800	KILROY, STEPHEN P & JENNIFER 33 COVENTRY RD MENDHAM, NJ 33 COVENTRY RD	00660 07945 1-AC	350600 593200 943800		943800			01	.00 23160.85 11580.43
12	1401 32	1.010 AC 1.0100	VALLI, RUDY J & MARY ANNE 31 COVENTRY RD MENDHAM, NJ 31 COVENTRY RD	07945 1-AC	352000 556200 908200		908200			01	.00 22287.23 11143.62
13	1401 33	0.770 AC .7700	SCEUSA, PETER J/CHRISTINA L 29 COVENTRY RD MENDHAM, NJ 29 COVENTRY RD	07945 1-AC	358500 660400 1018900		1018900	V 1 02		01	250.00 24753.81 12376.91
14	1401 34	0.760 AC .7600	SCHOENBRODT, FREDERICK K SECOND/ETAL 27 COVENTRY RD MENDHAM, NJ 27 COVENTRY RD	00660 07945 1-AC	358000 565200 923200		923200			01	.00 22655.34 11327.67

V02 500

4857800

0

1401

S01 250

6524700

11382500

34

1 L i n e	2 Block No. Lot No. Qualification Account No.	3 Land Dimensions Building Description Additional Lots Acreage	Prop. Class	4 Owner's Name Address City State Property Location	Billing Code Zip Code	5 Land Improvement Total	6 Exemptions Cd. Amount	7 Net Taxable Value	8 Deduct. Cd.Quan.	9 Special Tax Codes	10 Num Units	12 DED AMT 2023 TAX 2024 1ST
1	1401 35	0.760 AC .7600	2	TRANK, LAURIE 25 COVENTRY RD MENDHAM, NJ 25 COVENTRY RD	07945 1-AC	358000 605900 963900		963900			01	.00 23654.11 11827.06
2	1401 36	0.760 AC .7600	2	KLAYMAN/ROBERTS, MURRAY/JUDY 23 COVENTRY RD MENDHAM, NJ 23 COVENTRY RD	07945 1-AC	358000 480600 838600		838600			01	.00 20579.24 10289.62
3	1401 37	10.370 AC 10.3700	15C	BOROUGH OF MENDHAM 2 WEST MAIN ST MENDHAM, NJ COVENTRY RD	07945 1-AC	838500 0 838500		*EXEMPT*				.00 .00 .00
4	1401 38	0.920 AC .9200	2	APPELBAUM, LOREN & SUSAN 19 COVENTRY RD MENDHAM, NJ 19 COVENTRY RD	07945 1-AC	366000 475500 841500		841500			01	.00 20650.41 10325.21
5	1401 39	1.004 AC 1.0040	2	VIOLA, CORRIE FARISON/JOSEPH C 17 COVENTRY RD MENDHAM, NJ 17 COVENTRY RD	00672 07945 1-AC	370200 596800 967000		967000			01	.00 23730.18 11865.09
6	1401 40	0.780 AC .7800	2	TUTHILL, JEFFREY J/BRIANNE 15 COVENTRY RD MENDHAM, NJ 15 COVENTRY RD	00660 07945 1-AC	359000 466500 825500		825500			01	.00 20257.77 10128.89
7	1401 41	0.790 AC .7900	2	VAN DEN HENDE, MARK J & CAROL C 11 COVENTRY RD MENDHAM, NJ 11 COVENTRY RD	07945 1-AC	359500 586800 946300		946300			01	.00 23222.20 11611.10
8	1401 42	0.900 AC .9000	2	WATTS, JONATHAN L/DANIELLE A 9 COVENTRY RD MENDHAM, NJ 9 COVENTRY RD	07945 1-AC	365000 420800 785800		785800			01	.00 19283.53 9641.77
9	1401 43	1.280 AC 1.2800	2	KARPINSKI, STEVEN & GRUPPUSO, DONNA 7 COVENTRY RD MENDHAM, NJ 7 COVENTRY RD	00672 07945 1-AC	384000 508900 892900		892900			01	.00 21911.77 10955.89
10	1401 44	1.550 AC 1.5500	2	FRIEDMAN JONATHAN M. & LINDA K. 3 COVENTRY RD MENDHAM, NJ 3 COVENTRY RD	00660 07945 1-AC	397500 520100 917600		917600	V 1 02		01	250.00 22267.90 11133.95
11	1401 45	1.200 AC 2S B OB2 1.2000	2	MORRIS/BUBROW, DANIEL D/KEITH 130 TALMAGE RD MENDHAM, NJ 130 TALMAGE RD	07945 1-AC	320400 168400 488800		488800			01	.00 11995.15 5997.58
12	1401 46	1.310 AC 2S F OB2 1.3100	2	REPETTO, JESUS/ALLISON BINNION 144 TALMAGE RD MENDHAM, NJ 144 TALMAGE RD	07945 1-AC	342500 304300 646800		646800			01	.00 15622.47 7811.24
13	1401 47	1.400 AC 2S F 2AG 1.4000	2	BILLER, HARTMUT E & GERTRAUD E 3 DEMAREST DR MENDHAM, NJ 3 DEMAREST DR	00660 07945 1-AC	390000 618200 1008200		1008200			01	.00 24741.23 12370.62
14	1401 48	0.760 AC .7600	2	CLAUSEN, FRANK C & GLORIA J 4 DEMAREST DR MENDHAM, NJ 4 DEMAREST DR	07945 1-AC	347300 399400 746700		746700	V 1 02		01	250.00 18074.02 9037.01

1 L i n e	2 Block No. Lot No. Qualification Account No.	3 Land Dimensions Building Description Additional Lots Acreage	4 Owner's Name Address City State Property Location	5 Billing Code Zip Code	6 Land Improvement Total	7 Exemptions Cd. Amount	8 Net Taxable Value	9 Deduct. Cd.Quan.	10 Special Tax Codes	11 Num Units	12 DED AMT 2023 TAX 2024 1ST
1	1401 49	0.760 AC .7600	2 TIMONEY, GAVIN J/MARGARET M 6 DEMAREST DR MENDHAM, NJ 6 DEMAREST DR	07945 1-AC	347300 518500 865800		865800			01	.00 21246.73 10623.37
2	1401 50	0.760 AC .7600	2 ACEVEDO, ANTHONY/LISETTE 8 DEMAREST DR MENDHAM, NJ 8 DEMAREST DR	00660 07945 1-AC	347300 471700 819000		819000			01	.00 20098.26 10049.13
3	1401 51	0.760 AC .7600	2 MORTON, LANCE G TRUS 10 DEMAREST DR MENDHAM, NJ 10 DEMAREST DR	00597 07945 1-AC	347300 616000 963300		963300			01	.00 23639.38 11819.69
4	1401 52	0.830 AC .8300	2 VILLANI, JOHN T/PATRICIA 17 DEMAREST DR MENDHAM, NJ 17 DEMAREST DR	07945 1-AC	350700 635400 986100		986100			01	.00 24198.89 12099.45
5	1401 53	0.730 AC .7300	2 CERCHIO, DAVID/VANESSA 15 DEMAREST DR MENDHAM, NJ 15 DEMAREST DR	00660 07945 1-AC	345800 556500 902300		902300			01	.00 22142.44 11071.22
6	1401 54	0.790 AC .7900	2 KEATING, BRADLEY T/STACY 11 DEMAREST DR MENDHAM, NJ 11 DEMAREST DR	00672 07945 1-AC	348700 577700 926400		926400			01	.00 22733.86 11366.93
7	1401 55	0.770 AC 2S F 3AG .7700	2 LOURES, GEORGE THIRD/PERRITT, RENAY 9 DEMAREST DR MENDHAM, NJ 9 DEMAREST DR	00660 07945 1-AC	347700 511400 859100		859100			01	.00 21082.31 10541.16
8	1401 56	0.760 AC 2S F 2AG .7600	2 MC GOEY, JOHN & RODRIGUES, NANCY 7 DEMAREST DR MENDHAM, NJ 7 DEMAREST DR	07945 1-AC	347300 572000 919300		919300			01	.00 22559.62 11279.81
9	1401 57	2.11 AC 1.5SF POOL 2.1100	2 MURPHY, JOHN E/O BRIEN, CAROLINE 154 TALMAGE RD MENDHAM, NJ 154 TALMAGE RD	07945 1-AC	380500 500700 881200		881200			01	.00 21374.65 10687.33
10	1401 57.01	1.89 AC 1.8900	2 PETERS, MICHAEL/MARY BETH 5 DEMAREST DR MENDHAM, NJ 5 DEMAREST DR	07945 1 AC	414500 454400 868900		868900			01	.00 21322.81 10661.41
11	1401 58	2.160 AC 2S F G2 2.1600	2 PATULLO, ANTHONY F/CATHERINE M DUDIS 164 TALMAGE RD MENDHAM, NJ 164 TALMAGE RD	00660 07945 3-AC	382900 263100 646000		646000			01	.00 15852.84 7926.42
12	1401 59	1.720 AC 2SF POOL 1.7200	2 WARCOLA, STEVEN 4 COLVILLE DR MENDHAM, NJ 4 COLVILLE DR	00660 07945 3-AC	392400 301700 694100		694100			01	.00 17033.21 8516.61
13	1401 60	1.900 AC 1.5S F G2 1.9000	2 SEELIG, ROBERT A & NANCY O 51 LOWERY LN MENDHAM, NJ 51 LOWERY LN	07945 3-AC	445000 189500 634500		634500	V 1 02		01	250.00 15320.63 7660.32
14	1401 61	2.020 AC 2S F G2 2.0200	2 CRUTCHLOW, WILLIAM O & CHRISTINE M 45 LOWERY LN MENDHAM, NJ 45 LOWERY LN	07945 3-AC	451000 747500 1198500		1198500			01	.00 29411.19 14705.60

1 L i n e	2 Block No. Lot No. Qualification Account No.	3 Land Dimensions Building Description Additional Lots Acreage	4 Owner's Name Address City State Property Location	5 Billing Code Zip Code	6 Land Improvement Total	7 Exemptions Cd. Amount	8 Net Taxable Value	9 Deduct. Cd.Quan.	10 Special Tax Codes	11 Num Units	12 DED AMT 2023 TAX 2024 1ST
1	1401 62	3.030 AC 2S F G2 3.0300	2 GIBLIN, E BURKE & GAIL A 39 LOWERY LN MENDHAM, NJ 39 LOWERY LN	00660 07945 3-AC	501500 491500 993000		993000			01	.00 24368.22 12184.11
2	1401 63	2.780 AC 2S F G2 2.7800	2 ANGIOLILLO, VINCENT & PAMELA A 33 LOWERY LN MENDHAM, NJ 33 LOWERY LN	00660 07945 3-AC	489000 356900 845900		845900			01	.00 20758.39 10379.20
3	1401 64	4.290 AC 4.2900	15F WALKER, JAMES HERSCHEL/HUCHUN, AVA 27 LOWERY LN MENDHAM, NJ 27 LOWERY LN	00660 07945 3-AC	564500 617600 1182100		*EXEMPT*			01	.00 .00 .00
4	1401 65	3.050 AC 1SF G2 POOL 3.0500	2 NESVOLD, LIBBY 21 LOWERY LN MENDHAM, NJ 21 LOWERY LN	07945 3-AC	407000 290800 697800		697800			01	.00 17124.01 8562.01
5	1401 66	2.500 AC 1.5S F G3 2.5000	2 WARD, DEBORAH E & GONZALEZ, IVAN D 15 LOWERY LN MENDHAM, NJ 15 LOWERY LN	00660 07945 3-AC	475000 383900 858900		858900			01	.00 21077.41 10538.71
6	1401 67	0.01 AC ASSD BY MEN TWP .0100	1 LLOYD, WILLIAM P. 17 LOWERY LN MENDHAM, NJ 17 LOWERY LN	07945	0 0 0						.00 .00 .00
7	1401 68	2.170 AC CHURCH 2.1700	15D GRACE LUTHERAN CHURCH 65 E MAIN ST MENDHAM, NJ 65 E MAIN ST	07945 1/2A	393500 0 393500		*EXEMPT*				.00 .00 .00
8	1402 1	0.870 AC .8700	2 FEHLING, GERARD F/MARIA H 2 COVENTRY RD MENDHAM, NJ 2 COVENTRY RD	00660 07945 1-AC	363500 504500 868000		868000			01	.00 21300.72 10650.36
9	1402 2	0.810 AC .8100	2 MINHAS, KANWARJIT & REENA 4 COVENTRY RD MENDHAM, NJ 4 COVENTRY RD	00672 07945 1-AC	360500 507100 867600		867600			01	.00 21290.90 10645.45
10	1402 3	0.750 AC .7500	2 HALL, DENNIS R/MAUREEN W 6 COVENTRY RD MENDHAM, NJ 6 COVENTRY RD	00672 07945 1-AC	357500 632400 989900		989900			01	.00 24292.15 12146.08
11	1402 4	0.760 AC .7600	2 AYUB, MOHAMMED & NUDRAT 8 COVENTRY RD MENDHAM, NJ 8 COVENTRY RD	00660 07945 1-AC	358000 509200 867200		867200			01	.00 21281.09 10640.55
12	1402 5	0.680 AC .6800	2 COUTTS, MARK A & LAURA V 10 COVENTRY RD MENDHAM, NJ 10 COVENTRY RD	00660 07945 1-AC	354000 428200 782200		782200			01	.00 19195.19 9597.60
13	1402 6	1.260 AC 1.2600	2 BECK, JOHN E. & MARTHA P. 16 COVENTRY RD MENDHAM, NJ 16 COVENTRY RD	00660 07945 1-AC	324300 475000 799300		799300	V 1 02		01	250.00 19364.82 9682.41
14	1402 7	0.780 AC .7800	2 RUSSO, WILLIAM C FOURTH/LIZA MARIE 18 COVENTRY RD MENDHAM, NJ 18 COVENTRY RD	07945 1-AC	359000 500000 859000		859000			01	.00 21079.86 10539.93

1 L i n e	2 Block No. Lot No. Qualification Account No.	3 Land Dimensions Building Description Additional Lots Acreage	Prop. Class	4 Owner's Name Address City State Property Location	Billing Code Zip Code	5 Land Improvement Total	6 Exemptions Cd. Amount	7 Net Taxable Value	8 Deduct. Cd.Quan.	9 Special Tax Codes	10 Num Units	12 DED AMT 2023 TAX 2024 1ST
1	1403 1	0.430 AC PARK .4300	15C	BOROUGH OF MENDHAM 2 WEST MAIN ST MENDHAM, NJ COLD HILL RD & E MAIN ST	07945 LB	558000 0 558000		*EXEMPT*			.00 .00 .00	
2	1501 1	0.360 AC 2S F 1S F 1S F .3600	4A	ONE MAIN STREET LLC 7 BUDDY LN MORRISTOWN, NJ 1 E MAIN ST	07960 B	516000 1011000 1527000		1527000			.00 37472.58 18736.29	
3	1501 2	0.100 AC 2S F G1 .1000	4A	JAS MENDHAM LLC 4 HILLTOP RD MENDHAM, NJ 4 HILLTOP RD	07945 B	360000 210300 570300		570300			.00 13995.16 6997.58	
4	1501 3	0.210 AC 2S F G3 .2100	4A	POGGI, JARROD 26 COLD HILL RD MENDHAM, NJ 5 E MAIN ST	07945 B	426000 288700 714700		714700			.00 17538.74 8769.37	
5	1501 4 X	1.236 AC CHURCH & PARSON L40 1.2360	15D	ST MARKS, RECTOR, WARDENS & VESTRY 7 E MAIN ST MENDHAM, NJ 7 E MAIN ST	07945 B	1041600 739600 1781200		*EXEMPT*			.00 .00 .00	
6	1501 5	0.160 AC 3S F .1600	4A	13 EAST MAIN LLC 145 JULIAN RD WARWICK, RI 13 E MAIN ST	02889 B	396000 144000 540000		540000 *PARTIAL*			.00 13251.60 6625.80	
7	1501 6	0.260 AC 2S F G2 OB1 .2600	4A	15 MAIN STREET LLC 7 BUDDY LN MORRISTOWN, NJ 15 E MAIN ST	07960 B	456000 243300 699300		699300			.00 17160.82 8580.41	
8	1501 7	0.380 AC 2S F OB1 .3800	4A	PEAPACK-GLADSTONE BANK PO BOX 700 BEDMINSTER, NJ 17 E MAIN ST	07921 B	528000 412000 940000		940000			.00 23067.60 11533.80	
9	1501 8	0.560 AC .5600	4A	CFW MEDICAL BUILDING LLC 11 CLAIRE DR WARREN, NJ 19 E MAIN ST	07059 B	496100 502400 998500		998500			.00 24503.19 12251.60	
10	1501 9	0.250 AC 2SF .2500	2	CITILAND FOOD INC 21 E MAIN ST MENDHAM, NJ 21 E MAIN ST	07945 B	360000 200000 560000		560000			.00 12270.00 6135.00	
11	1501 9.01	0.022 AC ACCESS VIA ROW .0220	15A	BRD OF EDUCATION BOROUGH OF MENDHAM 100 DEAN RD MENDHAM, NJ E MAIN ST R.O.W.	07945 1/2A	2200 0 2200		*EXEMPT*			.00 .00 .00	
12	1501 9.02	0.240 AC .2400	4A	CFW MEDICAL BUILDING LLC 11 CLAIRE DR WARREN, NJ E MAIN ST R.O.W.	07059 B	144000 37500 181500		181500			.00 4454.01 2227.01	
13	1501 10	0.410 AC 2S F OB1 .4100	4A	23 EAST MAIN ST LLC 35 ABBETT AVE MORRISTOWN, NJ 23 E MAIN ST	07960 B	273000 185600 458600		458600			.00 11254.04 5627.02	
14	1501 11	1.0 AC DUNKIN DONUTS 1.0000	4A	ARYAN AT MENDHAM LLC 61 MORRIS ST MORRISTOWN, NJ 25 E MAIN ST	07960 B	675000 530800 1205800		1205800			.00 29590.34 14795.17	

4630100

0

1501

3765600

8395700

11

1 L i n e	2 Block No. Lot No. Qualification Account No.	3 Land Dimensions Building Description Additional Lots Acreage	4 Owner's Name Address City State Property Location	5 Billing Code Zip Code	6 Land Improvement Total	7 Exemptions Cd. Amount	8 Net Taxable Value	9 Deduct. Cd.Quan.	10 Special Tax Codes	11 Num Units	12 DED AMT 2023 TAX 2024 1ST
1	1501 12	0.430 AC 1.5S S G1 .4300	4A JERICO FALLS REALTY LLC 27 E MAIN ST MENDHAM, NJ 27 E MAIN ST	07945 B	418500 221000 639500		639500				.00 15693.33 7846.67
2	1501 13	1.400 AC 1S S OBI 1.4000	4A 29 E. MAIN REALTY LLC 26 E MAIN ST MENDHAM, NJ 29 E MAIN ST	07945 B	840000 150000 990000		990000				.00 24294.60 12147.30
3	1501 14	1.300 AC 2S F 1.3000	2 MEZZO, STEPHEN PAUL/JENNIFER LYNN 33 E MAIN ST MENDHAM, NJ 33 E MAIN ST	07945 1/4A	299300 207100 506400		506400			01	.00 12427.06 6213.53
4	1501 15	2.200 AC 2S G1 2.2000	2 HILL, BRYAN A/DANIJELA IVELJA- 35 E MAIN ST MENDHAM, NJ 35 E MAIN ST	07945 1/2A	00660 355500 488200 843700		843700			01	.00 20704.40 10352.20
5	1501 16	0.310 AC 2SF G3 .3100	2 PAN, ROSALIE 2 EAGLE NEST RD MORRISTOWN, NJ 39 E MAIN ST	07960 1/4A	261900 224200 486100		486100			02	.00 11928.89 5964.45
6	1501 17	1.910 AC 1.5S F 2AG 1.9100	2 SCHUPACK, JEFFREY J/MAURA K 37 E MAIN ST MENDHAM, NJ 37 E MAIN ST	07945 1/2A	00660 343400 535500 878900		878900			01	.00 21568.21 10784.11
7	1501 18	0.400 AC 2S F OBI .4000	2 JAECKLE, J EDWARD & JEANNE N 41 E MAIN ST MENDHAM, NJ 41 E MAIN ST	07945 1/4A	00660 270000 225800 495800		495800			01	.00 12166.93 6083.47
8	1501 19	0.240 AC 2S F OB2 .2400	2 SCHARFENBERG, SUSAN 43 E MAIN ST MENDHAM, NJ 43 E MAIN ST	07945 1/4A	255600 153300 408900		408900			01	.00 10034.41 5017.21
9	1501 20	0.210 AC 2S F OBI .2100	2 BANDON PROPERTIES 14 LAKE DR MENDHAM, NJ 45 E MAIN ST	07945 1/4A	252900 203800 456700		456700			01	.00 11207.42 5603.71
10	1501 21	0.820 AC 2S F OBI .8200	2 GUNERI, DRINA 133 SHADY LN RANDOLPH, NJ 47 E MAIN ST	07869 1/2A	00660 278700 113600 392300		392300			01	.00 9627.04 4813.52
11	1501 22	0.270 AC 2S F G1 .2700	2 ADAMS, DEBBIE REY 49 E MAIN ST MENDHAM, NJ 49 E MAIN ST	07945 1/4A	00672 258300 108700 367000		367000			01	.00 9006.18 4503.09
12	1501 23	0.430 AC 2.5S F .4300	2 BRYK, THOMAS 51 E MAIN ST MENDHAM, NJ 51 E MAIN ST	07945 1/4A	272700 202300 475000		475000 *PARTIAL*			02	.00 11656.50 5828.25
13	1501 24	0.520 AC 1.5S F G1 OBI .5200	2 DAVID, KATHRYN/ORTIZ, JESSE 53 E MAIN ST MENDHAM, NJ 53 E MAIN ST	07945 1/4A	00660 279900 149300 429200		429200			01	.00 10532.57 5266.29
14	1501 25	0.350 AC 2S F G1 .3500	2 LAWRIE, ELLIOTT S & JEAN 55 E MAIN ST MENDHAM, NJ 55 E MAIN ST	07945 1/4A	265500 120800 386300		386300			01	.00 9479.80 4739.90

4652200

0

1501

3103600

7755800

25

1 L i n e	2 Block No. Lot No. Qualification Account No.	3 Land Dimensions Building Description Additional Lots Acreage	Prop. Class	4 Owner's Name Address City State Property Location	Billing Code Zip Code	5 Land Improvement Total	6 Exemptions Cd. Amount	7 Net Taxable Value	8 Deduct. Cd.Quan.	9 Special Tax Codes	10 Num Units	12 DED AMT 2023 TAX 2024 1ST
1	1501 26	1.640 AC 1S B G2 OB3 1.6400	2	MAGUIRE, F GREGORY III/ABBY S 57 E MAIN ST MENDHAM, NJ 57 E MAIN ST	00672 07945 1/4A	367000 508500 875500		875500			01	.00 21484.77 10742.39
2	1501 27	0.360 AC 1.5S F G1 .3600	2	MC FADYEN, JOHN/SHERRI 59 E MAIN ST MENDHAM, NJ 59 E MAIN ST	07059 1/4A	266400 101300 367700		367700			01	.00 9023.36 4511.68
3	1501 28	5.098 AC 1.5S F OB1 30 5.0980	2	O NEILL, THOMAS JAMES/ELISE GRACE 4 TALMAGE RD MENDHAM, NJ 4 TALMAGE RD	00660 07945 1-AC	397000 267700 664700		664700			01	.00 16311.74 8155.87
4	1501 29	1.350 AC 2.5S S G2 OB1 P 1.3500	2	LEVINE, CRAIG/VLCEK, LISA 2 TALMAGE RD MENDHAM, NJ 2 TALMAGE RD	00660 07945 1-AC	337500 462500 800000		800000			01	.00 19632.00 9816.00
5	1501 31	2.650 AC CHURCH 2.6500	15D	FIRST PRESBYTERIAN CHURCH 20 HILLTOP RD MENDHAM, NJ 20 HILLTOP RD	07945 1/4A	427500 631600 1059100		*EXEMPT*				.00 .00 .00
6	1501 33	17.210 AC CEMETERY 17.2100	15E	MENDHAM CEMETERY ASSOC INC 18 HILLTOP RD MENDHAM, NJ 18 HILLTOP RD	07945 1/2A	1721000 32100 1753100		*EXEMPT*				.00 .00 .00
7	1501 34	1.790 AC PARSONAGE 1.7900	15D	FIRST PRESBYTERIAN CHURCH 16 HILLTOP RD MENDHAM, NJ 16 HILLTOP RD	07945 1/4A	384500 1398000 1782500		*EXEMPT*				.00 .00 .00
8	1501 35	11.600 AC PUBLIC SCHOOL 11.6000	15A	BRD OF EDUCATION BOROUGH OF MENDHAM 100 DEAN RD MENDHAM, NJ 12 HILLTOP RD	07945 1/2A	1160000 8751700 9911700		*EXEMPT*				.00 .00 .00
9	1501 37	0.460 AC PUBLIC LIBRARY .4600	15F	MENDHAM FREE PUBLIC LIBRARY 10 HILLTOP RD MENDHAM, NJ 10 HILLTOP RD	07945 1/4A	316000 246600 562600		*EXEMPT*				.00 .00 .00
10	1501 38	1.0 AC 2S F 2AG 1.0000	4A	DAY, THOMAS E/KATHLEEN 8 HILLTOP RD MENDHAM, NJ 8 HILLTOP RD	00045 07945 B	765000 892800 1657800		1657800				.00 40682.41 20341.21
11	1501 41	0.470 AC 2SF OB2 .4700	4A	ACORN HOLDINGS LLC 6 HILLTOP RD MENDHAM, NJ 6 HILLTOP RD	07945 B	582000 368000 950000		950000				.00 23313.00 11656.50
12	1601 1	2.916 AC 2S F G3 OB2 2.9160	2	CAVANAUGH, BRIAN J/MARIA 610 CHERRY LN MENDHAM, NJ 610 CHERRY LN	00660 07945 1-AC	418800 681200 1100000		1100000			01	.00 26994.00 13497.00
13	1601 2	0.550 AC 1S F G2 .5500	2	ALFANO, PHILIP/AMY 246 TALMAGE RD MENDHAM, NJ 246 TALMAGE RD	00660 07945 1-AC	306400 414500 720900		720900			01	.00 17690.89 8845.45
14	1601 3	1.0 AC 1S F G1 1.0000	2	EGAN, JAMES J & KATHLEEN 242 TALMAGE RD MENDHAM, NJ 242 TALMAGE RD	07945 1-AC	327800 321700 649500		649500			01	.00 15938.73 7969.37

3767900

0

1601

4018200

7786100

3

1 L i n e	2 Block No. Lot No. Qualification Account No.	3 Land Dimensions Building Description Additional Lots Acreage	4 Owner's Name Address City State Property Location	5 Billing Code Zip Code	6 Land Improvement Total	7 Exemptions Cd. Amount	8 Net Taxable Value	9 Deduct. Cd.Quan.	10 Special Tax Codes	11 Num Units	12 DED AMT 2023 TAX 2024 1ST
1	1601 5	2.037 AC 1S F G3 OB1 2.0370	2 WENDY LAMP POTTER REVOCABLE LIVING 232 TALMAGE RD MENDHAM, NJ 232 TALMAGE RD	07945 1-AC	377000 320400 697400		697400			01	.00 17114.20 8557.10
2	1601 6	0.780 AC 2S-FL-BG .7800	2 CONCHAR, D SCOTT 228 TALMAGE RD MENDHAM, NJ 228 TALMAGE RD	00672 07945 1-AC	317300 252200 569500		569500			01	.00 13975.53 6987.77
3	1601 7	0.260 AC 1S F G1 .2600	2 THOMPSON, EDWARD/CORNELLIO-ALTER, C 226 TALMAGE RD MENDHAM, NJ 226 TALMAGE RD	00660 07945 1-AC	286700 85800 372500		372500			01	.00 9141.15 4570.58
4	1601 8	0.220 AC 1S F G1 .2200	2 ROSSO, HEATHER M 224 TALMAGE RD MENDHAM, NJ 224 TALMAGE RD	00660 07945 1-AC	284900 35100 320000		320000			01	.00 7852.80 3926.40
5	1601 9	0.250 AC 1S F .2500	2 GALINDO, CESAR ALEJANDRO/KELLY, MARY- 222 TALMAGE RD MENDHAM, NJ 222 TALMAGE RD	00660 07945 1-AC	286300 84000 370300		370300			01	.00 9087.16 4543.58
6	1601 10	0.460 AC 1S F G1 .4600	2 DAMIANO, RACHEL & EDMUND J 216 TALMAGE RD MENDHAM, NJ 216 TALMAGE RD	00660 07945 1-AC	296100 137700 433800		433800			01	.00 10645.45 5322.73
7	1601 11	0.470 AC 1S F G1 .4700	2 BROWN, MICHELE 218 TALMAGE RD MENDHAM, NJ 218 TALMAGE RD	00660 07945 1-AC	296500 142300 438800		438800			01	.00 10768.15 5384.08
8	1601 12	0.740 AC 1S F G2 .7400	2 SABINE, CLAUDIA 220 TALMAGE RD MENDHAM, NJ 220 TALMAGE RD	07945 1-AC	315400 134200 449600		449600			01	.00 11033.18 5516.59
9	1601 13	1.0 AC 1.5S F G1 1.0000	2 TRACY, DAVID L & ANN S 214 TALMAGE RD MENDHAM, NJ 214 TALMAGE RD	00672 07945 1-AC	311400 622800 934200		934200			01	.00 22925.27 11462.64
10	1601 14	1.330 AC 1.3300	2 FRICKE, HERBERTON E III & PATRICIA A 210 TALMAGE RD MENDHAM, NJ 210 TALMAGE RD	07945 1-AC	343400 489700 833100		833100			01	.00 20444.27 10222.14
11	1601 15	1.350 AC 1.3500	2 BEERS, ALLAN J & MAUREEN E 198 TALMAGE RD MENDHAM, NJ 198 TALMAGE RD	07945 1-AC	337500 544800 882300		882300			01	.00 21651.64 10825.82
12	1601 16	1.047 AC 1.0470	2 SHEPARD, PETER/MAXINE 194 TALMAGE RD MENDHAM, NJ 194 TALMAGE RD	00660 07945 1-AC	330000 454800 784800		784800			01	.00 19258.99 9629.50
13	1601 17	1.410 AC 2S F G1 1.4100	2 GLASSNER, MICHAEL S/CHRISTINE S 186 TALMAGE RD MENDHAM, NJ 186 TALMAGE RD	00660 07945 1-AC	347200 223700 570900		570900			01	.00 14009.89 7004.95
14	1601 18	1.150 AC 1.1500	2 ECHARITI, MOUNIR/COPENHAVER, RORY 5 COLVILLE DR MENDHAM, NJ 5 COLVILLE DR	00660 07945 1-AC	366800 129200 496000		496000			01	.00 12171.84 6085.92

4496500

0

1601

3656700

8153200

18

1 L i n e	2 Block No. Lot No. Qualification Account No.	3 Land Dimensions Building Description Additional Lots Acreage	4 Owner's Name Address City State Property Location	5 Billing Code Zip Code	6 Land Improvement Total	7 Exemptions Cd. Amount	8 Net Taxable Value	9 Deduct. Cd.Quan.	10 Special Tax Codes	11 Num Units	12 DED AMT 2023 TAX 2024 1ST
1	1601 19	1.060 AC 1.0600	2 DE NIGRIS, ERNEST G & CATHERINE 15 COLVILLE DR MENDHAM, NJ 15 COLVILLE DR	00660 07945 1-AC	403000 435000 838000		838000			01	.00 20564.52 10282.26
2	1601 20	1.110 AC 1.1100	2 GILL, J DAVID & MARGARET A 21 COLVILLE DR MENDHAM, NJ 21 COLVILLE DR	00660 07945 1-AC	393300 361700 755000		755000			01	.00 18527.70 9263.85
3	1601 21	1.480 AC 1.4800	2 GROTE, NEIL & ANNE 59 LOWERY LN MENDHAM, NJ 59 LOWERY LN	07945 1-AC	402800 306400 709200		709200			01	.00 17403.77 8701.89
4	1601 22	1.680 AC 1.6800	2 BOULTON, CHRISTOPHER/NICOLE 63 LOWERY LN MENDHAM, NJ 63 LOWERY LN	00660 07945 1-AC	412300 339800 752100		752100			01	.00 18456.53 9228.27
5	1601 23	1.710 AC 1.7100	2 WILKINSON, GEORGE FREDERICK/DARLAJ 67 LOWERY LN MENDHAM, NJ 67 LOWERY LN	07945 1-AC	413700 597500 1011200		1011200			01	.00 24814.85 12407.43
6	1601 24	1.810 AC 1.8100	2 KILCULLEN, PAUL/STEPHANIE 71 LOWERY LN MENDHAM, NJ 71 LOWERY LN	07945 1-AC	418500 378900 797400		797400			01	.00 19568.20 9784.10
7	1601 25	1.830 AC 1.8300	2 PETEET, LINDA L 75 LOWERY LN MENDHAM, NJ 75 LOWERY LN	07945 1-AC	398500 307100 705600		705600			01	.00 17315.42 8657.71
8	1601 26	2.700 AC 2.5SFG2 POOL 2.7000	2 BRAUN, MICHAEL/REBECCA 79 LOWERY LN MENDHAM, NJ 79 LOWERY LN	00660 07945 1-AC	485000 391100 876100		876100			01	.00 21499.49 10749.75
9	1601 27	1.100 AC VACANT 1.1000	1 SUDLER, EILEEN FITZGERALD TRUSTEE 19700 BEACH RD 6N JUPITER ISLAND TEQUEST,FL 81 LOWERY LN	33469 1-AC	30000 0 30000		30000				.00 736.20 368.10
10	1602 1	1.472 AC 2SF G 1.4720	2 JENSON, STEPHEN M/ANDREA N 20 LOWERY LN MENDHAM, NJ 20 LOWERY LN	07945 3-AC	423600 318500 742100		742100			01	.00 18211.13 9105.57
11	1602 1.01	1.770 AC 1.7700	2 SALZILLO, MICHAEL D/DI NIZIO,JOANNA 26 LOWERY LN MENDHAM, NJ 26 LOWERY LN	00660 07945 3-AC	438500 661500 1100000		1100000			01	.00 26994.00 13497.00
12	1602 2	1.750 AC 1S F G2 1.7500	2 EMPIRIO, JOSEPH/EDITH 34 LOWERY LN MENDHAM, NJ 34 LOWERY LN	00660 07945 3-AC	437500 405600 843100		843100			01	.00 20689.67 10344.84
13	1602 3	2.682 AC 2SF G2 2.6820	2 BYRON, JOHN D & CHARLOTTE 50 LOWERY LN MENDHAM, NJ 50 LOWERY LN	07945 3-AC	484100 463100 947200		947200			01	.00 23244.29 11622.15
14	1602 4	2.650 AC 2S F G2 2.6500	2 MORRIS, LAWRENCE & DEYANI 56 LOWERY LN MENDHAM, NJ 56 LOWERY LN	00660 07945 3-AC	482500 349100 831600		831600			01	.00 20407.46 10203.73

5623300

0

1602

5315300

10938600

4

1 L i n e	2 Block No. Lot No. Qualification Account No.	3 Land Dimensions Building Description Additional Lots Acreage	4 Owner's Name Address City State Property Location	5 Billing Code Zip Code	6 Land Improvement Total	7 Exemptions Cd. Amount	8 Net Taxable Value	9 Deduct. Cd.Quan.	10 Special Tax Codes	11 Num Units	12 DED AMT 2023 TAX 2024 1ST
1	1602 5	0.900 AC .9000	1 PALESCANDOLO, GAETANO & VERONICA 58 LOWERY LN MENDHAM, NJ 58 LOWERY LN	07945 3-AC	45000 0 45000		45000				.00 1104.30 552.15
2	1602 6	1.600 AC 2.5S F G2 1.6000	2 FLORES, DAVID/GINA 10 LOWERY LN MENDHAM, NJ 10 LOWERY LN	00660 07945 3-AC	430000 426400 856400		856400			01	.00 21016.06 10508.03
3	1701 1	0.530 AC .5300	2 LEO, MICHAEL F JR/KRISTIN 79 E MAIN ST MENDHAM, NJ 79 E MAIN ST	00660 07945 1/4A	280400 317100 597500		597500			01	.00 14662.65 7331.33
4	1701 2	0.370 AC 2SF G2 .3700	2 EIGHTYONE MAIN REALTY, %EMAR LTD 354 EISENHOWER PKWY LIVINGSTON, NJ 81 E MAIN ST	07039 1/4A	267300 341400 608700		608700			01	.00 14937.50 7468.75
5	1701 3	0.370 AC 2SF G2 .3700	2 83 EAST MAIN STREET LLC PO BOX 477 BROOKSIDE, NJ 83 E MAIN ST	07926 1/4A	267300 302700 570000		570000			01	.00 13987.80 6993.90
6	1701 4	0.370 AC .3700	2 IANNELLA FAMILY REVOCABLE TRUST 348 MAPLE ST NEW PROVIDENCE, NJ 85 E MAIN ST	07974 1/4A	267300 291200 558500		558500			01	.00 13705.59 6852.80
7	1701 5	0.370 AC .3700	2 87 EAST MAIN STREET LLC PO BOX 477 BROOKSIDE, NJ 87 E MAIN ST	07926 1/4A	267300 331900 599200		599200			01	.00 14704.37 7352.19
8	1701 6	0.480 AC .4800	2 DOUGAN, GARY/MARCELL TAYLOR- 17275 MELODY LN LOS GATOS, CA 89 E MAIN ST	00660 95033 1/4A	277200 335000 612200		612200			01	.00 15023.39 7511.70
9	1701 7	0.490 AC 2SF G2 .4900	2 LECLAIR, VIVIEN/DESLAVA 1 TEMPE WICK RD MENDHAM, NJ 1 TEMPE WICK RD	00660 07945 1/4A	296700 288800 585500		585500			01	.00 14368.17 7184.09
10	1701 8	0.510 AC 2SF G2 .5100	2 MAURI, GIACOMO & STEPHEN JAMES 241 PERKINS ST,UNIT D 301 JAMAICA PLAIN, MA 3 TEMPE WICK RD	02130 1/4A	298100 346400 644500		644500			01	.00 15816.03 7908.02
11	1701 9	0.630 AC 2S F G2 .6300	2 BERRYHILL, ALICE ANN P O BOX 232 MENDHAM, NJ 5 TEMPE WICK RD	07945 1/4A	303600 229300 532900		532900	W 1 02		01	250.00 12827.37 6413.69
12	1701 10	0.630 AC 2S F G2 .6300	2 HODGE, ERIN M 1 DAYTON RD MENDHAM, NJ 1 DAYTON RD	00660 07945 1/2A	326500 299200 625700		625700			01	.00 15354.68 7677.34
13	1701 11	0.640 AC 2SFG2 .6400	2 SIMMONS, JOHN S/CARRIE 12 DRAKE RD MENDHAM, NJ 12 DRAKE RD	00660 07945 1/2A	327000 192200 519200		519200			01	.00 12741.17 6370.59
14	1701 12	0.620 AC .6200	2 PAYNE, CHAD E & LESLIE H 10 DRAKE RD MENDHAM, NJ 10 DRAKE RD	00660 07945 1/2A	326000 271900 597900		597900			01	.00 14672.47 7336.24

W01 250

3979700

0

1701

3973500

7953200

12

1 L i n e	2 Block No. Lot No. Qualification Account No.	3 Land Dimensions Building Description Additional Lots Acreage	Prop. Class	4 Owner's Name Address City State Property Location	Billing Code Zip Code	5 Land Improvement Total	6 Exemptions Cd. Amount	7 Net Taxable Value	8 Deduct. Cd.Quan.	9 Special Tax Codes	10 Num Units	12 DED AMT 2023 TAX 2024 1ST
1	1701 13	0.650 AC .6500	2	MCGRADY, ROBERT/PATRICIA 8 DRAKE RD MENDHAM, NJ 8 DRAKE RD	00672 07945 1/2A	327500 214100 541600		541600			01	.00 13290.86 6645.43
2	1701 14	0.510 AC .5100	2	BROOKS, THOMAS R & JANE R 6 DRAKE RD MENDHAM, NJ 6 DRAKE RD	07945 1/2A	320500 266400 586900		586900	V 1 02		01	250.00 14152.53 7076.27
3	1701 15	0.510 AC 2SF G2 .5100	2	GLUCK, ROBERT A & GLORIA F 4 DRAKE RD MENDHAM, NJ 4 DRAKE RD	07945 1/2A	320500 291600 612100		612100			01	.00 15020.93 7510.47
4	1701 16	0.560 AC .5600	2	SUN, GANG/JUN WANG 2 DRAKE RD MENDHAM, NJ 2 DRAKE RD	07945 1/2A	323000 269900 592900		592900			01	.00 14549.77 7274.89
5	1702 1	0.630 AC 2S F G2 .6300	2	HANLON, CARLA 7 TEMPE WICK RD MENDHAM, NJ 7 TEMPE WICK RD	07945 1/2A	303600 220000 523600		523600			01	.00 12849.14 6424.57
6	1702 2	0.631 AC 2SF G2 .6310	2	KWASNIK, DENNIS/BARBARANN 9 TEMPE WICK RD MENDHAM, NJ 9 TEMPE WICK RD	00597 07945 1/2A	303700 238000 541700		541700			01	.00 13293.32 6646.66
7	1702 3	0.580 AC 2 SF G2 .5800	2	KRUPP, ROY S & JUDITH 11 TEMPE WICK RD MENDHAM, NJ 11 TEMPE WICK RD	07945 1/2A	301300 274200 575500		575500			01	.00 14122.77 7061.39
8	1702 4	0.580 AC 2SF G2 .5800	2	TOPALANCHIK, LELIA ANTONIETTA GARCIA 13 TEMPE WICK RD MENDHAM, NJ 13 TEMPE WICK RD	07945 1/2A	301300 175700 477000		477000			01	.00 11705.58 5852.79
9	1702 5	0.690 AC 2SF G2 .6900	2	ELIASOF, RYAN/ALISON 1 OGDEN RD MENDHAM, NJ 1 OGDEN RD	00660 07945 1/2A	306400 232700 539100		539100			01	.00 13229.51 6614.76
10	1702 6	0.650 AC 2SF G2 .6500	2	BAGGIO, CHRISTOPHER/TARA 3 OGDEN RD MENDHAM, NJ 3 OGDEN RD	07945 1/2A	317700 254600 572300		572300			01	.00 14044.24 7022.12
11	1702 7	0.640 AC 2SF G2 .6400	2	SHARMA, NEERAJ/PRIYANKA 16 DRAKE RD MENDHAM, NJ 16 DRAKE RD	07945 1/2A	317200 204000 521200		521200			01	.00 12790.25 6395.13
12	1702 8	0.700 AC 2SF G2 .7000	2	SAUERMAN, STEPHEN T & KATHLEEN E 14 DRAKE RD MENDHAM, NJ 14 DRAKE RD	00672 07945 1/2A	330000 179900 509900		509900			01	.00 12512.95 6256.48
13	1702 9	0.631 AC 2S F G2 .6310	2	ROBERTSON, GREGORY G/LISA 2 DAYTON RD MENDHAM, NJ 2 DAYTON RD	00660 07945 1/2A	326600 248800 575400		575400			01	.00 14120.32 7060.16
14	1703 1	1.150 AC 2SF G2 1.1500	2	WEISSMAN, TAMARA/NAOMI CO-TRUSTEES 40-21 61ST ST APT 4 WOODSIDE, NY 15 TEMPE WICK RD	11377 1-AC	327800 175600 503400		503400			01	.00 12353.44 6176.72

1 L i n e	2 Block No. Lot No. Qualification Account No.	3 Land Dimensions Building Description Additional Lots Acreage	4 Owner's Name Address City State Property Location	5 Billing Code Zip Code	6 Land Improvement Total	7 Exemptions Cd. Amount	8 Net Taxable Value	9 Deduct. Cd.Quan.	10 Special Tax Codes	11 Num Units	12 DED AMT 2023 TAX 2024 1ST
1	1703 2	0.760 AC 1SF G2 .7600	2 ANTONIELLO, ASHLEY 2 OGDEN RD MENDHAM, NJ 2 OGDEN RD	07945 1-AC	309700 230600 540300		540300			01	.00 13258.96 6629.48
2	1703 3	1.170 AC 2S F G2 1.1700	JENNINGS, JOHN J/MARGARET L 18 DRAKE RD MENDHAM, NJ 18 DRAKE RD	00597 07945 1-AC	353500 303800 657300		657300			01	.00 16130.14 8065.07
3	1703 4	1.240 AC 1SF G2 1.2400	JONES, BRUCE D & JENNIFER D.W. PO BOX 487 MENDHAM, NJ 20 DRAKE RD	079450487 1-AC	357000 351900 708900		708900			01	.00 17396.41 8698.21
4	1703 5	1.190 AC 2SF G2 1.1900	SWIFT, DANIEL H JR/KATHLEEN H 22 DRAKE RD MENDHAM, NJ 22 DRAKE RD	00597 07945 1-AC	343900 301600 645500		645500			01	.00 15840.57 7920.29
5	1703 6	1.033 AC 2SF G2 1.0330	BUTLER, AMANDA 24 DRAKE RD MENDHAM NJ 24 DRAKE RD	00660 07945 1-AC	336300 346700 683000		683000			01	.00 16760.83 8380.42
6	1703 7	1.030 AC 2SF G2 1.0300	SIMONSEN, JOHN H/MARIE 26 DRAKE RD MENDHAM, NJ 26 DRAKE RD	00660 07945 1-AC	336100 208900 545000		545000			01	.00 13374.30 6687.15
7	1703 8	1.030 AC 2SF G2 1.0300	REED, GRAHAM MARSHALL/JONES, ROBERT E 28 DRAKE RD MENDHAM, NJ 28 DRAKE RD	00660 07945 1-AC	336100 191600 527700		527700			01	.00 12949.76 6474.88
8	1703 9	1.020 AC 2SF G2 1.0200	RHEINHARDT, ALMA B. 30 DRAKE RD MENDHAM, NJ 30 DRAKE RD	07945 1-AC	335600 243400 579000		579000			01	.00 14208.66 7104.33
9	1703 10	1.030 AC 2SFB 1.0300	ROOT, WALTER & LINDA 32 DRAKE RD MENDHAM, NJ 32 DRAKE RD	07945 1-AC	336100 253900 590000		590000	V 1 02		01	250.00 14228.60 7114.30
10	1703 11	1.0 AC 1SF G2 1.0000	AFONSO, ANTONY/SANDRA 34 DRAKE RD MENDHAM, NJ 34 DRAKE RD	07945 1-AC	334700 274600 609300		609300			01	.00 14952.22 7476.11
11	1703 12	1.580 AC 2SF G2 1.5800	GIULIANA, KYLE/KERI 36 DRAKE RD MENDHAM, NJ 36 DRAKE RD	00660 07945 1-AC	362800 253200 616000		616000			01	.00 15116.64 7558.32
12	1703 13	1.520 AC 2SF G2 1.5200	OTTEN, CHRISTOPHER/LAURA 38 DRAKE RD MENDHAM, NJ 38 DRAKE RD	00672 07945 1-AC	359900 339200 699100		699100			01	.00 17155.91 8577.96
13	1703 14	1.280 AC 1.2800	HANSON, JOHN & JENNIFER 28 FRANKLIN RD MENDHAM, NJ 28 FRANKLIN RD	00660 07945 1-AC	359000 235500 594500		594500			01	.00 14589.03 7294.52
14	1703 15	1.290 AC 1.2900	MANNO, CHRISTOPHER/RENEE C 30 FRANKLIN RD MENDHAM, NJ 30 FRANKLIN RD	00672 07945 1-AC	341500 219500 561000		561000			01	.00 13766.94 6883.47

1 L i n e	2 Block No. Lot No. Qualification Account No.	3 Land Dimensions Building Description Additional Lots Acreage	Prop. Class	4 Owner's Name Address City State Property Location	Billing Code Zip Code	5 Land Improvement Total	6 Exemptions Cd. Amount	7 Net Taxable Value	8 Deduct. Cd.Quan.	9 Special Tax Codes	10 Num Units	12 DED AMT 2023 TAX 2024 1ST
1	1703 16	2.300 AC 2.3000	1	BUDNICK, TRAVIS J/GOLDBERG, KIRBY P 17 TEMPE WICK RD MENDHAM, NJ TEMPE WICK RD	07945 1-AC	115000 0 115000		115000				.00 2822.10 1411.05
2	1704 1	0.853 AC .8530	2	LAUGHLIN, JAMES H & SANDRA M 5 DRAKE RD MENDHAM, NJ 5 DRAKE RD	00660 07945 1/2A	337700 251800 589500		589500	V 1 02		01	250.00 14216.33 7108.17
3	1704 2	0.960 AC 2S F G2 .9600	2	HAVEY, SEAN/SALLY 7 DRAKE RD MENDHAM, NJ 7 DRAKE RD	00660 07945 1/2A	343000 514500 857500		857500			01	.00 21043.05 10521.53
4	1704 3	1.070 AC 2S F G2 1.0700	2	ROSTIAC, EDWARD & SHEILA 9 DRAKE RD MENDHAM, NJ 9 DRAKE RD	00660 07945 1/2A	348500 399800 748300		748300			01	.00 18363.28 9181.64
5	1704 4	0.950 AC 2S F G2 .9500	2	MC NABOE, JASON K & TARA L 11 DRAKE RD MENDHAM, NJ 11 DRAKE RD	00660 07945 1/2A	342500 198000 540500		540500			01	.00 13263.87 6631.94
6	1704 5	0.770 AC 2S F G2 .7700	2	ANTONIELLO, VINCENT A 13 DRAKE RD MENDHAM, NJ 13 DRAKE RD	07945 1/2A	333500 223400 556900		556900			01	.00 13666.33 6833.17
7	1704 6	0.800 AC 2S F G2 .8000	2	PIPALA, GEORGE/LINDSEY 15 DRAKE RD MENDHAM, NJ 15 DRAKE RD	07945 1/2A	335000 345900 680900		680900			01	.00 16709.29 8354.65
8	1704 7	1.040 AC 2S F G2 1.0400	2	PEREZ, JUAN C 17 DRAKE RD MENDHAM, NJ 17 DRAKE RD	00660 07945 1-AC	347000 253000 600000		600000			01	.00 14724.00 7362.00
9	1704 8	1.570 AC 2SF&B G1 1.5700	2	PURPURA, BRIAN M/JENELLE S 19 DRAKE RD MENDHAM, NJ 19 DRAKE RD	00660 07945 1-AC	373500 333100 706600		706600			01	.00 17339.96 8669.98
10	1704 9	1.040 AC 2SF G2 1.0400	2	GILLESPIE, TIMOTHY/JANET 1 LEDDELL RD MENDHAM, NJ 1 LEDDELL RD	00660 07945 1-AC	347000 312200 659200		659200			01	.00 16176.77 8088.39
11	1704 10	1.030 AC 2SF G2 1.0300	2	VAN DEVENTER, CRAIG H/LEE-ANN 3 LEDDELL RD MENDHAM, NJ 3 LEDDELL RD	07945 1-AC	346500 185200 531700		531700			01	.00 13047.92 6523.96
12	1704 11	1.030 AC 2SF G 1.0300	2	BALAKRISHNAN, SIVARAMAKRISHNAN/ETAL 5 LEDDELL RD MENDHAM, NJ 5 LEDDELL RD	07945 1-AC	346500 501400 847900		847900			01	.00 20807.47 10403.74
13	1704 12	1.090 AC 2SF G 1.0900	2	PERNA, RICHARD & MORROW, PATRICIA J 12 FRANKLIN RD MENDHAM, NJ 12 FRANKLIN RD	07945 1-AC	349500 333000 682500		682500			01	.00 16748.55 8374.28
14	1704 13	0.580 AC .5800	2	CHOPRA, ASHISH/HEMENDRA 10 FRANKLIN RD MENDHAM, NJ 10 FRANKLIN RD	00660 07945 1/2A	324000 249100 573100		573100			01	.00 14063.87 7031.94

1 L i n e	2 Block No. Lot No. Qualification Account No.	3 Land Dimensions Building Description Additional Lots Acreage	Prop. Class	4 Owner's Name Address City State Property Location	Billing Code Zip Code	5 Land Improvement Total	6 Exemptions Cd. Amount	7 Net Taxable Value	8 Deduct. Cd.Quan.	9 Special Tax Codes	10 Num Units	12 DED AMT 2023 TAX 2024 1ST
1	1704 14	0.510 AC .5100	2	MANNING, ALISON/DAVID 8 FRANKLIN RD MENDHAM, NJ 8 FRANKLIN RD	07945 1/2A	320500 251400 571900		571900			01	.00 14034.43 7017.22
2	1704 15	0.510 AC .5100	2	D AVI, JOSEPH M & DENNING, KIMBERLY A 6 FRANKLIN RD MENDHAM, NJ 6 FRANKLIN RD	07945 1/2A	320500 341200 661700		661700			01	.00 16238.12 8119.06
3	1704 16	0.510 AC .5100	2	CUGINE, NICHOLAS/TUCKER, AMELIA 4 FRANKLIN RD MENDHAM, NJ 4 FRANKLIN RD	00660 07945 1/2A	320500 328600 649100		649100			01	.00 15928.91 7964.46
4	1704 17	0.660 AC .6600	2	KEAR, MICHAEL/SUZANNE 2 FRANKLIN RD MENDHAM, NJ 2 FRANKLIN RD	00660 07945 1/2A	328000 248400 576400		576400			01	.00 14144.86 7072.43
5	1705 1	1.070 AC 1.5SF G2 1.0700	15F	CROSS, ROBERT A/EILEEN B 8 LEDDELL RD MENDHAM, NJ 8 LEDDELL RD	07945 1-AC	348500 288700 637200		*EXEMPT*			01	.00 .00 .00
6	1705 2	1.070 AC 2SF G2 1.0700	2	TAPPEN, ALAN FRANCIS JR/MUSMANNO, A 6 LEDDELL RD MENDHAM, NJ 6 LEDDELL RD	00660 07945 1-AC	348500 269000 617500		617500			01	.00 15153.45 7576.73
7	1705 3	1.060 AC 1.5SF G2 1.0600	2	LAMAJ, NERTIL/BRECANI, UJEZA 4 LEDDELL RD MENDHAM, NJ 4 LEDDELL RD	00660 07945 1-AC	348000 226400 574400		574400			01	.00 14095.78 7047.89
8	1705 4	1.050 AC 2SF G 1.0500	2	HELFRICK, JOHN J & EVELYN M WADE- 2 LEDDELL RD MENDHAM, NJ 2 LEDDELL RD	07945 1-AC	347500 353300 700800		700800			01	.00 17197.63 8598.82
9	1705 5	1.090 AC 2SF G2 1.0900	2	SCHMIDT, ANNE P. 21 DRAKE RD MENDHAM, NJ 21 DRAKE RD	07945 1-AC	349500 216200 565700		565700			01	.00 13882.28 6941.14
10	1705 6	1.060 AC 1SF G2 1.0600	2	PAYNE, MELISSA RAWLEY & ANTHONY 23 DRAKE RD MENDHAM, NJ 23 DRAKE RD	00660 07945 1-AC	348000 274900 622900		622900			01	.00 15285.97 7642.99
11	1705 7	1.010 AC 2SF G2 1.0100	2	MORRELL, LISA 25 DRAKE RD MENDHAM, NJ 25 DRAKE RD	07945 1-AC	345500 278700 624200		624200			01	.00 15317.87 7658.94
12	1705 8	1.140 AC 2SF G2 1.1400	2	KESSLER, STEPHEN D & MARIA P 1 BABBITT RD MENDHAM, NJ 1 BABBITT RD	00660 07945 1-AC	352000 217300 569300		569300			01	.00 13970.62 6985.31
13	1705 9	1.090 AC 2SF G2 1.0900	2	VAUGHAN, BRIT/GRECCO, JANET 3 BABBITT RD MENDHAM, NJ 3 BABBITT RD	07945 1-AC	349500 263700 613200		613200			01	.00 15047.93 7523.97
14	1705 10	1.180 AC 2SF G2 1.1800	2	DOMLIJA, ALEKS 5 BABBITT RD MENDHAM, NJ 5 BABBITT RD	07945 1-AC	354000 282700 636700		636700			01	.00 15624.62 7812.31

4432000

0

1705

3551800

7983800

10

1 L i n e	2 Block No. Lot No. Qualification Account No.	3 Land Dimensions Building Description Additional Lots Acreage	4 Owner's Name Address City State Property Location	5 Billing Code Zip Code	6 Land Improvement Total	7 Exemptions Cd. Amount	8 Net Taxable Value	9 Deduct. Cd.Quan.	10 Special Tax Codes	11 Num Units	12 DED AMT 2023 TAX 2024 1ST
1	1705 11	1.070 AC 2SF G 1.0700	2 OTHS, PHILIP J/SUSAN 7 BABBITT RD MENDHAM, NJ 7 BABBITT RD	00660 07945 1-AC	348500 250700 599200		599200			01	.00 14704.37 7352.19
2	1705 12	1.030 AC 2SF G 1.0300	2 16 FRANKLIN RD CO. 16 FRANKLIN RD MENDHAM, NJ 16 FRANKLIN RD	00672 07945 1-AC	346500 247700 594200		594200			01	.00 14581.67 7290.84
3	1705 13	1.040 AC 2SF G 1.0400	2 SCHAEFER, JOYCE BONNIE 14 FRANKLIN RD MENDHAM, NJ 14 FRANKLIN RD	07945 1-AC	347000 195900 542900		542900			01	.00 13322.77 6661.39
4	1706 1	1.0 AC 2SF G 1.0000	2 TURRINI, ELLIOT N & LOREN LONG 10 BABBITT RD MENDHAM, NJ 10 BABBITT RD	07945 1-AC	345000 263800 608800		608800			01	.00 14939.95 7469.98
5	1706 2	1.020 AC 2SF G2 1.0200	2 MURPHY, JOSEPH M JR & COLLEEN 8 BABBITT RD MENDHAM, NJ 8 BABBITT RD	00660 07945 1-AC	346000 303700 649700		649700			01	.00 15943.64 7971.82
6	1706 3	1.020 AC 2SF G2 1.0200	2 SCI, ANTHONY M 6 BABBITT RD MENDHAM, NJ 6 BABBITT RD	07945 1-AC	346000 293600 639600		639600			01	.00 15695.78 7847.89
7	1706 4	1.0 AC 2SF G2 1.0000	2 GANNON, WILLIAM R & DEBORAH P 4 BABBITT RD MENDHAM, NJ 4 BABBITT RD	00660 07945 1-AC	345000 187800 532800		532800			01	.00 13074.91 6537.46
8	1706 5	1.020 AC 1.5SF G2 1.0200	2 MICHAEL, ROSITTA & FERNANDO, PRABU 2 BABBITT RD MENDHAM, NJ 2 BABBITT RD	00660 07945 1-AC	346000 291000 637000		637000			01	.00 15631.98 7815.99
9	1706 6	1.120 AC 2SF G2 1.1200	2 MURPHY, JOHN EDWARD/O BRIEN, CAROLINE 27 DRAKE RD MENDHAM, NJ 27 DRAKE RD	07945 1-AC	351000 184000 535000		535000			01	.00 13128.90 6564.45
10	1706 7	1.110 AC 2SF G2 1.1100	2 CIRILLO, SCOTT J & STACEY S 29 DRAKE RD MENDHAM, NJ 29 DRAKE RD	00672 07945 1-AC	350500 345000 695500		695500			01	.00 17067.57 8533.79
11	1706 8	1.140 AC 1.1400	2 RADICAN, FRANKLIN M & ANN M 31 DRAKE RD MENDHAM, NJ 31 DRAKE RD	07945 1-AC	352000 231000 583000		583000			01	.00 14306.82 7153.41
12	1706 9	1.276 AC 1.2760	2 SHENLOOGIAN, ERIC/LAUREN 26 FRANKLIN RD MENDHAM, NJ 26 FRANKLIN RD	00660 07945 1-AC	358800 354700 713500		713500			01	.00 17300.70 8650.35
13	1706 10	1.060 AC 1.0600	2 KUCHINSKI, ROBERT/MELINDA 24 FRANKLIN RD MENDHAM, NJ 24 FRANKLIN RD	00672 07945 1-AC	348000 432000 780000		780000			01	.00 19141.20 9570.60
14	1706 11	1.040 AC 1.0400	2 22 FRANKLIN RD LLC 22 FRANKLIN RD MENDHAM, NJ 22 FRANKLIN RD	07945 1-AC	347000 904500 1251500		1251500			01	.00 30711.81 15355.91

4877300

0

1706

4485400

9362700

11

1 L i n e	2 Block No. Lot No. Qualification Account No.	3 Land Dimensions Building Description Additional Lots Acreage	Prop. Class	4 Owner's Name Address City State Property Location	Billing Code Zip Code	5 Land Improvement Total	6 Exemptions Cd. Amount	7 Net Taxable Value	8 Deduct. Cd.Quan.	9 Special Tax Codes	10 Num Units	12 DED AMT 2023 TAX 2024 1ST
1	1706 12	1.180 AC 1.1800	2	CASTELLI, JOSEPH JR/SHARI 20 FRANKLIN RD MENDHAM, NJ 20 FRANKLIN RD	07945 1-AC	354000 533400 887400		887400			01	.00 21776.80 10888.40
2	1706 13	1.100 AC 1.1000	2	SCHMADEL, JOSEPH C & KATHERINE 18 FRANKLIN RD MENDHAM, NJ 18 FRANKLIN RD	07945 1-AC	350000 250900 600900		600900			01	.00 14746.09 7373.05
3	1707 1	1.210 AC 1.2100	2	PALESTINA, MICHAEL A/DARIA M 23 FRANKLIN RD MENDHAM, NJ 23 FRANKLIN RD	00672 07945 1-AC	355500 516400 871900		871900			01	.00 21396.43 10698.22
4	1707 2	1.120 AC 1.1200	2	HERRICK, TODD ELSON/JACQUELYN IRENE 25 FRANKLIN RD MENDHAM, NJ 25 FRANKLIN RD	00660 07945 1-AC	351000 206200 557200		557200			01	.00 13673.69 6836.85
5	1707 3	4.080 AC 4.0800	15C	BOROUGH OF MENDHAM 2 WEST MAIN ST MENDHAM, NJ FRANKLIN RD	07945 1-AC	499000 0 499000		*EXEMPT*				.00 .00 .00
6	1707 4	1.510 AC 1.5100	2	MUNLEY, MARK/PATRICIA 31 FRANKLIN RD MENDHAM, NJ 31 FRANKLIN RD	00660 07945 1-AC	366800 259500 626300		626300			01	.00 15369.40 7684.70
7	1707 5	1.190 AC 1.1900	2	BENEDOSSO, MICHAEL/FURLONG, MARIEL 33 FRANKLIN RD MENDHAM, NJ 33 FRANKLIN RD	00660 07945 1-AC	351000 620800 971800		971800	V 1 02		01	250.00 23847.97 11923.99
8	1707 6	1.220 AC 1.2200	2	GONZALEZ, DIEGO GARCIA/LARREA, P D 35 FRANKLIN RD MENDHAM, NJ 35 FRANKLIN RD	07945 1-AC	352400 534000 886400		886400			01	.00 21752.26 10876.13
9	1707 7	1.090 AC 1.0900	2	COUTTS, GLENN K, JR & SHARON S 37 FRANKLIN RD MENDHAM, NJ 37 FRANKLIN RD	00660 07945 1-AC	346000 298900 644900		644900			01	.00 15825.85 7912.93
10	1707 8	1.080 AC 1.0800	2	STEENECK, CONRAD W & MARY ANN M 39 FRANKLIN RD MENDHAM, NJ 39 FRANKLIN RD	07945 1-AC	349000 220500 569500		569500	V 1 02		01	250.00 13725.53 6862.77
11	1707 9	1.300 AC 1.3000	2	LIMITONE, LEONARDO/LOVINE, MARCELA 41 FRANKLIN RD MENDHAM, NJ 41 FRANKLIN RD	07945 1-AC	356400 205200 561600		561600			01	.00 13781.66 6890.83
12	1707 10	1.660 AC 1.6600	2	MULLEE, MARTIN P & ERIN P 43 FRANKLIN RD MENDHAM, NJ 43 FRANKLIN RD	00660 07945 1-AC	374200 250400 624600		624600			01	.00 15327.68 7663.84
13	1707 11	1.090 AC 1.0900	2	HOLT, VERNON 45 FRANKLIN RD MENDHAM, NJ 45 FRANKLIN RD	07945 1-AC	346000 255700 601700		601700	V 1 01		01	250.00 14515.72 7257.86
14	1707 12	1.120 AC 2SF G 1.1200	2	BALDERSON, DAVID KARL 47 FRANKLIN RD MENDHAM, NJ 47 FRANKLIN RD	07945 1-AC	347500 370800 718300		718300			01	.00 17627.08 8813.54

1	2	3	4	5	6	7	8	9	10	12		
Line	Block No. Lot No. Qualification Account No.	Land Dimensions Building Description Additional Lots Acreage	Prop. Class	Owner's Name Address City State Property Location	Billing Code Zip Code	Land Improvement Total	Exemptions Cd. Amount	Net Taxable Value	Deduct. Cd.Quan.	Special Tax Codes	Num Units	DED AMT 2023 TAX 2024 1ST
1	1708 1	0.650 AC .6500	2	PAGANA, RUSSELL A & CAROL ANNE 1 FRANKLIN RD MENDHAM, NJ 1 FRANKLIN RD	07945 1/2A	327500 251200 578700		578700			01	.00 14201.30 7100.65
2	1708 2	0.550 AC .5500	2	LOUKA, EHAB R 3 FRANKLIN RD MENDHAM, NJ 3 FRANKLIN RD	00660 07945 1/2A	322500 147500 470000		470000			01	.00 11533.80 5766.90
3	1708 3	0.630 AC .6300	2	GELLER, ERIC I & LISA 5 FRANKLIN RD MENDHAM, NJ 5 FRANKLIN RD	00660 07945 1/2A	326500 344500 671000		671000			01	.00 16466.34 8233.17
4	1708 4	0.720 AC .7200	2	NEIGEL, SCOTT H 7 FRANKLIN RD MENDHAM, NJ 7 FRANKLIN RD	00660 07945 1/2A	331000 304000 635000		635000			01	.00 15582.90 7791.45
5	1708 5	1.180 AC 2SF G 1.1800	2	BRADDOCK, KENNETH E & LINDA K 9 FRANKLIN RD MENDHAM, NJ 9 FRANKLIN RD	07945 1-AC	354000 232100 586100		586100			01	.00 14382.89 7191.45
6	1708 6	1.210 AC 2SF G 1.2100	2	GYIMESI, ISTVAN & ROSARIA 11 FRANKLIN RD MENDHAM, NJ 11 FRANKLIN RD	07945 1-AC	355500 189800 545300		545300			01	.00 13381.66 6690.83
7	1708 7	1.190 AC 2SF G 1.1900	2	FERRARA, PAUL T 13 FRANKLIN RD MENDHAM, NJ 13 FRANKLIN RD	07945 1-AC	354500 430100 784600		784600			01	.00 19254.08 9627.04
8	1708 8	1.140 AC 2SF G 1.1400	2	MATOUSEK, MARTIN D/ALISON 15 FRANKLIN RD MENDHAM, NJ 15 FRANKLIN RD	00660 07945 1-AC	352000 281200 633200		633200			01	.00 15538.73 7769.37
9	1708 9	1.070 AC 2SF G 1.0700	2	SANTORA, FRANCIS/JACLYN 17 FRANKLIN RD MENDHAM, NJ 17 FRANKLIN RD	00660 07945 1-AC	348500 274900 623400		623400			01	.00 15298.24 7649.12
10	1708 10	1.040 AC 2SF G 1.0400	2	ANDERSON, MICHAEL S & KRISTIN B 19 FRANKLIN RD MENDHAM, NJ 19 FRANKLIN RD	00672 079451703 1-AC	347000 407200 754200		754200			01	.00 18508.07 9254.04
11	1708 11	1.210 AC 2SF G 1.2100	2	PINI, JOSHUA RALPH/AMY CURTIN 21 FRANKLIN RD MENDHAM, NJ 21 FRANKLIN RD	00660 07945 1-AC	355500 388700 744200		744200			01	.00 18262.67 9131.34
12	1801 1	0.157 AC ASSD IN MEN TWP .1570	1	PUGLISI, DONNA MARIE 300 MENDHAM RD WEST MENDHAM, NJ 300 MENDHAM RD WEST	00660 07945 3-AC	0 0 0						.00 .00 .00
13	1801 2	1.640 AC 1.6400	2	MOGLIA, LOUIS P JR & MARGARET P 92 W MAIN ST MENDHAM, NJ 92 W MAIN ST	07945 1-AC	331200 314200 645400		645400			01	.00 15838.12 7919.06
14	1801 2.01	1.880 AC 1.8800	2	PARKS, JOSHUA 94 W MAIN ST MENDHAM, NJ 94 W MAIN ST	07945 1-AC	342000 291800 633800		633800			01	.00 15553.45 7776.73

4447700

0

1801

3857200

8304900

2.01

1 L i n e	2 Block No. Lot No. Qualification Account No.	3 Land Dimensions Building Description Additional Lots Acreage	Prop. Class	4 Owner's Name Address City State Property Location	Billing Code Zip Code	5 Land Improvement Total	6 Exemptions Cd. Amount	7 Net Taxable Value	8 Deduct. Cd.Quan.	9 Special Tax Codes	10 Num Units	12 DED AMT 2023 TAX 2024 1ST
1	1801 4	1.040 AC 1S F 1.0400	2	SCOTT, TYLER/ALISON 90 W MAIN ST MENDHAM, NJ 90 W MAIN ST	07945 1-AC	303300 335500 638800		638800			01	.00 15676.15 7838.08
2	1801 5	21.810 AC 21.8100	1	ST JOHN THE BAPTIST SCHOOL PO BOX 240 MENDHAM, NJ 80-88 WEST MAIN ST	07945 1-AC	1115500 0 1115500		1115500				.00 17791.50 8895.75
3	1801 5 X	5.0 AC PRIVATE SCHOOL 5.0000	15D	ST JOHN THE BAPIST SCHOOL PO BOX 240 MENDHAM, NJ 80-88 WEST MAIN ST	07945 1-AC	545000 2582200 3127200		*EXEMPT*				.00 .00 .00
4	1801 5.01 CT-1	0.31 AC CROWN CASTLE .3100	4A	ST JOHN BAPTIST, COMMUNITY OF % REV MOTHER, PO BOX 240 MENDHAM, NJ W MAIN ST	07945 3-AC	240700 587200 827900		827900				.00 20316.67 10158.34
5	1801 5.01 CT-2	CELL CO-LOCATOR AT&T (CINGULAR) .0000	4A	ST JOHN BAPTIST, COMMUNITY OF % REV MOTHER, PO BOX 240 MENDHAM, NJ W MAIN ST	07945 3-AC	240700 0 240700		240700				.00 5906.78 2953.39
6	1801 5.01 CT-3	CELL CO-LOCATOR DISH WIRELESS .0000	4A	ST JOHN BAPTIST, COMMUNITY OF % REV MOTHER, PO BOX 240 MENDHAM, NJ W MAIN ST	07945 3-AC	240700 0 240700		240700				.00 5906.78 2953.39
7	1801 5.01 CT-4	CELL CO-LOCATOR T-MOBILE .0000	4A	ST JOHN BAPTIST, COMMUNITY OF % REV MOTHER, PO BOX 240 MENDHAM, NJ W MAIN ST	07945 3-AC	240700 0 240700		240700				.00 5906.78 2953.39
8	1801 5.01 CT-5	CELL CO-LOCATOR SPRINT .0000	4A	ST JOHN BAPTIST, COMMUNITY OF % REV MOTHER, PO BOX 240 MENDHAM, NJ W MAIN ST	07945 3-AC	240700 0 240700		240700				.00 5906.78 2953.39
9	1801 5.01 QFARM	17.05 AC 17.0500	3B	ST JOHN BAPTIST, COMMUNITY OF % REV MOTHER, PO BOX 240 MENDHAM, NJ W MAIN ST	07945 3-AC	2800 0 2800		2800				.00 73.62 36.81
10	1801 6	1.170 AC 2.5S F 1.1700	2	GRACIE, PAUL 88 W MAIN ST MENDHAM, NJ 88 W MAIN ST	07945 1-AC	299900 524500 824400		824400			01	.00 20230.78 10115.39
11	1801 6.01	1.833 AC 1.8330	2	HOGOBOOM, JOHN D & GRIFFITH, DANA L 88A W. MAIN ST MENDHAM, NJ 88A W. MAIN ST	01977 07945	329700 929600 1259300		1259300			01	.00 30903.22 15451.61
12	1801 7	1.170 AC 1.5S F G2 1.1700	2	GERBER, ROBERT C & BONNIE R 1 LINDEN LN MENDHAM, NJ 1 LINDEN LN	00660 07945 1-AC	335800 322600 658400		658400			01	.00 16157.14 8078.57
13	1801 8	1.200 AC 1S F G2 1.2000	2	DECKER, MARK R/CECILIA 3 LINDEN LN MENDHAM, NJ 3 LINDEN LN	07945 1-AC	355000 251400 606400		606400			01	.00 14881.06 7440.53
14	1801 9	1.160 AC 1S F G2 POOL 1.1600	2	SIEGEL, STEVEN A/BONNIE F 5 LINDEN LN MENDHAM, NJ 5 LINDEN LN	07945 1-AC	353000 265300 618300		618300			01	.00 15173.08 7586.54

4298500

0

1801

3216100

7514600

9

1 L i n e	2 Block No. Lot No. Qualification Account No.	3 Land Dimensions Building Description Additional Lots Acreage	4 Owner's Name Address City State Property Location	5 Billing Code Zip Code	6 Land Improvement Total	7 Exemptions Cd. Amount	8 Net Taxable Value	9 Deduct. Cd.Quan.	10 Special Tax Codes	11 Num Units	12 DED AMT 2023 TAX 2024 1ST
1	1801 10	1.160 AC 1S F G2 POOL 1.1600	2 TIEDE, BRETT RUSSO 7 LINDEN LN MENDHAM, NJ 7 LINDEN LN	07945 1-AC	353000 349800 702800		702800			01	.00 17246.71 8623.36
2	1801 11	1.070 AC 1S F G2 1.0700	2 MONTENEGRO, MICHAEL J/LAURA E 8 LINDEN LN MENDHAM, NJ 8 LINDEN LN	07945 1-AC	348500 293400 641900		641900			01	.00 15752.23 7876.12
3	1801 12	1.040 AC 1S F G2 1.0400	2 D CRUZ, GLENN/SMITHA 6 LINDEN LN MENDHAM, NJ 6 LINDEN LN	00660 07945 1-AC	347000 265800 612800		612800			01	.00 15038.11 7519.06
4	1801 13	1.0 AC 1S F G1 1.0000	2 WISE, GLENN/SHARON 4 LINDEN LN MENDHAM, NJ 4 LINDEN LN	07945 1-AC	345000 182900 527900		527900			01	.00 12954.67 6477.34
5	1801 14	1.0 AC 1.5S F G1 1.0000	2 FRICKE, HERBERTON E THIRD/PATRICIA 2 LINDEN LN MENDHAM, NJ 2 LINDEN LN	00660 07945 1-AC	301500 190600 492100		492100			01	.00 12076.13 6038.07
6	1801 15	5.993 AC 2S ST G2 OB2 P 5.9930	2 SLOVER, SARAH 56 W. MAIN ST MENDHAM, NJ 56 W MAIN ST	04170 07945 1-AC	449900 553000 1002900		1002900			01	.00 24611.17 12305.59
7	1801 15.01	1.011 AC 1.0110	2 VOLLMUTH, JAMES L/CORRINE 52 W MAIN ST MENDHAM, NJ 52 W MAIN ST	07945 1-AC	302000 681000 983000		983000			01	.00 24122.82 12061.41
8	1801 15.02	2.858 AC 2.8580	2 CLAUSEN, KELLY ANN/NORMAN RICHARD JR 54 W MAIN ST MENDHAM, NJ 54 W MAIN ST	00660 07945 1-AC	366900 633100 1000000		1000000			01	.00 24540.00 12270.00
9	1801 16 QFARM	101.961 AC 101.9610	3B MT. HERMON HILLS CO LLC 323 MAIN ST., 2ND FL. CHATHAM, NJ W MAIN ST	07928 1-AC	32300 0 32300		32300				.00 726.38 363.19
10	1801 16.02	9.854 AC 9.8540	15C BOROUGH OF MENDHAM 2 WEST MAIN ST MENDHAM, NJ W MAIN ST	07945 1-AC	777700 0 777700		*EXEMPT*				.00 .00 .00
11	1801 16.03	0.502 AC .5020	15C BOROUGH OF MENDHAM 2 WEST MAIN ST MENDHAM, NJ W MAIN ST	07945 1/2A	310100 0 310100		*EXEMPT*				.00 .00 .00
12	1801 16.04	0.482 AC .4820	15C BOROUGH OF MENDHAM 2 WEST MAIN ST MENDHAM, NJ W MAIN ST	07945 1/2A	308200 0 308200		*EXEMPT*				.00 .00 .00
13	1801 16.05	0.501 AC .5010	2 FULLER, THOMAS J/NANCY 50 WEST MAIN ST MENDHAM, NJ 50 WEST MAIN ST	07945 1/2A	279000 392000 671000		671000			01	.00 16466.34 8233.17
14	1801 16.06	0.510 AC .5100	2 MALIKOV, EVGUENI & ALBINA 1 WEST FIELD RD MENDHAM, NJ 1 WEST FIELD RD	00660 07945 1/2A	279500 387600 667100		667100			01	.00 16370.63 8185.32

3404600

0

1801

3929200

7333800

16.06

1 L i n e	2 Block No. Lot No. Qualification Account No.	3 Land Dimensions Building Description Additional Lots Acreage	4 Prop. Class	5 Owner's Name Address City State Property Location	6 Billing Code Zip Code	7 Land Improvement Total	8 Exemptions Cd. Amount	9 Net Taxable Value	10 Deduct. Cd.Quan.	11 Special Tax Codes	12 Num Units	13 DED AMT 2023 TAX 2024 1ST
1	1801 17	1.010 AC 2S F APT HOUSE 1.0100	4C	48 WEST PROPERTIES LLC 60 POTTERSTOWN, NJ LEBANON, NJ 48 W MAIN ST	08833 1-AC	335500 280000 615500		615500				.00 15104.37 7552.19
2	1801 18	4.500 AC 1S F G2 4.5000	2	KELLY, JASON 9 TOWNSEND RD MENDHAM, NJ 9 TOWNSEND RD	00660 07945 1-AC	377900 385600 763500		763500			01	.00 18736.30 9368.15
3	1801 19	5.010 AC 5.0100	15C	BOROUGH OF MENDHAM 2 WEST MAIN ST MENDHAM, NJ HEATHER HILL WAY	07945 1-AC	570500 0 570500		*EXEMPT*				.00 .00 .00
4	1801 20	0.781 AC .7810	2	SORGE, ROBERT/MICHELLE J 19 HEATHER HILL WAY MENDHAM, NJ 19 HEATHER HILL WAY	00660 07945 1-AC	359100 506000 865100		865100			01	.00 21229.55 10614.78
5	1801 21	0.740 AC .7400	2	CILENTE, JEFFREY RYAN/LAURA 17 HEATHER HILL WAY MENDHAM, NJ 17 HEATHER HILL WAY	07945 1-AC	357000 426200 783200		783200			01	.00 19219.73 9609.87
6	1801 22	0.770 AC .7700	2	SCHWARTZ, JOHN/CATHERINE 15 HEATHER HILL WAY MENDHAM, NJ 15 HEATHER HILL WAY	00660 07945 1-AC	358500 339200 697700		697700			01	.00 17121.56 8560.78
7	1801 23	1.880 AC 1.5S F G4 POOL 1.8800	2	LICHTENBERGER, SUSAN R 11 HEATHER HILL WAY MENDHAM, NJ 11 HEATHER HILL WAY	07945 1-AC	414000 455400 869400		869400			01	.00 21335.08 10667.54
8	1801 24	0.800 AC .8000	2	FISCHBACH, KARL P/NANCY 16 HEATHER HILL WAY MENDHAM, NJ 16 HEATHER HILL WAY	00672 07945 1-AC	360000 408300 768300		768300			01	.00 18854.08 9427.04
9	1801 25	0.670 AC .6700	2	MC ENROE, HARRY D/CARLA 14 HEATHER HILL WAY MENDHAM, NJ 14 HEATHER HILL WAY	00672 07945 1-AC	353500 403200 756700		756700			01	.00 18569.42 9284.71
10	1801 26	0.640 AC .6400	2	PHILP, BRENDAN W/CHRISTINE M 12 HEATHER HILL WAY MENDHAM, NJ 12 HEATHER HILL WAY	07945 1-AC	352000 442700 794700		794700			01	.00 19501.94 9750.97
11	1801 27	0.760 AC .7600	2	O HARA, ANTHONY J/ADRIENNE L 10 HEATHER HILL WAY MENDHAM, NJ 10 HEATHER HILL WAY	07945 1-AC	358000 364000 722000		722000			01	.00 17717.88 8858.94
12	1801 28	0.800 AC .8000	2	MOORE, KRISTOPHER/CLAIRE 8 HEATHER HILL WAY MENDHAM, NJ 8 HEATHER HILL WAY	07945 1-AC	352800 549700 902500		902500			01	.00 22147.35 11073.68
13	1801 29	0.810 AC .8100	2	HALDOPOULOS, PETER & MARTHA 6 HEATHER HILL WAY MENDHAM, NJ 6 HEATHER HILL WAY	07945 1-AC	360500 405400 765900		765900			01	.00 18795.19 9397.60
14	1801 30	0.810 AC .8100	2	DREW, CHRISTOPHER/ELIZABETH 4 HEATHER HILL WAY MENDHAM, NJ 4 HEATHER HILL WAY	00045 07945 1-AC	360500 437300 797800		797800			01	.00 19578.01 9789.01

4699300

0

1801

5403000

10102300

30

1 L i n e	2 Block No. Lot No. Qualification Account No.	3 Land Dimensions Building Description Additional Lots Acreage	Prop. Class	4 Owner's Name Address City State Property Location	Billing Code Zip Code	5 Land Improvement Total	6 Exemptions Cd. Amount	7 Net Taxable Value	8 Deduct. Cd.Quan.	9 Special Tax Codes	10 Num Units	12 DED AMT 2023 TAX 2024 1ST
1	1801 31	0.880 AC .8800	2	PERONCIK, WILLIAM C JR & KELLY 2 HEATHER HILL WAY MENDHAM, NJ 2 HEATHER HILL WAY	00660 07945 1-AC	322100 253600 575700		575700			01	.00 14127.68 7063.84
2	1801 32	5.0 AC 2S F G2 5.0000	2	BOUDRIA, RICHARD JR /BOUCHARD, D 137 HILLTOP RD MENDHAM, NJ 137 HILLTOP RD	00672 07945 5-AC	784000 744000 1528000		1528000			01	.00 37497.12 18748.56
3	1801 33	5.0 AC 5.0000	2	SCOTTO, ANTONIO/MARIA 155 HILLTOP RD MENDHAM, NJ 155 HILLTOP RD	07945 5-AC	760000 1183800 1943800		1943800			01	.00 47700.85 23850.43
4	1801 34	5.0 AC 5.0000	2	PATEL, AMIT 185 HILLTOP RD MENDHAM, NJ 185 HILLTOP RD	07945 5-AC	800000 2258700 3058700		3058700			01	.00 74228.59 37114.30
5	1801 35	5.524 AC 5.5240	2	SPADA, JOSEPH W 1 THOMAS RD MENDHAM, NJ HILLTOP RD	07945 5-AC	784900 1470800 2255700		2255700			01	.00 55354.88 27677.44
6	1801 36.01	1.500 AC 1.5000	3A	HACKMAN, ANNA 2 SPRING MEADOW LN MENDHAM, NJ 2 SPRING MEADOW LN	02014 07945	450000 1707800 2157800		2157800			01	.00 63804.00 31902.00
7	1801 36.01 QFARM	5.344 AC 5.3440	3B	HACKMAN, ANNA 2 SPRING MEADOW LN MENDHAM, NJ 2 SPRING MEADOW LN	02014 07945 5-AC	3700 0 3700		3700				.00 .00 .00
8	1801 36.02	3.490 AC 3.4900	3A	SINGH, TEJINDER TRUS 3 SPRING MEADOW LN MENDHAM, NJ 3 SPRING MEADOW LN	07945	649000 1793500 2442500		2442500			01	.00 59938.95 29969.48
9	1801 36.02 QFARM	13.335 AC 13.3350	3B	SINGH, TEJINDER TRUS 3 SPRING MEADOW LN MENDHAM, NJ 3 SPRING MEADOW LN	07945	7900 0 7900		7900				.00 176.69 88.35
10	1801 36.03	2.611 AC 2.6110	3A	DE NEUFVILLE, JOHN P 323 MAIN ST 2ND FL CHATHAM, NJ 4 THOMAS RD	07928 5-AC	561100 935800 1496900		1496900			01	.00 36733.93 18366.97
11	1801 36.03 QFARM	2.474 AC 2.4740	3B	MT HERMON HILLS COMPANY LLC 323 MAIN ST., 2ND FL. CHATHAM, NJ 4 THOMAS RD	07928	500 0 500		500				.00 12.27 6.14
12	1801 36.04 QFARM	8.842 AC 8.8420	3B	MT HERMON HILLS CO LLC 323 MAIN ST., 2ND FL. CHATHAM, NJ SPRING MEADOW LN	07928	4300 0 4300		4300				.00 95.71 47.86
13	1801 36.05 QFARM	5.056 AC 5.0560	3B	DE NEUFVILLE, JOHN P 323 MAIN ST 2ND FL CHATHAM, NJ 2 THOMAS RD	07928 5-AC	4800 0 4800		4800				.00 105.52 52.76
14	1801 37	6.50 AC 2S F 1S S G5 OB 6.5000	3A	DE NEUFVILLE, PETER B 323 MAIN ST., 2ND FL. CHATHAM, NJ 167 THOMAS RD	07928 5-AC	748100 383300 1131400		1131400			01	.00 27764.56 13882.28

1 L i n e	2 Block No. Lot No. Qualification Account No.	3 Land Dimensions Building Description Additional Lots Acreage	4 Owner's Name Address City State Property Location	5 Billing Code Zip Code	6 Land Improvement Total	7 Exemptions Cd. Amount	8 Net Taxable Value	9 Deduct. Cd.Quan.	10 Special Tax Codes	11 Num Units	12 DED AMT 2023 TAX 2024 1ST
1	1801 37 QFARM	33.128 AC 33.1280	3B DE NEUFVILLE, PETER B 323 MAIN ST., 2ND FL. CHATHAM, NJ THOMAS RD	07928 5-AC	7400 0 7400		7400				.00 107.98 53.99
2	1801 38	7.68 AC 2S F 2S F G4 P 7.6800	3A THOMAS, EDWARD & TAMARA 298 THOMAS RD MENDHAM, NJ 298 THOMAS RD	07945 5-AC	737000 1176300 1913300		1913300			01	.00 46952.38 23476.19
3	1801 38 QFARM	8.97 AC 8.9700	3B THOMAS, EDWARD & TAMARA 298 THOMAS RD MENDHAM, NJ 298 THOMAS RD	07945 5-AC	1400 0 1400		1400				.00 31.90 15.95
4	1801 38.01 C01	96.477 AC 56.25% SHARE 96.4770	15C BOROUGH OF MENDHAM 2 W MAIN ST MENDHAM, NJ THOMAS RD	07945 5-AC	4322200 0 4322200		*EXEMPT*				.00 .00 .00
5	1801 38.01 C02	96.477 AC 43.75% SHARE 96.4770	15F SCHIFF NATURAL TRUST 339 PLEASANT VALLEY RD MENDHAM, NJ THOMAS RD	07945 5-AC	3396000 0 3396000		*EXEMPT*				.00 .00 .00
6	1801 39 QFARM	3.130 AC VACANT 3.1300	3B COMMUNITY OF ST. JOHN BAPTIST % REV MOTHER, PO BOX 240 MENDHAM, NJ W MAIN ST	07945 5-AC	400 0 400		400				.00 9.82 4.91
7	1901 1	0.870 AC 2S.S. .8700	2 BARKER, JAMES B/JUSTINE C 19 HILLTOP RD MENDHAM, NJ 19 HILLTOP RD	00660 07945 1/4A	321600 411400 733000		733000			01	.00 17987.82 8993.91
8	1901 2	0.350 AC .3500	2 RAM REM FAMILY TRUST 21-23 HILLTOP RD MENDHAM, NJ 21-23 HILLTOP RD	07945 1/4A	289800 250600 540400		540400			01	.00 13261.42 6630.71
9	1901 3	0.610 AC .6100	2 RAM REM FAMILY TRUST 25-27 HILLTOP RD MENDHAM, NJ 25-27 HILLTOP RD	07945 1/4A	309200 261700 570900		570900			01	.00 14009.89 7004.95
10	1901 4	0.890 AC 2S F G2 .8900	2 MISKO, JOSEPH TRUS 29 HILLTOP RD MENDHAM, NJ 29 HILLTOP RD	07945 1/4A	322500 102600 425100		425100			01	.00 8925.20 4462.60
11	1901 5	0.550 AC 2S F .5500	2 TANELLI, SCOTT/ZULLO, JENNIFER 2 PROSPECT ST MENDHAM, NJ 2 PROSPECT ST	00660 07945 1/4A	322500 265800 588300		588300			01	.00 14436.88 7218.44
12	1901 6	0.990 AC 1.5S F .9900	2 MILAM, CHRISTINE/MARK 4 STEVENS RD MENDHAM, NJ 4 PROSPECT ST	07945 1/4A	344500 501600 846100		846100			01	.00 20763.29 10381.65
13	1901 7	0.560 AC 2S F G2 .5600	2 MULLANY, RYAN/FRANCESCA 6 PROSPECT ST MENDHAM, NJ 6 PROSPECT ST	00660 07945 1/4A	316500 462800 779300		779300			01	.00 19124.02 9562.01
14	1901 8	0.460 AC 2S F OBI .4600	2 BURGSTRESSER, LAUREN 8 PROSPECT ST MENDHAM, NJ 8 PROSPECT ST	00660 07945 1/4A	316000 187700 503700		503700			02	.00 12360.80 6180.40

3288800

0

1901

3620500

6909300

8

1 L i n e	2 Block No. Lot No. Qualification Account No.	3 Land Dimensions Building Description Additional Lots Acreage	Prop. Class	4 Owner's Name Address City State Property Location	Billing Code Zip Code	5 Land Improvement Total	6 Exemptions Cd. Amount	7 Net Taxable Value	8 Deduct. Cd.Quan.	9 Special Tax Codes	10 Num Units	12 DED AMT 2023 TAX 2024 1ST
1	1901 9	0.500 AC 2S F .5000	2	WESTREICH, ROBERT D/DALE N 10 PROSPECT ST MENDHAM, NJ 10 PROSPECT ST	00672 07945 1/4A	320000 84500 404500		404500			01	.00 9926.43 4963.22
2	1901 10	0.463 AC 1.5S F G1 OB2 .4630	2	SHAW, WILLIAM L & ELLEN D PO BOX 341 MENDHAM, NJ 12 PROSPECT ST	07945 1/4A	316300 199900 516200		516200			01	.00 12667.55 6333.78
3	1901 11	1.400 AC 2S S OB2 1.4000	2	DRAGALIN DANIEL J & ELIZABETH 14 PROSPECT ST MENDHAM, NJ 14 PROSPECT ST	07945 1-AC	365000 717500 1082500		1082500			01	.00 26564.55 13282.28
4	1901 12	6.400 AC 2S F G2 OB1 6.4000	2	WEEKS, LINDA 31 HILLTOP RD MENDHAM, NJ 31 HILLTOP RD	07945 1-AC	870000 554100 1424100		1424100			01	.00 34947.41 17473.71
5	1901 13	2.340 AC 1.5S F G2 2.3400	2	SCHREIBMAN, DANIEL/KATHRYN M JONES- 33 HILLTOP RD MENDHAM, NJ 33 HILLTOP RD	00660 07945 1-AC	391400 501400 892800		892800			01	.00 21909.31 10954.66
6	1901 14	1.130 AC 1.1300	2	BRAVO, RONALD/ELLEN 9 HEATHER HILL WAY MENDHAM, NJ 9 HEATHER HILL WAY	07945 1-AC	376500 420800 797300		797300			01	.00 19565.74 9782.87
7	1901 15	1.010 AC 1.0100	2	CLAUSEN, CRAIG & SARAH QUINN- 1 MUIRFIELD LN MENDHAM, NJ 1 MUIRFIELD LN	00660 07945 1-AC	370500 399500 770000		770000			01	.00 18895.80 9447.90
8	1901 16	1.0 AC 1.0000	2	STRIANO, RUTH A & RONALD C 3 MUIRFIELD LN MENDHAM, NJ 3 MUIRFIELD LN	07945 1-AC	370000 409400 779400		779400			01	.00 19126.48 9563.24
9	1901 17	1.0 AC 1.0000	2	RASMUSSEN, DAVID M/MEGAN ANN TRUSTEE 5 MUIRFIELD LN MENDHAM, NJ 5 MUIRFIELD LN	07945 1-AC	370000 500100 870100		870100			01	.00 21352.25 10676.13
10	1901 18	0.500 AC .5000	2	CAVALLI, GARY A & KATHLEEN S 16A PROSPECT ST MENDHAM, NJ 16A PROSPECT ST	07945 1-AC	310400 288800 599200		599200			01	.00 14704.37 7352.19
11	1901 19	2.500 AC 2S S 1S F G3 P 2.5000	2	HOFFMAN, SCOTT P/LA FRANCE, ROBIN K 16 PROSPECT ST MENDHAM, NJ 16 PROSPECT ST	00597 07945 1-AC	407400 1122600 1530000		1530000			01	.00 37546.20 18773.10
12	1901 20	1.599 AC 1.5990	2	BORKAN, MARJORIE 18 PROSPECT ST MENDHAM, NJ 18 PROSPECT ST	00660 07945 1-AC 19	345500 825600 1171100		1171100			01	.00 28738.79 14369.40
13	1901 20.01	1.198 AC 1.1980	2	TUOHY, MATTHEW & SAMANTHA 7 WHISPERING IVY PATH MENDHAM, NJ 7 WHISPERING IVY PATH	00660 07945 1-AC 19	409900 853500 1263400		1263400			01	.00 31003.84 15501.92
14	1901 20.02	1.041 AC 1.0410	2	WARREN, TODD E/ROMERO, AUDREY A 9 WHISPERING IVY PATH MENDHAM, NJ 9 WHISPERING IVY PATH	00660 07945 1-AC 19	402100 797900 1200000		1200000			01	.00 29448.00 14724.00

5625000

0

1901

7675600

13300600

20.02

1 L i n e	2 Block No. Lot No. Qualification Account No.	3 Land Dimensions Building Description Additional Lots Acreage	4 Owner's Name Address City State Property Location	5 Billing Code Zip Code	6 Land Improvement Total	7 Exemptions Cd. Amount	8 Net Taxable Value	9 Deduct. Cd.Quan.	10 Special Tax Codes	11 Num Units	12 DED AMT 2023 TAX 2024 1ST
1	1901 20.03	1.067 AC 1.0670	2 VALIANATOS, PETE/MICHELE 10 WHISPERING IVY PATH MENDHAM, NJ 10 WHISPERING IVY PATH	00660 07945 1-AC 19	403400 696600 1100000		1100000			01	.00 26994.00 13497.00
2	1901 20.04	1.430 AC 1.4300	2 GRECO, MICHAEL F/SANDRA 8 WHISPERING IVY PATH MENDHAM, NJ 8 WHISPERING IVY PATH	00660 07945 1-AC 19	421500 773100 1194600		1194600			01	.00 29315.48 14657.74
3	1901 20.05	1.400 AC 1.4000	2 O'NEILL, MARY KAY 20 PROSPECT ST MENDHAM, NJ 20 PROSPECT ST	07945	354100 745900 1100000		1100000			01	.00 26994.00 13497.00
4	1901 21	1.190 AC 1.1900	2 GRIECO, ANTHONY/LISA 6 MUIRFIELD LN MENDHAM, NJ 6 MUIRFIELD LN	07945 1-AC	379500 607500 987000		987000			01	.00 24220.98 12110.49
5	1901 22	1.0 AC 1.0000	15F ISLA, DOROTHY/AUGUSTO 4 MUIRFIELD LN MENDHAM, NJ 4 MUIRFIELD LN	00660 07945 1-AC	370000 396800 766800		*EXEMPT*			01	.00 .00 .00
6	1901 23	1.0 AC 1.0000	2 URSCHLER, BEVERLY C 2 MUIRFIELD LN MENDHAM, NJ 2 MUIRFIELD LN	07945 1-AC	370000 361200 731200		731200			01	.00 17943.65 8971.83
7	1901 25	1.050 AC 1S F G3 1.0500	2 NIEDERAUER, PETER R & YVONNE M 2 TOWNSEND RD MENDHAM, NJ 2 TOWNSEND RD	07945 1-AC	337100 541900 879000		879000			01	.00 21570.66 10785.33
8	1901 26	1.090 AC 1.5S F G2 1.0900	2 SMYTH, BRIAN THOMAS/ANNA CARMELA 4 TOWNSEND RD MENDHAM, NJ 4 TOWNSEND RD	00660 07945 1-AC	339000 256300 595300		595300			01	.00 14608.66 7304.33
9	1901 27	1.0 AC 1S F G2 OB1 P 1.0000	2 TOTH, RUSSELL & ROBIN 6 TOWNSEND RD MENDHAM, NJ 6 TOWNSEND RD	07945 1-AC	334700 130600 465300		465300			01	.00 11418.46 5709.23
10	1901 28	1.0 AC 2S F G2 1.0000	2 CALAMARE, PATRICK JOHN/ANNA LOVEYS 8 TOWNSEND RD MENDHAM, NJ 8 TOWNSEND RD	00660 07945 1-AC	334700 190400 525100		525100			01	.00 12885.95 6442.98
11	1901 29	1.0 AC 1S F G2 1.0000	2 DE STEFANO, GARY/LISA 10 TOWNSEND RD MENDHAM, NJ 10 TOWNSEND RD	00660 07945 1-AC	334700 264500 599200		599200			01	.00 14704.37 7352.19
12	1901 30	1.200 AC 1.5S F G2 OB1 1.2000	2 BARRY, PETER/LINDA 13 TOWNSEND RD MENDHAM, NJ 13 TOWNSEND RD	07945 1-AC	344400 354600 699000		699000			01	.00 17153.46 8576.73
13	1901 31	1.230 AC 1.5S F G2 1.2300	2 CONNELLY/ERMAL, WILLIAM R/KAREN A 11 TOWNSEND RD MENDHAM, NJ 11 TOWNSEND RD	00660 07945 1-AC	345800 253800 599600		599600			01	.00 14714.18 7357.09
14	1901 32	1.500 AC 1S F G1 1.5000	2 HASTINGS, PETER B/DONNA 7 TOWNSEND RD MENDHAM, NJ 7 TOWNSEND RD	07945 1-AC	351700 104600 456300		456300			01	.00 11197.60 5598.80

4650600 0 1901
5281000 9931600 32

1 L i n e	2 Block No. Lot No. Qualification Account No.	3 Land Dimensions Building Description Additional Lots Acreage	Prop. Class	4 Owner's Name Address City State Property Location	Billing Code Zip Code	5 Land Improvement Total	6 Exemptions Cd. Amount	7 Net Taxable Value	8 Deduct. Cd.Quan.	9 Special Tax Codes	10 Num Units	12 DED AMT 2023 TAX 2024 1ST
1	1901 33	1.500 AC 1.5000	2	STAMETS, DAWN LYNN 5 TOWNSEND RD MENDHAM, NJ 5 TOWNSEND RD	00660 07945 1-AC	358900 360200 719100		719100			01	.00 17646.71 8823.36
2	1901 34	1.400 AC 1S F G2 1.4000	2	SMITH, ELIZABETH M 3 TOWNSEND RD MENDHAM, NJ 3 TOWNSEND RD	07945 1-AC	354100 125400 479500		479500			01	.00 11766.93 5883.47
3	1901 35	1.0 AC 1S F G2 1.0000	2	LOPANIK, DARLENE R & BRUCE J 1 TOWNSEND RD MENDHAM, NJ 1 TOWNSEND RD	07945 1-AC	334700 166000 500700		500700			01	.00 12287.18 6143.59
4	1901 36	0.570 AC 1S F G1 .5700	2	CORSALE, STEVEN/CHRISTINA 3 BRIDGE ST MENDHAM, NJ 3 BRIDGE ST	00660 07945 1/2A	313500 300400 613900		613900			01	.00 15065.11 7532.56
5	1901 37	1.500 AC 2S F G2 1.5000	2	DAVIE, PATRICK B/JESSICA A 32 W MAIN ST MENDHAM, NJ 32 W MAIN ST	07945 1/2A	356400 366200 722600		722600			01	.00 17732.60 8866.30
6	1901 38	1.100 AC HOUSE OB1 1.1000	2	STRYKER, DEBORAH H 34 W MAIN ST MENDHAM, NJ 34 W MAIN ST	07945 1/2A	306000 440000 746000		746000			01	.00 18306.84 9153.42
7	1901 39	0.290 AC HOUSE OB1 .2900	2	O DOWD, SEAN/ROSENBERGER, KRISTEN 36 W MAIN ST MENDHAM, NJ 36 W MAIN ST	00660 07945 1/2A	260100 315700 575800		575800			01	.00 14130.13 7065.07
8	1901 40	0.210 AC 1SF .2100	2	FOSHAY, WILLIAM E/DIANE M 38 W MAIN ST MENDHAM, NJ 38 W MAIN ST	07945 1/2A	252900 287600 540500		540500			01	.00 13263.87 6631.94
9	1901 41	0.500 AC .5000	2	SUSSMAN, ROY W & GRUNINGER, SANDRA 2 QUIMBY LN MENDHAM, NJ 2 QUIMBY LN	07945 1/2A	310500 478900 789400		789400			01	.00 19371.88 9685.94
10	1901 42	0.540 AC .5400	2	KOENIG, COLLEEN P/MOORE, JOSEPH L 4 QUIMBY LN MENDHAM, NJ 4 QUIMBY LN	00660 07945 1/2A	347000 276900 623900		623900			01	.00 15310.51 7655.26
11	1901 43	1.010 AC 2S F 2AG 1.0100	2	ORIO, MARGARET 6 QUIMBY LN MENDHAM, NJ 6 QUIMBY LN	07945 1/2A	333500 379500 713000		713000			01	.00 17497.02 8748.51
12	1901 44	1.150 AC 1.1500	2	WRIGHT, JAMES O & NANCY O 5 QUIMBY LN MENDHAM, NJ 5 QUIMBY LN	07945 1/2A	351100 332500 683600		683600			01	.00 16775.54 8387.77
13	1901 45	1.020 AC 1.0200	2	GARBACZ, DOMINIK/MARRIE ROSE 3 QUIMBY LN MENDHAM, NJ 3 QUIMBY LN	00660 07945 1/2A	352500 547500 900000		900000			01	.00 25278.65 12639.33
14	1901 46	0.530 AC .5300	2	OSBORN, FRANK/SHANNON 1 QUIMBY LN MENDHAM, NJ 1 QUIMBY LN	07945 1/2A	296300 310300 606600		606600			01	.00 14885.96 7442.98

4527500

0

1901

4687100

9214600

46

1 L i n e	2 Block No. Lot No. Qualification Account No.	3 Land Dimensions Building Description Additional Lots Acreage	Prop. Class	4 Owner's Name Address City State Property Location	Billing Code Zip Code	5 Land Improvement Total	6 Exemptions Cd. Amount	7 Net Taxable Value	8 Deduct. Cd.Quan.	9 Special Tax Codes	10 Num Units	12 DED AMT 2023 TAX 2024 1ST
1	1902 1	0.290 AC 3RD FL APT .2900	4A	TCSF HOLDINGS LLC 14 W MAIN ST MENDHAM, NJ 14 W MAIN ST	07945 B	0 59600 59600		59600				.00 1462.58 731.29
2	1902 1 X	0.290 AC 2S F G1 .2900	15F	TCSF HOLDINGS LLC 14 W MAIN ST MENDHAM, NJ 14 W MAIN ST	07945 B	474000 224300 698300		*EXEMPT*				.00 .00 .00
3	1902 2	0.440 AC 2S F .4400	1	ACV INVESTORS ASSOCIATES LP 2984 SAINT BARNABAS CT NAPLES, FL 12 W MAIN ST	34105 B	564000 0 564000		564000				.00 13840.56 6920.28
4	1902 3	0.381 AC PARISH HOUSE .3810	15D	ST JOSEPH CATHOLIC CHURCH 4 NEW ST MENDHAM, NJ 4 NEW ST	07945 1/4A	308100 373100 681200		*EXEMPT*		01		.00 .00 .00
5	1902 4	0.140 AC 2S FA .1400	15D	ST JOSEPHS CATHOLIC CHURCH 6 NEW ST MENDHAM, NJ 6 NEW ST	07945 1/4A	284000 214000 498000		*EXEMPT*		01		.00 .00 .00
6	1902 5	0.202 AC 2S F G1 .2020	2	VAN ARSDALE, SCOTT L & JASONTEK D C 8 NEW ST MENDHAM, NJ 8 NEW ST	07945 1/4A	290200 265100 555300		555300		01		.00 13627.06 6813.53
7	1902 6	0.210 AC 2S F G1 .2100	2	DUNHAM, CAROLYN ELLEN 10 NEW ST MENDHAM, NJ 10 NEW ST	07945 1/4A	291000 120900 411900		411900		01		.00 10108.03 5054.02
8	1902 7	0.231 AC 1S F G1 .2310	2	PAOLINO, MARY 34 HILLTOP RD MENDHAM, NJ 12 NEW ST	07945 1/4A	293100 88100 381200		381200		01		.00 9354.65 4677.33
9	1902 8	0.400 AC 3S S .4000	2	REILLY, PHILLIP B III & JESSICA M 14 NEW ST MENDHAM, NJ 14 NEW ST	00660 07945 1/4A	310000 232100 542100		542100		01		.00 13303.13 6651.57
10	1902 9	0.230 AC 2S F G1 .2300	2	SISTO, ANTHONY F 16 NEW ST MENDHAM, NJ 16 NEW ST	07945 1/4A	293000 243400 536400		536400		02		.00 13163.26 6581.63
11	1902 10	0.290 AC 1.5S F .2900	2	CARTER, JOHN 13 PROSPECT ST MENDHAM, NJ 13 PROSPECT ST	00672 07945 1/4A	299000 131100 430100		430100		01		.00 10554.65 5277.33
12	1902 11	0.570 AC HOUSE OB1 .5700	2	JANG, JR JYUN & LIEN, WEI 11 PROSPECT ST MENDHAM, NJ 11 PROSPECT ST	07945 1/4A	323500 391000 714500		714500		02		.00 17533.83 8766.92
13	1902 12	0.310 AC 2S S G1 .3100	2	ONORATI, ALFRED/REGINA 9 PROSPECT ST MENDHAM, NJ 9 PROSPECT ST	00660 07945 1/4A	301000 266300 567300		567300		01		.00 13688.41 6844.21
14	1902 13	0.310 AC 2S S G1 OB2 .3100	2	PILSHAW, JOHN E & SUSAN S 7 PROSPECT ST MENDHAM, NJ 7 PROSPECT ST	07945 1/4A	301000 216100 517100		517100		01		.00 12689.63 6344.82

3265800

0

1902

2013700

5279500

13

1 L i n e	2 Block No. Lot No. Qualification Account No.	3 Land Dimensions Building Description Additional Lots Acreage	4 Prop. Class	5 Owner's Name Address City State Property Location	6 Billing Code Zip Code	7 Land Improvement Total	8 Exemptions Cd. Amount	9 Net Taxable Value	10 Deduct. Cd.Quan.	11 Special Tax Codes	12 Num Units	13 DED AMT 2023 TAX 2024 1ST
1	1902 14	0.880 AC 2S F G1 OB2 .8800	2	CASS, BENJAMIN R/BRUGGER, JENNIFER 5 PROSPECT ST MENDHAM, NJ 5 PROSPECT ST	00660 07945 1/4A	339000 311000 650000		650000			01	.00 15951.00 7975.50
2	1902 15	0.640 AC 1.5S B G2 .6400	2	BRACCO, SALVATORE C/JILL D 3 PROSPECT ST MENDHAM, NJ 3 PROSPECT ST	07945 1/4A	327000 412900 739900		739900			01	.00 18157.15 9078.58
3	1902 16	0.460 AC .4600	15F	17 HILLTOP RD CO. 17 HILLTOP RD MENDHAM, NJ 17 HILLTOP RD	07945 1/4A	300200 484900 785100		*EXEMPT*			01	.00 19266.35 9633.18
4	1902 16.01	0.260 AC .2600	2	BUCKLEY, TIMOTHY/DENISE 15 HILLTOP RD MENDHAM, NJ 15 HILLTOP RD	07945 1/4A	281200 494700 775900		775900			01	.00 19040.59 9520.30
5	1902 16.02	0.400 AC .4000	2	D URSO, ROBERT T & ROSEMARY S 1 PROSPECT ST MENDHAM, NJ 1 PROSPECT ST	00660 07945 1/4A	310000 576200 886200		886200			01	.00 21747.35 10873.68
6	1902 17	0.960 AC 2S F G2 OB1 .9600	2	MADARASZ, PAUL & MAHONEY, MAUREEN A 13 HILLTOP RD MENDHAM, NJ 13 HILLTOP RD	00045 07945 1/4A	325900 536400 862300		862300			01	.00 20233.23 10116.62
7	1902 18	0.490 AC 2S F G2 OB1 .4900	2	SPIES, KUNO W & NANCY S 11 HILLTOP RD MENDHAM, NJ 11 HILLTOP RD	00045 07945 1/4A	303100 353800 656900		656900	V 1 02		01	250.00 15870.33 7935.17
8	1902 19	0.778 AC 2S F G2 .7780	2	MALMAN, THOMAS J/CATHERINE I 9 HILLTOP RD MENDHAM, NJ 9 HILLTOP RD	07945 1/4A	317200 444100 761300		761300			01	.00 18682.30 9341.15
9	1902 20	0.610 AC 2S F OB1 .6100	4A	SEVEN HILLTOP HOLDINGS LLC 5 HILLTOP RD MENDHAM, NJ 7 HILLTOP RD	07945 B	499500 211300 710800		710800				.00 17443.03 8721.52
10	1902 21	0.600 AC 2SF .6000	4A	FIVE HILLTOP HOLDINGS LLC 5 HILLTOP RD MENDHAM, NJ 5 HILLTOP RD	07945 B	495000 235700 730700		730700				.00 17931.38 8965.69
11	1902 22	0.250 AC 2S F CLUB HOUSE .2500	15F	PASTIME CLUB, INC 3 HILLTOP RD MENDHAM, NJ 3 HILLTOP RD	07945 B	450000 211100 661100		*EXEMPT*			03	.00 .00 .00
12	1902 22 BLDG	0.250 AC APT/BOWLING .2500	4A	PASTIME CLUB, INC 3 HILLTOP RD MENDHAM, NJ 3 HILLTOP RD	07945 B	0 343800 343800		343800				.00 8436.85 4218.43
13	1902 23	0.100 AC 3S F G3 .1000	4A	ONE HILLTOP PROPERTIES LLC 60 POTTERSTOWN RD LEBANON, NJ 1 HILLTOP RD	08833 B	360000 245500 605500		605500				.00 14858.97 7429.49
14	1902 24	0.216 AC BORO HALL .2160	15C	BOROUGH OF MENDHAM 2 W MAIN ST MENDHAM, NJ 2 W MAIN ST	07945 B	429600 446300 875900		*EXEMPT*			01	.00 .00 .00

1 L i n e	2 Block No. Lot No. Qualification Account No.	3 Land Dimensions Building Description Additional Lots Acreage	Prop. Class	4 Owner's Name Address City State Property Location	Billing Code Zip Code	5 Land Improvement Total	6 Exemptions Cd. Amount	7 Net Taxable Value	8 Deduct. Cd.Quan.	9 Special Tax Codes	10 Num Units	12 DED AMT 2023 TAX 2024 1ST
1	1902 26	0.230 AC PUBLIC WORKS DP .2300	15C	BOROUGH OF MENDHAM 6 W MAIN ST MENDHAM, NJ 6 W MAIN ST	07945 B	438000 147000 585000		*EXEMPT*		01	.00 .00 .00	
2	1902 27	3.570 AC CHURCH & SCHOOL 3.5700	15D	ST JOSEPHS RC CHURCH & SCHOOL 8 W MAIN ST MENDHAM, NJ 8 W MAIN ST	07945 1/4A	2442000 5064000 7506000		*EXEMPT*			.00 .00 .00	
3	1903 1	1.500 AC 1.5S F 1.5000	2	CALLAHAN, SCOTT DOUGLAS & BARBARA S 11 NEW ST MENDHAM, NJ 11 NEW ST	00660 07945 1-AC	370000 252700 622700		622700		01	.00 15281.06 7640.53	
4	1903 2	2.053 AC 1S B G2 POOL 2.0530	2	RAPER, BENJAMIN R/GRAHAM, LAURA W 17 PROSPECT ST MENDHAM, NJ 17 PROSPECT ST	00660 07945 1-AC	385700 257500 643200		643200		01	.00 15784.13 7892.07	
5	1903 3	0.270 AC 2S F G1 .2700	2	DOLAN, DEBRA 8 HAMPTON RD MENDHAM, NJ 8 HAMPTON RD	07945 1/4A	297000 190800 487800		487800		01	.00 11970.61 5985.31	
6	1903 4	0.400 AC 2S F G1 OB1 .4000	2	CHAPIN, CAMERON/GROSS, LAUREN 6 HAMPTON RD MENDHAM, NJ 6 HAMPTON RD	00660 07945 1/4A	310000 392100 702100		702100		01	.00 17229.53 8614.77	
7	1903 5	0.190 AC 2S F G2 .1900	2	ARZT, JONATHAN/LINDSAY 4 HAMPTON RD MENDHAM, NJ 4 HAMPTON RD	07945 1/4A	289000 173200 462200		462200		01	.00 11342.39 5671.20	
8	1903 6	0.210 AC 2S F G1 .2100	2	BARTKY, ROBIN/ERIC 2 HAMPTON RD MENDHAM, NJ 2 HAMPTON RD	00660 07945 1/4A	291000 216300 507300		507300		01	.00 12449.14 6224.57	
9	1903 7	0.470 AC 1S F .4700	2	D AQUANNI, MICHAEL/CIRIGLIANO, E 22 W MAIN ST MENDHAM, NJ 22 W MAIN ST	00660 07945 1/4A	276300 130300 406600		406600		01	.00 9977.96 4988.98	
10	1903 8	0.383 AC 1.5S S G2 .3830	2	SCHWARTZ, DAVID/BRITTANY 20 W MAIN ST MENDHAM, NJ 20 W MAIN ST	00660 07945 1/4A	268500 304600 573100		573100		01	.00 14063.87 7031.94	
11	1903 9	0.360 AC 2S F G2 .3600	2	LARDNER, THOMAS JOSEPH/SARAH M 18 WEST MAIN ST MENDHAM, NJ 18 WEST MAIN ST	00660 07945 1/4A	266400 435600 702000		702000		01	.00 17227.08 8613.54	
12	1903 10	0.397 AC 2S F G2 .3970	2	SHEILS, CHRISTINE M 16 W MAIN ST MENDHAM, NJ 16 W MAIN ST	07945 1/4A	269700 152800 422500		422500		01	.00 10368.15 5184.08	
13	1903 11	0.345 AC 1.5S F G2 .3450	2	RHODES, JOSEPH O & FLYNN, ROGER A 1 NEW ST MENDHAM, NJ 1 NEW ST	07945 1/4A	304500 232400 536900		536900	V 1 02	01	250.00 12925.53 6462.77	
14	1903 12	0.440 AC 2SF 2OB .4400	2	PATTON, ROBERT P/KRISTIN 3 NEW ST MENDHAM, NJ 3 NEW ST	06225 07945 1/4A	314000 355500 669500		669500		01	.00 16429.53 8214.77	

1 L i n e	2 Block No. Lot No. Qualification Account No.	3 Land Dimensions Building Description Additional Lots Acreage	4 Owner's Name Address City State Property Location	5 Billing Code Zip Code	6 Land Improvement Total	7 Exemptions Cd. Amount	8 Net Taxable Value	9 Deduct. Cd.Quan.	10 Special Tax Codes	11 Num Units	12 DED AMT 2023 TAX 2024 1ST
1	1903 13	0.200 AC 2S F .2000	2 MASTERSON, TYLER STERLING/MARIA E 5 NEW ST MENDHAM, NJ 5 NEW ST	07945 1/4A	290000 115200 405200		405200			01	.00 9943.61 4971.81
2	1903 14	0.380 AC 2S F OBI .3800	2 RUTT, COLIN E/DIANE M 7 NEW ST MENDHAM, NJ 7 NEW ST	00660 07945 1/4A	308000 324800 632800		632800			01	.00 15528.91 7764.46
3	1903 15	0.220 AC 2S F G2 .2200	2 MOLINARI, MARIA 127 FLINTLOCK RD MORRIS PLAINS, NJ 9 NEW ST	07950 1/4A	292000 252700 544700		544700			02	.00 13366.94 6683.47
4	1904 1	0.450 AC 2S F G2 .4500	2 GODDARD, SAMATHA E 30 W MAIN ST MENDHAM, NJ 30 W MAIN ST	00660 07945 1/2A	274500 204000 478500		478500			01	.00 11742.39 5871.20
5	1904 2	0.170 AC 1.5S S .1700	2 VITALE/BIELICKI, JOHN G/DAWN M 28 W MAIN ST MENDHAM, NJ 28 W MAIN ST	00660 07945 1/2A	249300 129000 378300		378300			01	.00 9283.48 4641.74
6	1904 2.01	0.559 AC 2S S 1AG .5590	2 SNEDAKER, ROBERT T & LISA J 2 BRIDGE ST MENDHAM, NJ 2 BRIDGE ST	00660 07945 1/2A	313000 226500 539500		539500			01	.00 13239.33 6619.67
7	1904 3 C001A	0.393 AC 2S FL 2AG .3930	2 DRAGALIN, ELIZABETH GELSON TRUS 14 PROSPECT ST MENDHAM, NJ 26A W MAIN ST	07945 1/4A	215500 329500 545000		545000			01	.00 13374.30 6687.15
8	1904 3 C002A	0.393 AC 2S FL 2AG .3930	2 MAKI, JOHN/KIMBERLY 26B W MAIN ST MENDHAM, NJ 26B W MAIN ST	07945 1/4A	215500 291900 507400		507400			01	.00 12451.60 6225.80
9	1904 3.01 C001B	0.380 AC 2S FL 2AG .3800	2 CURRY, KEVIN G & KARIN B 24A W MAIN ST MENDHAM, NJ 24A W MAIN ST	07945 1/4A	214600 310900 525500		525500			01	.00 12895.77 6447.89
10	1904 3.01 C002B	0.380 AC 2S FL 2AG .3800	2 BUDNIK, TRACY/BRYAN 24B W MAIN ST MENDHAM, NJ 24B W MAIN ST	07945 1/4A	214600 313400 528000		528000			01	.00 12957.12 6478.56
11	1904 4	0.251 AC 2S F G1 .2510	2 CORBETT, JOSEPH F & JEANNETTE 1 HAMPTON RD MENDHAM, NJ 1 HAMPTON RD	07945 1/4A	295100 184400 479500		479500			01	.00 11766.93 5883.47
12	1904 5	0.251 AC 2S F G2 .2510	2 HURLEY, JAMES R/GOLDTRAP, SABRINA 3 HAMPTON RD MENDHAM, NJ 3 HAMPTON RD	07945 1/4A	295100 238800 533900		533900			02	.00 13101.91 6550.96
13	1904 6	0.251 AC 1.5S F .2510	2 O'KEEFE, DENNIS/DENISE 5 HAMPTON RD MENDHAM, NJ 5 HAMPTON RD	07945 1/4A	295100 160200 455300		455300			01	.00 11173.06 5586.53
14	1904 7	0.251 AC 2S F .2510	2 WILLIAMS, WADE L/SAMANTHA 7 HAMPTON RD MENDHAM, NJ 7 HAMPTON RD	00660 07945 1/4A	295100 141600 436700		436700			01	.00 10581.65 5290.83

3767400

0

1904

3222900

6990300

7

1 L i n e	2 Block No. Lot No. Qualification Account No.	3 Land Dimensions Building Description Additional Lots Acreage	4 Owner's Name Address City State Property Location	5 Billing Code Zip Code	6 Land Improvement Total	7 Exemptions Cd. Amount	8 Net Taxable Value	9 Deduct. Cd.Quan.	10 Special Tax Codes	11 Num Units	12 DED AMT 2023 TAX 2024 1ST
1	1904 8	0.350 AC 2S F .3500	2 PETER PECKERS 9 HAMPTON LLC 9 HAMPTON RD MENDHAM, NJ 9 HAMPTON RD	07945 1/4A	305000 246900 551900		551900			01	.00 13293.63 6646.82
2	1904 9	0.900 AC .9000	2 GILLARD, JAMES A JR & KELLY 4 BRIDGE ST MENDHAM, NJ 4 BRIDGE ST	07945 1/2A	330000 278900 608900		608900			01	.00 14942.41 7471.21
3	2001 1.01	11.830 AC 11.8300	2 GOLDENBERG, DAVID M/CYNTHIA LEE TRUS 8434 EAGLEVILLE AVE DELRAY BEACH, FL 1 CHAROLAIS FARM RD	33446 5 AC 20	1341500 3658500 5000000		5000000			01	.00 122700.00 61350.00
4	2001 1.02 QFARM	7.974 AC 7.9740	3B ROSEN, LAWRENCE/DEBORAH 5 CHAROLAIS FARM RD MENDHAM, NJ 3 CHAROLAIS FARM RD	07945 5 AC 20	7500 0 7500		7500				.00 169.33 84.67
5	2001 1.03	7.250 AC 7.2500	2 TRUSTEES OF THE 2 CHAROLAIS FARM RO 2 CHAROLAIS FARM RD MENDHAM, NJ 2 CHAROLAIS FARM RD	07945 5 AC 20	1112500 1355000 2467500		2467500			01	.00 59421.16 29710.58
6	2001 1.04	16.910 AC 16.9100	2 JAIN, SANJAY/JANJEEVANI 4 CHAROLAIS FARM RD MENDHAM, NJ 4 CHAROLAIS FARM RD	07945 5 20	1276400 1462300 2738700		2738700			01	.00 67207.70 33603.85
7	2001 1.05 QFARM	16.801 AC 16.8010	3B M2L ASSOC LLC C/O DI IORIO 14854 BELLEZZA LN NAPLES, FL 6 CHAROLAIS FARM RD	34110 5 AC 20	10200 0 10200		10200				.00 230.68 115.34
8	2001 1.06	9.80 AC 9.8000	2 JEBARA, GHADA 7 CHAROLAIS FARM RD MENDHAM, NJ 7 CHAROLAIS FARM RD	00672 07945 5 20	1209400 4443100 5652500		5652500			01	.00 138712.35 69356.18
9	2001 1.07	2.800 AC 2.8000	3A ROSEN, LAWRENCE/DEBORAH 5 CHAROLAIS FARM RD MENDHAM, NJ 5 CHAROLAIS FARM RD	07945	780000 3604700 4384700		4384700			01	.00 107600.54 53800.27
10	2001 1.07 QFARM	5.48 AC 5.4800	3B ROSEN, LAWRENCE/DEBORAH 5 CHAROLAIS FARM RD MENDHAM, NJ 5 CHAROLAIS FARM RD	07945 5-AC	5200 0 5200		5200				.00 115.34 57.67
11	2001 1.08	10.0 AC 10.0000	2 LA ROCCA, GERARD & SANDRA 138 HILLTOP RD MENDHAM, NJ 138 HILLTOP RD	07945	850500 2714500 3565000		3565000			01	.00 87485.10 43742.55
12	2001 1.09	5.0 AC 5.0000	2 BUDWICK, MITCHELL B TRUST 178-180 HILLTOP RD MENDHAM, NJ 178 HILLTOP RD	07945	597600 625000 1222600		1222600			01	.00 *PARTIAL* 30002.60 15001.30
13	2001 1.10	5.0 AC 5.0000	2 BUDWICK, MITCH B/AGER, DANIELLE A 178-180 HILLTOP RD MENDHAM, NJ 180 HILLTOP RD	07945	500000 10000 510000		510000			01	.00 *PARTIAL* 12515.40 6257.70
14	2001 2	1.750 AC 1.5S F G2 1.7500	2 PAOLINO, MARY A 34 HILLTOP RD MENDHAM, NJ 34 HILLTOP RD	07945 1-AC	363400 242300 605700		605700			01	.00 14863.88 7431.94

1 L i n e	2 Block No. Lot No. Qualification Account No.	3 Land Dimensions Building Description Additional Lots Acreage	4 Owner's Name Address City State Property Location	5 Billing Code Zip Code	6 Land Improvement Total	7 Exemptions Cd. Amount	8 Net Taxable Value	9 Deduct. Cd.Quan.	10 Special Tax Codes	11 Num Units	12 DED AMT 2023 TAX 2024 1ST
1	2001 3	4.700 AC 1S B G2 4.7000	MOLNAR, JAMES M/ANNE MARIE 32 HILLTOP RD MENDHAM, NJ 32 HILLTOP RD	00660 07945 5-AC	503500 239500 743000		743000			01	.00 18233.22 9116.61
2	2001 4	3.084 AC 2SF G2 3.0840	MARTINS, MELISSA & SOUSA, DENNIS 30 HILLTOP RD MENDHAM, NJ 30 HILLTOP RD	00660 07945 1-AC	344600 172400 517000		517000			01	.00 12687.18 6343.59
3	2001 5	1.120 AC 1S F G2 POOL 1.1200	JUHASZ, ISTVAN/JOCELYN 28 HILLTOP RD MENDHAM, NJ 28 HILLTOP RD	07945 1-AC	333500 233100 566600		566600			01	.00 13904.36 6952.18
4	2001 6	1.0 AC 2S F G1 1.0000	ROOT, GLENN & SHARON 26 HILLTOP RD MENDHAM, NJ 26 HILLTOP RD	07945 1-AC	327800 131600 459400		459400			01	.00 11273.68 5636.84
5	2001 7	1.150 AC 1.5S F G1 1.1500	PESCATORE, PELLIGRINO/CHRISTA 24 HILLTOP RD MENDHAM, NJ 24 HILLTOP RD	00660 07945 1-AC	334900 296900 631800		631800			01	.00 15504.37 7752.19
6	2001 8	1.400 AC 1S F G2 1.4000	REJANO, EMILIO/ALBINA 22 HILLTOP RD MENDHAM, NJ 22 HILLTOP RD	00660 07945 1-AC	329400 179400 508800		508800			01	.00 12485.95 6242.98
7	2001 9	0.570 AC 1.5S F .5700	SCHEIDL/WYPIJEWSKA, MARTIN/CHRISTIN 1 TALMAGE RD MENDHAM, NJ 1 TALMAGE RD	07945 1-AC	307300 321400 628700		628700			01	.00 15428.30 7714.15
8	2001 10	0.570 AC 1S S G2 OB1 .5700	AGRESTI, ANTHONY/CHRISTINE 3 TALMAGE RD MENDHAM, NJ 3 TALMAGE RD	00660 07945 1-AC	307300 214000 521300		521300			01	.00 12792.70 6396.35
9	2001 11	1.520 AC 2SF G 1.5200	SNYDER, JAMES A & SARAH H 5 TALMAGE RD MENDHAM, NJ 5 TALMAGE RD	07945 1-AC	352500 387600 740100		740100			01	.00 17712.97 8856.49
10	2001 12	3.155 AC 2S F G2 3.1550	COSMI, JOHN E & TANIA 7 TALMAGE RD MENDHAM, NJ 7 TALMAGE RD	00660 07945 1-AC	430100 641800 1071900		1071900			01	.00 26304.43 13152.22
11	2001 13.02	1.0 AC 1.0000	GILLAM, LINDA D 11 TALMAGE RD MENDHAM, NJ 11 TALMAGE RD	00660 07945 1-AC	321200 501100 822300		822300			01	.00 20179.24 10089.62
12	2001 13.03	1.0 AC 1.0000	WERTHER, PAUL S/MARCIA S 15 TALMAGE RD MENDHAM, NJ 15 TALMAGE RD	07945 1-AC	321200 604700 925900		925900			01	.00 22721.59 11360.80
13	2001 13.04	1.0 AC 1.0000	TUTHILL, ANN L 23 TALMAGE RD MENDHAM, NJ 23 TALMAGE RD	07945 1-AC	321200 373300 694500		694500			01	.00 17043.03 8521.52
14	2001 13.05	1.320 AC 1.3200	WEICHERT, ALEXANDRA 2 GARRISON LN MENDHAM, NJ 2 GARRISON LN	00660 07945 1-AC	386000 532700 918700		918700			01	.00 22544.90 11272.45

4920500

0

2001

4829500

9750000

13.05

1 L i n e	2 Block No. Lot No. Qualification Account No.	3 Land Dimensions Building Description Additional Lots Acreage	4 Prop. Class	5 Owner's Name Address City State Property Location	6 Billing Code Zip Code	7 Land Improvement Total	8 Exemptions Cd. Amount	9 Net Taxable Value	10 Deduct. Cd.Quan.	11 Special Tax Codes	12 Num Units	13 DED AMT 2023 TAX 2024 1ST
1	2001 13.06	1.621 AC 1.6210	2	HOLT, JONATHAN E/LOCKWARD, LACEY 3 GARRISON LN MENDHAM, NJ 3 GARRISON LN	07945 1-AC	389000 695500 1084500		1084500			01	.00 26613.64 13306.82
2	2001 13.07	2.350 AC 2.3500	2	GUAN, ZIJIAN/CHANGSHAN 5 GARRISON LN MENDHAM, NJ 5 GARRISON LN	07945 1-AC	415600 559400 975000		975000			01	.00 23926.50 11963.25
3	2001 13.08	1.540 AC 1.5400	2	EDELMAN, MATTHIEU R 4 GARRISON LN MENDHAM, NJ 4 GARRISON LN	00660 07945 1-AC	397000 568500 965500		965500			01	.00 23693.37 11846.69
4	2001 14	3.0 AC 2S F OB1 3.0000	2	REINERS, ALBERT/PATRICIA/VICTORIA 45 TALMAGE RD MENDHAM, NJ 45 TALMAGE RD	07945 1-AC	422800 212000 634800		634800	V 1 01		01	250.00 15327.99 7664.00
5	2001 15	3.090 AC 2S F G2 3.0900	2	REDICK, SAMUEL F 55 TALMAGE RD MENDHAM, NJ 55 TALMAGE RD	07945 1-AC	427000 391900 818900		818900			01	.00 20095.81 10047.91
6	2001 16.01	1.240 AC 1.2400	2	PIERSON, THEODORE J JR/LYNDONNA S 1 CHESTNUT GLEN CT MENDHAM, NJ 1 CHESTNUT GLEN CT	07945 1AC 20	412000 688000 1100000		1100000			01	.00 26994.00 13497.00
7	2001 16.02	0.990 AC .9900	2	SPARNO, THOMAS A & LYNN M 3 CHESTNUT GLEN CT MENDHAM, NJ 3 CHESTNUT GLEN CT	07945 1AC 20	399500 845000 1244500		1244500			01	.00 30540.03 15270.02
8	2001 16.03	1.510 AC 1.5100	2	MASTRACCHIO, ROBERT/BEATRICE 5 CHESTNUT GLEN CT MENDHAM, NJ 5 CHESTNUT GLEN CT	07945 1AC 20	425500 674500 1100000		1100000			01	.00 26994.00 13497.00
9	2001 17.01	1.050 AC 1.0500	2	CROSS, MICHAEL/MELISSA 2 CHESTNUT GLEN CT MENDHAM, NJ 2 CHESTNUT GLEN CT	00660 07945 1AC 20	402500 797500 1200000		1200000			01	.00 31128.99 15564.50
10	2001 17.02	1.061 AC 1.0610	2	KRUMP, PAUL J TRUS/ANNE SCHMIDT- 4 CHESTNUT GLEN CT MENDHAM, NJ 4 CHESTNUT GLEN CT	07945 1AC 20	403100 785800 1188900		1188900			01	.00 29175.61 14587.81
11	2001 17.03	1.090 AC 1.0900	2	BROOKS, EDWARD/SHERI ANN 6 CHESTNUT GLEN CT MENDHAM, NJ 6 CHESTNUT GLEN CT	07945 1AC 20	404500 675500 1080000		1080000			01	.00 26503.20 13251.60
12	2001 18	0.800 AC .8000	2	FLANAGAN, EDWARD F & ROSLYN J 85 TALMAGE RD MENDHAM, NJ 85 TALMAGE RD	07945 1-AC	318300 212300 530600		530600			01	.00 13020.92 6510.46
13	2001 19	0.430 AC 2S F G2 .4300	2	CHARLESWORTH, KIM C 81 TALMAGE RD MENDHAM, NJ 81 TALMAGE RD	00660 07945 1-AC	285600 340600 626200		626200			01	.00 15366.95 7683.48
14	2001 20	0.420 AC 2S F G2 .4200	2	MARX, DANIEL STEVEN 89 TALMAGE RD MENDHAM, NJ 89 TALMAGE RD	07945 1-AC	294200 194200 488400		488400			01	.00 11985.34 5992.67

1 L i n e	2 Block No. Lot No. Qualification Account No.	3 Land Dimensions Building Description Additional Lots Acreage	Prop. Class	4 Owner's Name Address City State Property Location	Billing Code Zip Code	5 Land Improvement Total	6 Exemptions Cd. Amount	7 Net Taxable Value	8 Deduct. Cd.Quan.	9 Special Tax Codes	10 Num Units	12 DED AMT 2023 TAX 2024 1ST
1	2001 21	2.450 AC 1S S OBI 2.4500	2	SANTO, DENNIS R & ANNE P O BOX 321 MENDHAM, NJ 95 TALMAGE RD	07945 1-AC	396600 624600 1021200		1021200			01	.00 25060.25 12530.13
2	2001 22	2.020 AC 1.5S F G2 OBI 2.0200	2	DAVINA, KATHERINE A/MATTHEW 23 PRENTICE LN MENDHAM, NJ 23 PRENTICE LN	07945 1-AC	376200 483400 859600		859600			01	.00 21094.58 10547.29
3	2001 23.01	7.075 AC 2SFL 3AG 7.0750	2	MTWOL ASSOC LLC C/O DI IORIO 14854 BELLEZZA LN NAPLES, FL 45 PRENTICE LN	34110 5-AC	903800 2246200 3150000		3150000			01	.00 77301.00 38650.50
4	2001 23.02	2.534 AC 2.5340	3A	MURPHY, STEPHEN J/MARCIA H 35 PRENTICE LN MENDHAM, NJ 35 PRENTICE LN	07945	691800 1373700 2065500		2065500			01	.00 50687.37 25343.69
5	2001 23.02 QFARM	5.0 AC 5.0000	3B	MURPHY, STEPHEN J/MARCIA 35 PRENTICE LN MENDHAM, NJ 35 PRENTICE LN	07945 5-AC	4700 0 4700		4700				.00 105.52 52.76
6	2001 23.03	5.390 AC 5.3900	2	CAVUTO, NEIL P/MARY L 55 PRENTICE LN MENDHAM, NJ 55 PRENTICE LN	07945 5 AC 20	819500 2788100 3607600		3607600			01	.00 88530.50 44265.25
7	2101 1	5.310 AC 5.3100	2	FIELD AND SAND REVOCABLE LIVING TRU 460 CHERRY LN MENDHAM, NJ 460 CHERRY LN	07945 5-AC	774700 821400 1596100		1596100			01	.00 39168.29 19584.15
8	2101 1.01	6.560 AC 6.5600	2	MOHALLY, DAVID & MASSE, NATHALIE 400 CHERRY LN MENDHAM, NJ 400 CHERRY LN	00672 07945 5-AC	878000 377000 1255000		1255000			01	.00 30797.70 15398.85
9	2101 1.02	5.040 AC 5.0400	2	FLOWER, STEPHANIE STORM 350 CHERRY LN MENDHAM, NJ 350-360 CHERRY LN	00672 07945 5-AC	802000 788300 1590300		1590300			01	.00 39025.96 19512.98
10	2101 1.03	2.000 AC 2.0000	3A	DOWNES, JAMES 44 PRENTICE LN MENDHAM, NJ 44 PRENTICE LN	07945 5-AC	450000 778200 1228200		1228200			01	.00 30262.73 15131.37
11	2101 1.03 QFARM	5.06 AC 5.0600	3B	44 PRENTICE LANE LLC C/O PARAGANO 222 RIDGEDALE AV 2ND FL CEDAR KNOLLS, NJ 44 PRENTICE LN	07927 5-AC	4800 0 4800		4800				.00 105.52 52.76
12	2101 1.04	5.500 AC 5.5000	2	FRAENKEL-THONET, THOMAS & ANNE 466 CHERRY LN MENDHAM, NJ 466 CHERRY LN	07945 5-AC	825000 612600 1437600		1437600			01	.00 35278.70 17639.35
13	2101 1.05	5.070 AC 5.0700	2	KENNEDY, JUSTIN D. & ANGIE 151 TALMAGE RD MENDHAM, NJ 151 TALMAGE RD	00672 07945 5-AC	562500 472400 1034900		1034900			01	.00 25396.45 12698.23
14	2101 1.06	5.030 AC 5.0300	2	JONES, CHRISTOPHER/ANNE 470 CHERRY LN MENDHAM, NJ 470 CHERRY LN	00672 07945 5-AC	801500 498500 1300000		1300000			01	.00 31902.00 15951.00

1 L i n e	2 Block No. Lot No. Qualification Account No.	3 Land Dimensions Building Description Additional Lots Acreage	4 Prop. Class	5 Owner's Name Address City State Property Location	6 Billing Code Zip Code	7 Land Improvement Total	8 Exemptions Cd. Amount	9 Net Taxable Value	10 Deduct. Cd.Quan.	11 Special Tax Codes	12 Num Units	13 DED AMT 2023 TAX 2024 1ST
1	2101 1.07	5.370 AC	2	LOUGHLIN, JAMES J & DOROTHY 273 LONG COVE DR HILTON HEAD, SC 462 CHERRY LN	29928 5-AC	818500 745000 1563500		1563500			01	.00 38368.29 19184.15
2	2101 1.08	6.040 AC	2	ABADIN, MANUEL/MARIE 468 CHERRY LN MENDHAM, NJ 468 CHERRY LN	07945 5-AC	852000 680200 1532200		1532200			01	.00 37600.19 18800.10
3	2101 1.09	6.269 AC	2	HOCH, JONATHAN M/WENDY M 480 CHERRY LN MENDHAM, NJ 480 CHERRY LN	00660 07945 5-AC	863500 513600 1377100		1377100			01	.00 33794.03 16897.02
4	2101 1.10	4.691 AC	2	AGHAEI, STEPHEN/FARROKHI, FARIBA 600 CHERRY LN MENDHAM, NJ 600 CHERRY LN	00660 07945 5-AC	576800 372200 949000		949000			01	.00 23288.46 11644.23
5	2101 1.11 QFARM	5.036 AC	3B	CALISE, JOSEPH/APRIL 40 SUNNYBROOK RD BASKING RIDGE, NJ 48 PRENTICE LN	07920 5-AC	4700 0 4700		4700				.00 105.52 52.76
6	2101 2	2.100 AC 1S F G2	2	MANZANO, STEPHEN/GABRIELA 590 CHERRY LN MENDHAM, NJ 590 CHERRY LN	00660 07945 5-AC	510000 570000 1080000		1080000			01	.00 26503.20 13251.60
7	2101 4	7.847 AC 1S F G2	2	YUEMIN LLC 1100 SHERMAN AVE,#114-A11 NAPERVILLE, IL 464 CHERRY LN	60563 5-AC	942400 1057600 2000000		2000000			01	.00 49080.00 24540.00
8	2101 4.01	5.024 AC	2	ALBERT, EDMUND JASON/KATALIN MARGIT 145 TALMAGE RD MENDHAM NJ 145 TALMAGE RD	07945	801200 798800 1600000		1600000			01	.00 39264.00 19632.00
9	2101 4.02	5.08 AC DENIED QF 24	1	ALANAS DEVELOPMENT LLC 2 CRAMER LN MENDHAM, NJ 147 TALMAGE RD	07945	482400 0 482400		482400				.00 107.98 53.99
10	2101 5	6.140 AC 2.75SB 2SBG40B1	3A	SAVINO, JOSEPH & ROSANNA 135 TALMAGE RD MENDHAM, NJ 135 TALMAGE RD	00660 07945 5-AC	814200 1379200 2193400		2193400			01	.00 53826.04 26913.02
11	2101 5 QFARM	1.000 AC	3B	SAVINO, JOSEPH & ROSANNA 135 TALMAGE RD MENDHAM, NJ 135 TALMAGE RD	00660 07945 5 AC	900 0 900		900				.00 22.09 11.05
12	2101 5.01 QFARM	5.544 AC	3B	SAVINO, JOSEPH & ROSANNA 135 TALMAGE RD MENDHAM, NJ 135 TALMAGE RD	00660 07945 5 AC	5200 0 5200		5200				.00 117.79 58.90
13	2201 3 QFARM	10.272 AC	3B	THOMAS, JAMES H & FLOR DE MARIA 230 THOMAS RD MENDHAM, NJ THOMAS RD	07945 5-AC	1700 0 1700		1700				.00 39.26 19.63
14	2201 4	1.300 AC 2S F G2 OB1	3A	THOMAS, JAMES H & FLOR DE MARIA 230 THOMAS RD MENDHAM, NJ 230 THOMAS RD	07945 5-AC	348300 527100 875400		875400			01	.00 21482.32 10741.16

7021800

0

2201

6643700

13665500

4

1 L i n e	2 Block No. Lot No. Qualification Account No.	3 Land Dimensions Building Description Additional Lots Acreage	Prop. Class	4 Owner's Name Address City State Property Location	5 Billing Code Zip Code	Land Improvement Total	6 Exemptions Cd. Amount	7 Net Taxable Value	8 Deduct. Cd.Quan.	9 Special Tax Codes	10 Num Units	12 DED AMT 2023 TAX 2024 1ST
1	2201 4 QFARM	8.560 AC 8.5600	3B	THOMAS, JAMES H & FLOR DE MARIA 230 THOMAS RD MENDHAM, NJ 230 THOMAS RD	07945 5-AC	1400 0 1400		1400				.00 31.90 15.95
2	2201 4.01	5.215 AC 5.2150	2	LUNDBERG, BONNIE F 180 THOMAS RD MENDHAM, NJ 180 THOMAS RD	07945	810800 364200 1175000		1175000			01	.00 28834.50 14417.25
3	2201 4.02	0.500 AC .5000	3A	BRILL, CHERYL A 220 THOMAS RD MENDHAM, NJ 220 THOMAS RD	07945 5-AC	437500 528000 965500		965500			01	.00 23693.37 11846.69
4	2201 4.02 QFARM	5.94 AC 5.9400	3B	BRILL, CHERYL A 220 THOMAS RD MENDHAM, NJ 220 THOMAS RD	07945 5-AC	5100 0 5100		5100				.00 115.34 57.67
5	2201 5	3.000 AC 2S F 2S F OB1 3.0000	3A	WANG, XUMING/ZHU, BEI HUA 271 HILLTOP RD MENDHAM, NJ 271 HILLTOP RD	07945 5-AC	720000 955000 1675000		1675000			01	.00 41104.50 20552.25
6	2201 5 QFARM	20.020 AC 20.0200	3B	WANG, XUMING/ZHU, BEI HUA 271 HILLTOP RD MENDHAM, NJ 275 HILLTOP RD	07945 5-AC	2200 0 2200		2200				.00 51.53 25.77
7	2201 6	1.390 AC 1.5S F G3 1.3900	2	WADE FUND NEUFVILL, JOHN/DAVID 323 MAIN ST., 2ND FL. CHATHAM, NJ 225 THOMAS RD	07928 5-AC	439000 190000 629000		629000			01	.00 15435.66 7717.83
8	2201 7	1.0 AC 1S F G3 1.0000	3A	BARNA & TSALIKIS, GREGORY & NIKI K 291 HILLTOP RD MENDHAM, NJ 291 HILLTOP RD	07945 5-AC	500000 663400 1163400		1163400			01	.00 28549.84 14274.92
9	2201 7 QFARM	5.020 AC 5.0200	3B	BARNA, GREGORY & TSALIKIS, NIKI K 291 HILLTOP RD MENDHAM, NJ 291 HILLTOP RD	07945	1100 0 1100		1100				.00 24.54 12.27
10	2201 8	4.0 AC 2SF&S 4.0000	2	SLAHETKA, RONALD J/SUSAN D 301 HILLTOP RD MENDHAM, NJ 301 HILLTOP RD	07945 5-AC	700000 450000 1150000		1150000			01	.00 28221.00 14110.50
11	2201 9	3.020 AC 1S B G2 3.0200	2	HELLER, LISA 307 HILLTOP RD MENDHAM, NJ 307 HILLTOP RD	07945 5-AC	511700 431400 943100		943100			01	.00 23143.67 11571.84
12	2201 10	6.212 AC 6.2120	2	MUND, MITCHEL/BETH 1 KERBY LN MENDHAM, NJ 1 KERBY LN	07945 5-AC	602400 566800 1169200	00660	1169200			01	.00 28692.17 14346.09
13	2201 10.01	5.188 AC 5.1880	2	SWON, JANE D 5 KERBY LN MENDHAM, NJ 5 KERBY LN	07945 5-AC	809400 570300 1379700	00660	1379700			01	.00 33857.84 16928.92
14	2201 10.02	5.902 AC 5.9020	2	KENNY, KENNY & DEANNA M 9 KERBY LN MENDHAM, NJ 9 KERBY LN	07945 5-AC	802800 947200 1750000	00672	1750000			01	.00 42945.00 21472.50

6343400

0

2201

5666300

12009700

10.02

1 L i n e	2 Block No. Lot No. Qualification Account No.	3 Land Dimensions Building Description Additional Lots Acreage	Prop. Class	4 Owner's Name Address City State Property Location	Billing Code Zip Code	5 Land Improvement Total	6 Exemptions Cd. Amount	7 Net Taxable Value	8 Deduct. Cd.Quan.	9 Special Tax Codes	10 Num Units	12 DED AMT 2023 TAX 2024 1ST
1	2201 10.03	5.025 AC 5.0250	2	LUCAS, KATHERINE M TRUS 11 KERBY LN MENDHAM, NJ 11 KERBY LN	07945 5-AC	721100 578900 1300000		1300000		01	.00 31902.00 15951.00	
2	2201 10.04	5.005 AC 5.0050	2	THORPE, DAHLIA 15 KERBY LN MENDHAM, NJ 15 KERBY LN	07945 5-AC	760200 314800 1075000	00660	1075000		01	.00 26380.50 13190.25	
3	2201 10.05	5.490 AC 5.4900	2	MALABY, GUY & MARY LYNN 17 KERBY LN MENDHAM, NJ 17 KERBY LN	07945 5-AC	659600 424100 1083700		1083700		01	.00 26594.00 13297.00	
4	2201 10.06	5.001 AC 5.0010	2	CLARK, JONATHAN A/ELIZABETH E 30 KERBY LN MENDHAM, NJ 30 KERBY LN	07945 5-AC	800100 402000 1202100		1202100		01	.00 29499.53 14749.77	
5	2201 10.07	5.002 AC 5.0020	2	BROWN, JOHN/ROBYN P. 26 KERBY LN MENDHAM, NJ 26 KERBY LN	07945	800100 599900 1400000		1400000		01	.00 34356.00 17178.00	
6	2201 10.08	5.002 AC 2S F 3AG 5.0020	2	FALK, MARGART 18 KERBY LN MENDHAM, NJ 18 KERBY LN	07945 5-AC	800100 299900 1100000		1100000		01	.00 26994.00 13497.00	
7	2201 10.09	5.292 AC 5.2920	2	LE PORE, MICHAEL/MARCIA 10 KERBY LN MENDHAM, NJ 10 KERBY LN	07945 5-AC	814600 313500 1128100		1128100		01	.00 27683.57 13841.79	
8	2201 10.10	6.360 AC 6.3600	2	VANISA, MAYUR/GITA 6 KERBY LN MENDHAM, NJ 6 KERBY LN	07945 5-AC	607600 391400 999000	00660	999000		01	.00 24515.46 12257.73	
9	2201 10.11	5.710 AC 5.7100	2	KEEFE, GERALD/KATHLEEN 14 KERBY LN MENDHAM, NJ 14 KERBY LN	07945 5-AC	729400 520600 1250000		1250000		01	.00 30675.00 15337.50	
10	2201 10.12	5.310 AC 5.3100	2	BRAFMAN, MARK H/DEBRA M 22 KERBY LN MENDHAM, NJ 22 KERBY LN	07945 5-AC	699200 525800 1225000		1225000		01	.00 30061.50 15030.75	
11	2201 11	5.001 AC 2S F G1 5.0010	2	DIBBLE, PRESTON L 337 HILLTOP RD MENDHAM, NJ 337 HILLTOP RD	07945 5-AC	640000 248200 888200		888200		01	.00 21796.43 10898.22	
12	2201 12	5.712 AC 2S F G1 OB2 5.7120	2	LAMPIETTI, PHILIPPE K/RENEE E 339 HILLTOP RD MENDHAM, NJ 339 HILLTOP RD	07945 5-AC	835600 64400 900000		900000		01	.00 22086.00 11043.00	
13	2201 13	2.416 AC 2S F G1 2.4160	2	BERGER, JOHN LEE 351 HILLTOP RD MENDHAM, NJ 351 HILLTOP RD	07945 5-AC	541600 863600 1405200		1405200		01	.00 34483.61 17241.81	
14	2201 14	2.560 AC 1SBG2 OB1 2.5600	2	KOREC, MICHAEL ANTHONY 11 PLEASANT VALLEY RD MENDHAM, NJ 11 PLEASANT VALLEY RD	07945 5-AC	528200 182000 710200		710200		01	.00 17428.31 8714.16	

9937400

0

2201

5729100

15666500

14

1 L i n e	2 Block No. Lot No. Qualification Account No.	3 Land Dimensions Building Description Additional Lots Acreage	Prop. Class	4 Owner's Name Address City State Property Location	Billing Code Zip Code	5 Land Improvement Total	6 Exemptions Cd. Amount	7 Net Taxable Value	8 Deduct. Cd.Quan.	9 Special Tax Codes	10 Num Units	12 DED AMT 2023 TAX 2024 1ST
1	2201 15	2.050 AC 1S S G2 2.0500	2	LOWE, WILLIAM THOMAS & ELIZABETH A 21 PLEASANT VALLEY RD MENDHAM, NJ 21 PLEASANT VALLEY RD	00660 07945 5-AC	454500 639000 1093500		1093500			01	.00 26834.49 13417.25
2	2201 16	2.160 AC 1S F G2 2.1600	2	FORD, DOUGLAS VERNE 37 PLEASANT VALLEY RD MENDHAM, NJ 37 PLEASANT VALLEY RD	07945 5-AC	464400 87700 552100		552100	V 1 01		01	250.00 13298.53 6649.27
3	2201 17	3.160 AC 1S S G2 3.1600	2	HOFFMAN, DANIEL B/EILEEN L 57 PLEASANT VALLEY RD MENDHAM, NJ 57 PLEASANT VALLEY RD	07945 5-AC	554400 328800 883200		883200			01	.00 21673.73 10836.87
4	2201 18	2.530 AC 2S F G2 2.5300	2	DAVIS, STEPHEN/KATHRYN 79 PLEASANT VALLEY RD MENDHAM, NJ 79 PLEASANT VALLEY RD	00660 07945 5-AC	447900 205800 653700		653700			01	.00 16041.80 8020.90
5	2201 19	1.30 AC 2S S G3 OB3 1.3000	3A	SOLIMINE, EMIL J 279 PLEASANT VALLEY RD MENDHAM, NJ 279 PLEASANT VALLEY RD	00672 07945 5-AC	430000 671700 1101700		1101700			01	.00 27035.72 13517.86
6	2201 19 QFARM	7.45 AC 7.4500	3B	SOLIMINE, EMIL J 279 PLEASANT VALLEY RD MENDHAM, NJ 279 PLEASANT VALLEY RD	00672 07945 5-AC	1200 0 1200		1200				.00 26.99 13.50
7	2201 19.01	25.200 AC VACANT 25.2000	15F	SCHIFF NATURAL LAND TRUST 339 PLEASANT VALLEY RD MENDHAM, NJ PLEASANT VALLEY RD	07945 5-AC	2016000 0 2016000		*EXEMPT*				.00 .00 .00
8	2201 19.02	1.000 AC 1.0000	3A	DEWEY, RYAN C 95 PLEASANT VALLEY RD MENDHAM, NJ 95 PLEASANT VALLEY RD	00660 07945 5-AC	400000 350200 750200		750200			01	.00 18409.91 9204.96
9	2201 19.02 QFARM	5.05 AC 5.0500	3B	DEWEY, RYAN C 95 PLEASANT VALLEY RD MENDHAM, NJ 95 PLEASANT VALLEY RD	00660 07945 5-AC	1100 0 1100		1100				.00 24.54 12.27
10	2201 19.03	12.222 AC 12.2220	15F	SCHIFF NATURAL LAND TRUST 339 PLEASANT VALLEY RD MENDHAM, NJ PLEASANT VALLEY RD	07945 5-AC	977800 0 977800		*EXEMPT*				.00 .00 .00
11	2201 19.04	1.40 AC 1.4000	3A	LEININGER, PHILIP/JENNIFER 201 PLEASANT VALLEY RD MENDHAM, NJ 201 PLEASANT VALLEY RD	00660 07945 5-AC	550000 1174800 1724800		1724800			01	.00 42326.59 21163.30
12	2201 19.04 QFARM	8.60 AC 8.6000	3B	LEININGER, PHILIP/JENNIFER 201 PLEASANT VALLEY RD MENDHAM, NJ PLEASANT VALLEY RD	00660 07945	6000 0 6000		6000				.00 134.97 67.49
13	2201 19.05	4.250 AC 4.2500	3A	SOLIMINE, EMIL J PO BOX 11300 FAIRFIELD, NJ 243 PLEASANT VALLEY RD	07006 5-AC	761300 3325000 4086300		4086300			01	.00 100277.80 50138.90
14	2201 19.05 QFARM	30.640 AC 30.6400	3B	SOLIMINE, EMIL J PO BOX 11300 FAIRFIELD, NJ 243 PLEASANT VALLEY RD	07006	13700 0 13700		13700				.00 309.20 154.60

V01 250

4084500

0

2201

6783000

10867500

19.05

1 L i n e	2 Block No. Lot No. Qualification Account No.	3 Land Dimensions Building Description Additional Lots Acreage	4 Prop. Class	5 Owner's Name Address City State Property Location	6 Billing Code Zip Code	7 Land Improvement Total	8 Exemptions Cd. Amount	9 Net Taxable Value	10 Deduct. Cd.Quan.	11 Special Tax Codes	12 Num Units	13 DED AMT 2023 TAX 2024 1ST
1	2201 21	0.490 AC 1S F .4900	15F	SCHIFF NATURAL LAND TRUST INC 329 PLEASANT VALLEY RD CHESTER, NJ 329 PLEASANT VALLEY RD	07930 5-AC	349000 22000 371000		*EXEMPT*			01	.00 .00 .00
2	2201 22	1.400 AC VACANT 1.4000	15F	SCHIFF NATURAL LAND TRUST 339 PLEASANT VALLEY RD MENDHAM, NJ PLEASANT VALLEY RD	07945 5-AC	440000 0 440000		*EXEMPT*				.00 .00 .00
3	2301 1.01	5.002 AC 5.0020	2	RULLE, MICHAEL S & CELIA R 165 CHERRY LN MENDHAM, NJ 165 CHERRY LN	00672 07945 5-AC	800100 2053400 2853500		2853500			01	.00 70024.89 35012.45
4	2301 1.02	6.750 AC 2S STL 3AG 6.7500	2	SCHERMERHORN, TODD TRUSTEE 2 CROMWELL LN MENDHAM, NJ 2 CROMWELL LN	07945 5-AC	843100 1428900 2272000		2272000			01	.00 55754.88 27877.44
5	2301 1.03	5.766 AC 5.7660	2	SCHWARTZ, BENNETT & DEBRA 4 CROMWELL LN MENDHAM, NJ 4 CROMWELL LN	07945 5-AC	796400 628600 1425000		1425000			01	.00 34969.50 17484.75
6	2301 1.04	6.137 AC 6.1370	2	BYER, JENNIFER LUISA/BURTON, GLEN M 6 CROMWELL LN MENDHAM, NJ 6 CROMWELL LN	07945 5-AC	814000 885300 1699300		1699300			01	.00 41700.82 20850.41
7	2301 1.05	5.088 AC 5.0880	2	POTESTA, TIFFANI A 8 CROMWELL LN MENDHAM, NJ 8 CROMWELL LN	00660 07945 5-AC	649600 935400 1585000		1585000			01	.00 38895.90 19447.95
8	2301 1.06	5.485 AC 5.4850	2	RISKIN, HARRY J & MAXINE 10 CROMWELL LN MENDHAM, NJ 10 CROMWELL LN	07945 5-AC	783000 417000 1200000		1200000			01	.00 29448.00 14724.00
9	2301 2.01	1.00 AC 1.0000	3A	FASANO FARM LLC PO BOX 72 BROOKSIDE NJ 175-179 CHERRY LN	07926 5-AC	400000 465400 865400		865400			01	.00 21236.92 10618.46
10	2301 2.01 QFARM	67.418 AC 67.4180	3B	FASANO FARMS LLC. PO BOX 72 BROOKSIDE NJ 175-179 CHERRY LN	07926 5-AC	45500 0 45500		45500				.00 1023.32 511.66
11	2301 2.02	1.00 AC 1.0000	3A	FASANO REALTY LLC PO BOX 72 BROOKSIDE NJ 175-179 CHERRY LN	07926 5-AC	400000 772800 1172800		1172800			01	.00 28780.51 14390.26
12	2301 2.02 QFARM	5.772 AC 5.7720	3B	FASANO, JEAN/TWELVE YEAR TRUST PO BOX 72 BROOKSIDE NJ 175-179 CHERRY LN	07926 5-AC	5400 0 5400		5400				.00 122.70 61.35
13	2301 2.03 QFARM	6.777 AC 6.7770	3B	FASANO FARM SECOND LLC PO BOX 72 BROOKSIDE NJ 175-179 CHERRY LN	07926 5-AC	6400 0 6400		6400				.00 142.33 71.17
14	2301 3	2.000 AC 2S B 2S G3 OB 2.0000	3A	FORENZA, PETE 375 CHERRY LN MENDHAM, NJ 375 CHERRY LN	07945 5-AC	600000 1361300 1961300		1961300			01	.00 48130.30 24065.15

6143500

0

2301

8948100

15091600

3

1 L i n e	2 Block No. Lot No. Qualification Account No.	3 Land Dimensions Building Description Additional Lots Acreage	4 Owner's Name Address City State Property Location	5 Billing Code Zip Code	6 Land Improvement Total	7 Exemptions Cd. Amount	8 Net Taxable Value	9 Deduct. Cd.Quan.	10 Special Tax Codes	11 Num Units	12 DED AMT 2023 TAX 2024 1ST
1	2301 3 QFARM	33.80 AC 33.8000	3B FORENZA, PETE 375 CHERRY LN MENDHAM, NJ 375 CHERRY LN	07945 5-AC	16300 0 16300		16300				.00 365.65 182.83
2	2301 3.01	6.124 AC 6.1240	2 CHAMBERS, JAMES R & DONNA M 425 CHERRY LN MENDHAM, NJ 425 CHERRY LN	07945 5-AC	856200 843800 1700000		1700000			01	.00 41718.00 20859.00
3	2301 3.02	6.899 AC 6.8990	2 CARRERO, MONICA/HOKE, WILLIAM J 399 CHERRY LN MENDHAM, NJ 399 CHERRY LN	07945 5-AC	671200 478800 1150000		1150000			01	.00 28221.00 14110.50
4	2301 4.01	1.200 AC 2S B G3 OB1 1.2000	3A VAN BOXTEL, BENJAMIN S/ROGERS, MINDI 7 HORSESHOE BEND RD MENDHAM, NJ 7 HORSESHOE BEND RD	07945 5-AC	525000 1089800 1614800		1614800			01	.00 39627.20 19813.60
5	2301 4.01 QFARM	26.407 AC 26.4070	3B VAN BOXTEL, BENJAMIN S/ROGERS, MINDI 7 HORSESHOE BEND RD MENDHAM, NJ 7 HORSESHOE BEND RD	07945 5-AC	4400 0 4400		4400				.00 98.16 49.08
6	2301 4.02	5.254 AC 5.2540	2 CARUSO, MICHAEL 5 HORSESHOE BEND RD MENDHAM, NJ 5 HORSESHOE BEND RD	07945 5-AC	568900 716300 1285200		1285200				.00 31538.82 15769.41
7	2301 4.03 QFARM	8.832 AC 8.8320	3B KETCHUM EST. C/O THOMAS ELECTRONICS 208 DAVIS PKWY CLYDE, NY 3 HORSESHOE BEND RD	14433 5-AC	1500 0 1500		1500				.00 31.90 15.95
8	2301 5	2.95 AC 2S S 1S F G2 OB 2.9500	3A MEADOW SPRING FARM LLC 100 TOURNAMENT DR STE 250 HORSHAM, PA 11 HORSESHOE BEND RD	19044 5-AC	714000 1005200 1719200		1719200			01	.00 42189.17 21094.59
9	2301 5 QFARM	12.324 AC 12.3240	3B MEADOW SPRING FARM LLC 100 TOURNAMENT DR STE 250 HORSHAM, PA 11 HORSESHOE BEND RD	19044 5-AC	1900 0 1900		1900				.00 41.72 20.86
10	2301 5.01	5.060 AC 5.0600	2 PYZAR, AGATHA 9 HORSESHOE BEND RD MENDHAM, NJ 9 HORSESHOE BEND RD	07945 5-AC	803000 685800 1488800		1488800			01	.00 36535.15 18267.58
11	2301 6	1.0 AC 1.0000	3A SPRING TRAILS LLC 100 TOURNAMENT DR STE 250 HORSHAM, PA 15 HORSESHOE BEND LN	19044 5-AC	500000 893200 1393200		1393200			01	.00 33870.11 16935.06
12	2301 6 QFARM	31.570 AC 31.5700	3B SPRING TRAILS LLC 100 TOURNAMENT DR STE 250 HORSHAM, PA 15 HORSESHOE BEND LN	19044 5-AC	5400 0 5400		5400				.00 120.25 60.13
13	2301 7	0.500 AC 2S F .5000	3A ANSEDE, JOHN P & KARINE G 8 HORSESHOE BEND LN MENDHAM, NJ 8 HORSESHOE BEND LN	07945 5-AC	437500 288800 726300		726300			01	.00 17823.40 8911.70
14	2301 7 QFARM	5.616 AC 5.6160	3B ANSEDE, JOHN P & KARINE G 8 HORSESHOE BEND LN MENDHAM, NJ 8 HORSESHOE BEND LN	07945 5-AC	1000 0 1000		1000				.00 24.54 12.27

5106300

0

2301

6001700

11108000

7

1 L i n e	2 Block No. Lot No. Qualification Account No.	3 Land Dimensions Building Description Additional Lots Acreage	Prop. Class	4 Owner's Name Address City State Property Location	Billing Code Zip Code	5 Land Improvement Total	6 Exemptions Cd. Amount	7 Net Taxable Value	8 Deduct. Cd.Quan.	9 Special Tax Codes	10 Num Units	12 DED AMT 2023 TAX 2024 1ST
1	2301 8	1.0 AC 2S F G2 1.0000	2	ANSEDE, JOHN P & DWYER, EDWARD J 75 BERNARDS AVE BERNARDSVILLE, NJ 6 HORSESHOE BEND LN	07924 5-AC	400000 200800 600800		600800			01	.00 14743.63 7371.82
2	2301 9	4.900 AC 1.5S F G4 OB1 P 4.9000	2	VITTITOE, MICHAEL/AMANDA 4 HORSESHOE BEND LN MENDHAM, NJ 4 HORSESHOE BEND LN	00660 07945 5-AC	711000 446200 1157200		1157200			01	.00 28397.69 14198.85
3	2301 10	13.767 AC 2S F G2 OB1 P 13.7670	2	ESCADA LLC C/O P5ADMIN 100 TOURNAMENT DR STE 250 HORSHAM, PA 480 BERNARDSVILLE RD	19044 5-AC	1976700 6588200 8564900		8564900				.00 210182.65 105091.33
4	2301 11	4.000 AC 2SS G3 OB1 4.0000	3A	LMG 2018 TRUST 460 BERNARDSVILLE RD MENDHAM, NJ 460 BERNARDSVILLE RD	07945 5-AC	700000 3283400 3983400		3983400			01	.00 97752.64 48876.32
5	2301 11 QFARM	5.026 AC 5.0260	3B	LMG 2018 TRUST 460 BERNARDSVILLE RD MENDHAM, NJ 460 BERNARDSVILLE RD	07945 5-AC	900 0 900		900				.00 19.63 9.82
6	2301 12	1.000 AC 1S F 1.0000	3A	LMG 2018 TRUST 460 BERNARDSVILLE RD MENDHAM, NJ 440 BERNARDSVILLE RD	07945 5-AC	500000 293600 793600		793600			01	.00 19474.94 9737.47
7	2301 12 QFARM	8.98 AC 8.9800	3B	LMG 2018 TRUST 460 BERNARDSVILLE RD MENDHAM, NJ 440 BERNARDSVILLE RD	07945 5-AC	1500 0 1500		1500				.00 34.36 17.18
8	2301 13	CELL SITE ANT IN CUPOLA .0000	4A	SOC OF SISTERS OF CHRISTIAN CHARITY 350 BERNARDSVILLE RD MENDHAM, NJ 350 BERNARDSVILLE RD	07945 5-AC	0 212300 212300		212300				.00 5209.84 2604.92
9	2301 13 X	79.0 AC PRI SCH& RETR H 79.0000	15D	SOC OF SISTERS OF CHRISTIAN CHARITY 350 BERNARDSVILLE RD MENDHAM, NJ 350 BERNARDSVILLE RD	07945 5-AC	8200000 15176600 23376600		*EXEMPT*				.00 .00 .00
10	2301 13 QFARM	33.0 AC 33.0000	3B	SOC OF SISTERS OF CHRISTIAN CHARITY 350 BERNARDSVILLE RD MENDHAM, NJ 350 BERNARDSVILLE RD	07945 5-AC	5400 0 5400		5400				.00 122.70 61.35
11	2301 14	0.010 AC WELL PUMP HOUSE .0100	4A	AMERICAN WATER SSC/GENERAL TAX DEPT PO BOX 2738 CAMDEN, NJ CHERRY LN	08101 5-AC	1000 6800 7800		7800				.00 191.41 95.71
12	2401 1	4.647 AC 4.6470	2	520 HH LLC - "HERRICK" 520 BERNARDSVILLE RD MENDHAM, NJ 520 BERNARDSVILLE RD	07945 5-AC	764700 3676900 4441600		4441600			01	.00 86015.15 43007.58
13	2401 2	0.500 AC .5000	3A	HENRY, ANDRE D/NIVIA S 1 COUNTY LINE RD MENDHAM, NJ 1 COUNTY LINE RD	07945 5-AC	332500 359200 691700		691700			01	.00 16974.32 8487.16
14	2401 2 QFARM	3.04 AC 3.0400	3B	HENRY, ANDRE D/NIVIA S 1 COUNTY LINE RD MENDHAM, NJ 1 COUNTY LINE RD	07945 5-AC	500 0 500		500				.00 12.27 6.14

1 L i n e	2 Block No. Lot No. Qualification Account No.	3 Land Dimensions Building Description Additional Lots Acreage	4 Prop. Class	5 Owner's Name Address City State Property Location	6 Billing Code Zip Code	7 Land Improvement Total	8 Exemptions Cd. Amount	9 Net Taxable Value	10 Deduct. Cd.Quan.	11 Special Tax Codes	12 Num Units	13 DED AMT 2023 TAX 2024 1ST
1	2401 3	5.400 AC 1.5S F G2 5.4000	2	THURLOW, CHARLES B 2 COUNTY LINE ROAD, R D 2 MENDHAM, NJ 2 COUNTY LINE RD	07945 5-AC	506400 93600 600000		600000			01	.00 14724.00 7362.00
2	2401 4	4.0 AC 1.5S F G2 POOL 4.0000	2	BADENHAUSEN, CARL W/TREACY M 6 COUNTY LINE RD MENDHAM, NJ 6 COUNTY LINE RD	07945 5-AC	665000 601000 1266000		1266000			01	.00 30910.58 15455.29
3	2401 5	0.000 AC HOUSE G2 .0000	3A	BADENHAUSEN FARM LLC 6 COUNTY LINE RD MENDHAM, NJ 9 COUNTY LINE RD	07945 5-AC	0 25000 25000		25000			01	.00 613.50 306.75
4	2401 5 QFARM	20.100 AC 20.1000	3B	BADENHAUSEN FARM, LLC 6 COUNTY LINE RD MENDHAM, NJ 9 COUNTY LINE RD	07945 5-AC	14300 0 14300		14300				.00 321.47 160.74
5	2401 5.01	6.029 AC 6.0290	2	MAYES, GREGORY T/TONIA O CONNOR 20 HORSESHOE BEND RD MENDHAM, NJ 20 HORSESHOE BEND RD	07945 5-AC	851500 1398500 2250000		2250000			01	.00 55215.00 27607.50
6	2401 6	5.910 AC 2S B G2 OB3 P 5.9100	2	FISCHER, WILLIAM A & CAROLYN 18 HORSESHOE BEND RD MENDHAM, NJ 18 HORSESHOE BEND RD	07945 5-AC	845500 1207200 2052700		2052700			01	.00 50373.26 25186.63
7	2401 6.01	2.00 AC 2S BL 3AG 2.0000	3A	NELSON, BARBARA J 10 HORSESHOE BEND RD MENDHAM, NJ 10 HORSESHOE BEND RD	079450180 5-AC	625000 1833800 2458800		2458800			01	.00 60338.95 30169.48
8	2401 6.01 QFARM	10.72 AC 10.7200	3B	NELSON, BARBARA J 10 HORSESHOE BEND RD MENDHAM, NJ 10 HORSESHOE BEND RD	079450180	5900 0 5900		5900				.00 132.52 66.26
9	2401 7 QFARM	0.200 AC VACANT .2000	3B	DONNER HOLDINGS LLC 100 CARRIAGE HOUSE RD BERNARDSVILLE, NJ BERNARDSVILLE RD	07924 5-AC	200 0 200		200				.00 4.91 2.46
10	2401 8 QFARM	1.500 AC VACANT 1.5000	3B	BRUNO, ROBERT J. JR & MICHELLE T 100 CARRIAGE HOUSE RD BERNARDSVILLE, NJ NICHOLS RD	07924 5-AC	900 0 900		900				.00 19.63 9.82
11	2401 8.01	4.700 AC 4.7000	1	ALLAND, DAVID & LEILA 102 CARRIAGE HOUSE RD BERNARDSVILLE, NJ BERNARDSVILLE RD	07924 5-AC	235000 0 235000		235000				.00 5766.90 2883.45
12	2401 8.02	4.700 AC 4.7000	1	KOGEL, SABRINA A 99 CARRIAGE HOUSE RD BERNARDSVILLE, NJ BERNARDSVILLE RD	07924 5-AC	141000 0 141000		141000				.00 3460.14 1730.07
13	2401 9.01	2.752 AC DENIED QF 24 2.7520	1	CRAWFORD, EDWARD P/CATHERINE A TRUS 14 STATFORD LN HOLMDEL, NJ WASHINGTON CORNER RD	07733 5-AC	82600 0 82600		82600				.00 9.82 4.91
14	2401 9.02	3.914 AC 3.9140	1	WASHINGTON CORNER ASSOC C/O PYZMAR 95 MT. BETHEL RD WARREN, NJ WASHINGTON CORNER RD	07059 5-AC	440800 0 440800		440800				.00 10817.23 5408.62

4414100

0

2401

5159100

9573200

9.02

1 L i n e	2 Block No. Lot No. Qualification Account No.	3 Land Dimensions Building Description Additional Lots Acreage	4 Owner's Name Address City State Property Location	5 Billing Code Zip Code	6 Land Improvement Total	7 Exemptions Cd. Amount	8 Net Taxable Value	9 Deduct. Cd.Quan.	10 Special Tax Codes	11 Num Units	12 DED AMT 2023 TAX 2024 1ST
1	2401 9.03 QFARM	0.711 AC .7110	3B FARINA, JOSEPH/ANGELA 22 LALIQUE DR MONTVILLE, NJ WASHINGTON CORNER RD	07045 5-AC	100 0 100		100				.00 2.45 1.23
2	2401 9.04	8.197 AC 8.1970	15F PASSAIC RIVER COALITION 330 SPEEDWELL AVE MORRISTOWN, NJ WASHINGTON CORNER RD	07960 5-AC	41000 0 41000		*EXEMPT*				.00 .00 .00
3	2401 10	0.220 AC VACANT .2200	1 SPECHT, SALVATORE S/RACHEL 354 HARDSCRABBLE RD BERNARDSVILLE, NJ HARDSCRABBLE RD	00660 07924 5-AC	22000 0 22000		22000				.00 539.88 269.94
4	2401 11	0.470 AC 1S F .4700	2 SPECHT, SALVATORE S/RACHEL 354 HARDSCRABBLE RD BERNARDSVILLE, NJ 147 HARDSCRABBLE RD	00660 07924 5-AC	347000 178500 525500		525500			01	.00 12895.77 6447.89
5	2401 12	0.790 AC 2S F OB4 .7900	2 PATYK, CHRISTOPHER 145 HARDSCRABBLE RD BERNARDSVILLE, NJ 145 HARDSCRABBLE RD	07924 5-AC	379000 356000 735000		735000			01	.00 18036.90 9018.45
6	2401 13	4.190 AC 4.1900	2 DUNN, AURA KENNY/KEARY LOUIS 131 HARDSCRABBLE RD BERNARDSVILLE, NJ 131 HARDSCRABBLE RD	00660 07924 5-AC	611200 363500 974700		974700			01	.00 23919.14 11959.57
7	2401 13.01	4.200 AC 4.2000	2 LUSK, JEREMY NATHANAEL/SINGLETON, K 135 HARDSCRABBLE RD BERNARDSVILLE, NJ 135 HARDSCRABBLE RD	00660 07924 5-AC	504000 306000 810000		810000			01	.00 19877.40 9938.70
8	2401 14	0.530 AC 2S F .5300	2 MURRAY, ROBERT & AMANDA 127 HARDSCRABBLE RD BERNARDSVILLE NJ 127 HARDSCRABBLE RD	00660 07924 5-AC	353000 211300 564300		564300			01	.00 13847.92 6923.96
9	2401 15	0.460 AC 1S F G2 16.01 .4600	2 PETRUCCI, JAMES J & PATRICIA 125 HARDSCRABBLE RD MENDHAM, NJ 125 HARDSCRABBLE RD	07945 5-AC	346000 383600 729600		729600			01	.00 17904.38 8952.19
10	2401 16	5.750 AC 2S F OBI 5.7500	2 DAVINO, ANTHONY PO BOX 300 MENDHAM, NJ 111 HARDSCRABBLE RD	07945 5-AC	837500 395100 1232600		1232600			02	.00 30248.00 15124.00
11	2401 17	4.746 AC 2S F OB3 4.7460	2 KUTLU, HAKAN M & KIMBERLY A 77 HARDSCRABBLE RD MENDHAM, NJ 77 HARDSCRABBLE RD	00660 07945 5-AC	735900 802700 1538600		1538600			01	.00 37757.24 18878.62
12	2401 18	5.780 AC 1S F G3 OB1 5.7800	2 DUBIN, WAYNE S/LYNN A 51 HARDSCRABBLE RD MENDHAM, NJ 51 HARDSCRABBLE RD	07945 5-AC	839000 561000 1400000		1400000			01	.00 34356.00 17178.00
13	2401 19	5.930 AC 1.5S B G3 5.9300	2 PRACHT, MARKUS J 49 HARDSCRABBLE RD MENDHAM, NJ 49 HARDSCRABBLE RD	00660 07945 5-AC	846500 408300 1254800		1254800			01	.00 30792.79 15396.40
14	2401 20	5.010 AC 5.0100	2 MICERA, MONICA TRUSTEE 20 SPRING HILL RD MENDHAM, NJ 20 SPRING HILL RD	07945 5-AC	800500 649500 1450000		1450000			01	.00 35583.00 17791.50

6621700

0

2401

4615500

11237200

20

1 L i n e	2 Block No. Lot No. Qualification Account No.	3 Land Dimensions Building Description Additional Lots Acreage	4 Owner's Name Address City State Property Location	5 Billing Code Zip Code	6 Land Improvement Total	7 Exemptions Cd. Amount	8 Net Taxable Value	9 Deduct. Cd.Quan.	10 Special Tax Codes	11 Num Units	12 DED AMT 2023 TAX 2024 1ST
1	2401 21	5.260 AC 5.2600	2 AUSTER, LAURA SMITH/HAUSIN, PETER 30 SPRING HILL RD MENDHAM, NJ 30 SPRING HILL RD	00660 07945 5-AC	813000 599000 1412000		1412000			01	.00 34650.48 17325.24
2	2401 22	5.010 AC 1S B G3 POOL 5.0100	2 PETTY, CARL 40 SPRING HILL RD MENDHAM, NJ 40 SPRING HILL RD	07945 5-AC	800500 424500 1225000		1225000			01	.00 39568.30 19784.15
3	2401 23	5.750 AC 1S B 5.7500	2 PELLEGRINO, JOSEPH J/GARRUBBO, SUSAN 90 SPRING HILL RD MENDHAM, NJ 90 SPRING HILL RD	00660 07945 5-AC	837500 262500 1100000		1100000			01	.00 26994.00 13497.00
4	2401 24	3.370 AC 1S F G2 3.3700	2 AVERY, KAREN M 80 SPRING HILL RD MENDHAM, NJ 80 SPRING HILL RD	00660 07945 5-AC	637000 763000 1400000		1400000			01	.00 34356.00 17178.00
5	2401 25	3.0 AC 1.5S F G2 3.0000	2 HINSHAW, JOSEPH MC MILLAN III ETAL 54 SPRING HILL RD MENDHAM, NJ 54 SPRING HILL RD	07945 5-AC	600000 497900 1097900		1097900			01	.00 26942.47 13471.24
6	2401 26	2.470 AC VACANT 26.01 2.4700	1 SPRING HILL COMMON C/O HINSHAW, J) 54 SPRING HILL RD MENDHAM, NJ SPRING HILL RD	07945 5-AC	123500 0 123500		123500				.00 3030.69 1515.35
7	2401 26.01	4.500 AC ROAD LOT 4.5000	1 SPRING HILL COMMON C/O E S ODENATH 30 SPRING HILL RD MENDHAM, NJ SPRING HILL RD	07945	0 0 0						.00 .00 .00
8	2401 27	5.750 AC 5.7500	2 DESKOVICK, KIM 70 SPRING HILL RD MENDHAM, NJ 70 SPRING HILL RD	07945 5-AC	837500 1070000 1907500		1907500			01	.00 46810.05 23405.03
9	2401 28	5.940 AC 1.5S F G2 5.9400	2 VEMAN, TOM 465 CHERRY LN MENDHAM, NJ 465 CHERRY LN	07945 5-AC	720000 230000 950000		950000			01	.00 23313.00 11656.50
10	2401 29	6.900 AC 6.9000	2 COSEGLIA, JARED 50 SPRING HILL RD MENDHAM, NJ 50 SPRING HILL RD	00660 07945 5-AC	895000 1105000 2000000		2000000			01	.00 49080.00 24540.00
11	2401 30	7.350 AC 7.3500	2 RADIGAN, DOUGLAS T % HORSESHOE BEND 310 MAIN ST WORCHESTER, MA 42 SPRING HILL RD	01608 5-AC	700000 685700 1385700		1385700				.00 34005.08 17002.54
12	2401 31	6.970 AC 2S B 2S B G3 6.9700	3A VEGA, TERESA MARY/MC TIGHE, ROBERT M 11 WILRICH GLENN RD MORRISTOWN, NJ 2 OAK FOREST LN	07960 5-AC	898500 1992200 2890700		2890700			01	.00 70937.78 35468.89
13	2401 31 QFARM	20.120 AC VACANT 20.1200	3B VEGA, TERESA MARY/MC TIGHE, ROBERT M 11 WILRICH GLENN RD MORRISTOWN, NJ 2 OAK FOREST LN	07960 5-AC	8900 0 8900		8900				.00 201.23 100.62
14	2401 31.01	5.221 AC 5.2210	2 BECK, DAVID/KANE, LILLESOL 1 OAK FOREST LN MENDHAM, NJ 1 OAK FOREST LN	07945 5-AC	811100 773300 1584400		1584400			01	.00 38881.18 19440.59

8682500

0

2401

8403100

17085600

31.01

1 L i n e	2 Block No. Lot No. Qualification Account No.	3 Land Dimensions Building Description Additional Lots Acreage	4 Owner's Name Address City State Property Location	5 Billing Code Zip Code	6 Land Improvement Total	7 Exemptions Cd. Amount	8 Net Taxable Value	9 Deduct. Cd.Quan.	10 Special Tax Codes	11 Num Units	12 DED AMT 2023 TAX 2024 1ST
1	2401 31.02	5.208 AC 5.2080	2 ALEXY, MATTHEW F/LYNN E 3 OAK FOREST LN MENDHAM, NJ 3 OAK FOREST LN	00672 07945 5-AC	769900 980100 1750000		1750000			01	.00 42945.00 21472.50
2	2401 31.03	6.520 AC 2SFL 3AG 6.5200	2 CHESTER, JUDITH A 26 COREY LN MENDHAM, NJ 5 OAK FOREST LN	07945 5-AC	788400 1427500 2215900		2215900			01	.00 54378.19 27189.10
3	2401 31.04	5.096 AC 5.0960	2 VELEZ, PAUL J & MARISA M 7 OAK FOREST LN MENDHAM, NJ 7 OAK FOREST LN	07945 5-AC	804800 1112500 1917300		1917300			01	.00 47050.54 23525.27
4	2401 31.05	7.970 AC 7.9700	2 GEDROIC, JOEL/KRISTINE 10 OAK FOREST LN MENDHAM, NJ 10 OAK FOREST LN	07945 5-AC	853700 1151700 2005400		2005400			01	.00 49212.52 24606.26
5	2401 31.06	3.0 AC 2S BF 4AG 3.0000	3A IRENE, SANDY A/ANNE T/LAWRENCES/RO 99 HARDSCRABBLE RD MENDHAM, NJ 99 HARDSCRABBLE RD	07945 5-AC	600000 1500000 2100000		2100000			01	.00 51534.00 25767.00
6	2401 31.06 QFARM	30.390 AC 30.3900	3B IRENE, SANDY/ANNE/LAWRENCE/ROBERT 99 HARDSCRABBLE RD MENDHAM, NJ 99 HARDSCRABBLE RD	07945 5-AC	16700 0 16700		16700				.00 375.46 187.73
7	2401 31.07	4.02 AC 2S F G2 POOL 4.0200	3A WELSH, RANDALL/RAEL 6 HORSESHOE BEND RD MENDHAM, NJ 6 HORSESHOE BEND RD	07945 5-AC	702000 809600 1511600		1511600			01	.00 37094.66 18547.33
8	2401 31.07 QFARM	5.16 AC 5.1600	3B WELSH, RANDALL/RAEL 6 HORSESHOE BEND RD MENDHAM, NJ 6 HORSESHOE BEND RD	07945 5-AC	900 0 900		900				.00 19.63 9.82
9	2401 31.08 QFARM	6.028 AC 6.0280	3B WELSH, RANDALL/RAEL 8 HORSESHOE BEND RD MENDHAM, NJ 8 HORSESHOE BEND RD	07945 5-AC	4700 0 4700		4700				.00 105.52 52.76
10	2401 32	2.000 AC 1S F G2 2.0000	3A NICHOL, MICHAEL J & TARA M 16 HORSESHOE BEND RD MENDHAM, NJ 16 HORSESHOE BEND RD	07945 5-AC	625000 1668900 2293900		2293900			01	.00 56292.31 28146.16
11	2401 32 QFARM	14.41 AC 14.4100	3B NICHOL, MICHAEL J & TARA M 16 HORSESHOE BEND RD MENDHAM, NJ 16 HORSESHOE BEND RD	07945 5-AC	12200 0 12200		12200				.00 274.85 137.43
12	2401 33	6.001 AC 1S B G2 POOL 6.0010	2 STACK, WILLIAM S/JKDONNA K 22 HORSESHOE BEND RD MENDHAM, NJ 22 HORSESHOE BEND RD	07945 5-AC	850100 1149900 2000000		2000000			01	.00 49080.00 24540.00
13	2401 34	5.220 AC 5.2200	2 SHEEHAN, MICHAEL & STEPHANIE PO BOX 233 MENDHAM, NJ 24 HORSESHOE BEND RD	07945 5-AC	811000 592400 1403400		1403400			01	.00 34439.44 17219.72
14	2401 35	4.980 AC 1.5S F G2 4.9800	2 PREZIOSI CHRIS/KATHRYN 4 COUNTY LINE RD MENDHAM, NJ 4 COUNTY LINE RD	07945 5-AC	798000 1402000 2200000		2200000			01	.00 53988.00 26994.00

7637400

0

2401

11794600

19432000

35

1 L i n e	2 Block No. Lot No. Qualification Account No.	3 Land Dimensions Building Description Additional Lots Acreage	4 Owner's Name Address City State Property Location	5 Billing Code Zip Code	6 Land Improvement Total	7 Exemptions Cd. Amount	8 Net Taxable Value	9 Deduct. Cd.Quan.	10 Special Tax Codes	11 Num Units	12 DED AMT 2023 TAX 2024 1ST
1	2401 36	1.69 AC 2S F G3 OB1 1.6900	3A INGERSOLL, DEBORAH 500 BERNARDSVILLE RD MENDHAM, NJ 500 BERNARDSVILLE RD	00660 07945 5-AC	586300 1433600 2019900		2019900			01	.00 48103.31 24051.66
2	2401 36 QFARM	8.00 AC 8.0000	3B INGERSOLL, DEBORAH 500 BERNARDSVILLE RD MENDHAM, NJ 500 BERNARDSVILLE RD	07945 5-AC	1400 0 1400		1400				.00 29.45 14.73
3	2501 1 QFARM	1.400 AC VACANT 1.4000	3B VINCE, WILLIAM P 221 DRYDEN RD BERNARDSVILLE, NJ BLISS RD	07924 5-AC	200 0 200		200				.00 4.91 2.46
4	2501 2	3.100 AC 1S F G2 POOL 3.1000	2 RYAN, ERIC B 174 BLISS RD MENDHAM, NJ 174 BLISS RD	07945 5-AC	518500 331100 849600		849600			01	.00 20849.18 10424.59
5	2501 3	3.900 AC 3.9000	2 TALIS, STEVEN 150 BLISS RD MENDHAM, NJ 150 BLISS RD	07945 5-AC	690000 3096400 3786400		3786400			01	.00 92918.26 46459.13
6	2501 4	5.150 AC 5.1500	2 ZERVIGON JENNIFER A GEISSEL TRUS 100 BLISS RD MENDHAM, NJ 100 BLISS RD	07945 3-AC	726800 1276000 2002800		2002800			01	.00 49148.71 24574.36
7	2501 5.01	5.084 AC 2.5SF 5.0840	2 GORMAN, GERALD J/JEAN 415 BERNARDSVILLE RD MENDHAM, NJ 415 BERNARDSVILLE RD	07945 5-AC	804200 1046400 1850600		1850600			01	.00 45413.72 22706.86
8	2501 5.02	5.001 AC 5.0010	2 WRAGG, MICHAEL F & GAIL E 425 BERNARDSVILLE RD MENDHAM, NJ 425 BERNARDSVILLE RD	00660 07945 5-AC	800100 649400 1449500		1449500			01	.00 35570.73 17785.37
9	2501 5.03	5.736 AC 5.7360	2 TAYLOR, DAVID L. 4 BLISS RD MENDHAM, NJ 4 BLISS RD	00660 07945 5-AC	711300 1038700 1750000		1750000			01	.00 42945.00 21472.50
10	2501 5.04	6.655 AC 6.6550	2 PYZLAR, WILLIAM 8 BLISS RD MENDHAM, NJ 8 BLISS RD	00660 07945 5-AC	882800 917200 1800000		1800000			01	.00 44172.00 22086.00
11	2501 5.05	5.955 AC 2.5S F 3AG 5.9550	2 WILLIAMS, MILDRED E 12 BLISS RD MENDHAM, NJ 12 BLISS RD	07945 5-AC	847800 1015500 1863300		1863300			01	.00 45725.38 22862.69
12	2501 5.06	6.020 AC 6.0200	2 GOLDBERG, RICHARD S/ELIZABETH 14 BLISS RD MENDHAM NJ 14 BLISS RD	00660 07945 5-AC	851000 1402400 2253400		2253400			01	.00 55298.44 27649.22
13	2501 6	0.450 AC VACANT .4500	3B GREGORY, EDWARD P 130 CHAPIN RD BERNARDSVILLE, NJ BERNARDSVILLE RD	07924 5-AC	11300 0 11300		11300				.00 277.30 138.65
14	2501 8	1.060 AC HSE IN B-VILLE 1.0600	3A GREGORY, EDWARD P & MARYLYN M 130 CHAPIN RD BERNARDSVILLE, NJ BERNARDSVILLE RD	07924 5-AC	53000 0 53000		53000				.00 1300.62 650.31

7484700

0

2501

12206700

19691400

8

1 L i n e	2 Block No. Lot No. Qualification Account No.	3 Land Dimensions Building Description Additional Lots Acreage	Prop. Class	4 Owner's Name Address City State Property Location	5 Billing Code Zip Code	Land Improvement Total	6 Exemptions Cd. Amount	7 Net Taxable Value	8 Deduct. Cd.Quan.	9 Special Tax Codes	10 Num Units	12 DED AMT 2023 TAX 2024 1ST
1	2501 8 QFARM	1.14 AC 1.1400	3B	GREGORY, EDWARD P & MARYLYN M 130 CHAPIN RD BERNARDSVILLE, NJ BERNARDSVILLE RD	 07924 5-AC	200 0 200		200				.00 4.91 2.46
2	2501 9 QFARM	2.800 AC VACANT 2.8000	1	MODNY, MARYLYN 130 CHAPIN RD BERNARDSVILLE, NJ STEVENS RD	 07924 5-AC	70000 0 70000		70000				.00 9.82 4.91
3	2501 10	3.111 AC HSE IN BERNARDS 3.1110	1	SEVEN STEVENS LLC 80 S JEFFERSON RD STE 202 WHIPPANY, NJ STEVENS RD	 07891 5-AC	186700 0 186700		186700				.00 4581.62 2290.81
4	2501 11	5.580 AC 5.5800	2	AHMED, NADIM/ASRA 5 STEVENS RD MENDHAM, NJ 5 STEVENS RD	 07945	829000 1321000 2150000		2150000			01	.00 52761.00 26380.50
5	2501 12	7.080 AC 1S F G3 OB4 7.0800	2	MAOLI, THOMAS 475 BERNARDSVILLE RD MENDHAM, NJ 475 BERNARDSVILLE RD	 07945 5-AC	904000 3946000 4850000		4850000			01	.00 119019.00 59509.50
6	2501 12.01	8.027 AC 8.0270	2	DIBRE, DINA 2 CHAPEL LN MENDHAM, NJ 2 CHAPEL LN	 07945 5AC	903800 2360600 3264400		3264400			01	.00 80108.38 40054.19
7	2501 12.02	5.334 AC 5.3340	1	WILLIAM DAVID JU, LLC 435 BERNARDSVILLE RD MENDHAM, NJ 5 CHAPEL LN	 07945 5AC	600000 0 600000		600000				.00 14724.00 7362.00
8	2501 12.03	2.820 AC 2.8200	3A	VENERABLE LLC 8 CHAPEL LN MENDHAM, NJ 8 CHAPEL LN	 07945 5AC	640200 2242600 2882800		2882800			01	.00 70743.91 35371.96
9	2501 12.03 QFARM	6.328 AC 6.3280	3B	MYERS, SUE ELLEN 8 CHAPEL LN MENDHAM, NJ 8 CHAPEL LN	 07945 5-AC	1000 0 1000		1000				.00 24.54 12.27
10	2501 13	5.650 AC 5.6500	1	MAOLI, THOMAS 475 BERNARDSVILLE RD MENDHAM, NJ 3 CHAPEL LN	 07945 5-AC	832500 0 832500		832500				.00 20429.55 10214.78
11	2501 14	2.720 AC 1.5S F G2 2.7200	2	JU, WILLIAM D./DORIS K 435 BERNARDSVILLE RD MENDHAM, NJ 435 BERNARDSVILLE RD	 07945 5-AC	572000 1591600 2163600		2163600			01	.00 53094.74 26547.37
12	2502 1.01	3.770 AC 5/3.06 3.7700	1	SAVAS, PAUL/MARYBETH 450 MENDHAM RD BERNARDSVILLE, NJ 499 BERNARDSVILLE RD	 07924 5AC 25	677000 0 677000		677000				.00 16613.58 8306.79
13	2502 1.02	1.270 AC 5/3 1.2700	1	SAVAS, PAUL/MARYBETH 450 MENDHAM RD BERNARDSVILLE, NJ BERNARDSVILLE/MENDHAM RD	 07924 5AC 25	127000 0 127000		127000				.00 3116.58 1558.29
14	2502 1.03	5.700 AC 5.7000	2	SOLIMINE, DAVID/OKORE INSURANCE 354 EISENHOWER PARKWAY LIVINGSTON, NJ 2 STEVENS RD	 07039 5AC 25	835000 2065000 2900000		2900000			01	.00 71166.00 35583.00

7178400 0 2502
13526800 20705200 1.03

1 L i n e	2 Block No. Lot No. Qualification Account No.	3 Land Dimensions Building Description Additional Lots Acreage	4 Owner's Name Address City State Property Location	5 Billing Code Zip Code	6 Land Improvement Total	7 Exemptions Cd. Amount	8 Net Taxable Value	9 Deduct. Cd.Quan.	10 Special Tax Codes	11 Num Units	12 DED AMT 2023 TAX 2024 1ST
1	2502 1.04	5.750 AC BERNARDSVILLE 5/3.07 5.7500	MILAM, MARK/CHRISTINE 4 STEVENS RD MENDHAM, NJ 4 STEVENS RD	07945 5AC 25	837500 2368500 3206000		3206000			01	.00 78675.24 39337.62
2	2502 1.05	4.680 AC 4.6800	MILAM, MARK/CHRISTINE 4 STEVENS RD MENDHAM, NJ 6 STEVENS RD	07945 5AC 25	351000 0 351000		351000				.00 8613.54 4306.77
3	2601 1	0.870 AC .8700	SMITH, RANDALL S & DIANE P 120 PLEASANT VALLEY RD MENDHAM, NJ 120 PLEASANT VALLEY RD	00660 07945 5-AC	387000 166900 553900		553900			01	.00 13592.71 6796.36
4	2601 2.01	5.004 AC 2S STL 4AG 5.0040	BAILEY, JOHN E & KAREN C 1 BALBROOK DR MENDHAM, NJ 1 BALBROOK DR	07945 5-AC	760200 1141000 1901200		1901200			01	.00 46655.45 23327.73
5	2601 2.02	5.022 AC 5.0220	PIERONI, JOSEPH/TRUSTEE 5 BALBROOK DR MENDHAM, NJ 5 BALBROOK DR	07945 5-AC	801100 548900 1350000		1350000			01	.00 33129.00 16564.50
6	2601 2.03	5.002 AC 5.0020	IDLE, DAVID S & KRISTIN 9 BALBROOK DR MENDHAM, NJ 9 BALBROOK DR	00672 07945 5-AC	760100 539900 1300000		1300000			01	.00 31902.00 15951.00
7	2601 2.04	5.008 AC 5.0080	JOHNSON, CHRISTOPER/JENNIFER 15 BALBROOK DR MENDHAM, NJ 15 BALBROOK DR	00660 07945 5-AC	720400 1142000 1862400		1862400			01	.00 45703.30 22851.65
8	2601 2.05	5.341 AC 5.3410	CRAWFORD, SEAN P/NICOLE R 19 BALBROOK DR MENDHAM, NJ 19 BALBROOK DR	00660 07945 5-AC	817100 357900 1175000		1175000			01	.00 28834.50 14417.25
9	2601 2.06	5.001 AC 5.0010	VINCE, WAYNE P & JOAN A 23 BALBROOK DR MENDHAM, NJ 23 BALBROOK DR	07945 5-AC	760000 995400 1755400		1755400			01	.00 43077.52 21538.76
10	2601 2.07	5.105 AC 5.1050	VINCE, WAYNE P & JOAN A 23 BALBROOK DR MENDHAM, NJ 27 BALBROOK DR	07945 5-AC	603900 0 603900		603900				.00 14819.71 7409.86
11	2601 2.08	6.535 AC 2S BF 3AG 6.5350	WINNE, RICHARD P JR/GAIL 31 BALBROOK DR MENDHAM, NJ 31 BALBROOK DR	07945 5-AC	789100 1160900 1950000		1950000			01	.00 59845.70 29922.85
12	2601 2.09	6.658 AC 6.6580	NOURBAKSH, MOHSEN/SUSAN 35 BALBROOK DR MENDHAM, NJ 35 BALBROOK DR	07945 5-AC	838800 937500 1776300		1776300			01	.00 43590.40 21795.20
13	2601 2.10	5.339 AC 5.3390	ROSE, ROBERT G & ELLEN N 18 BALBROOK DR MENDHAM, NJ 18 BALBROOK DR	07945 5-AC	817000 383000 1200000		1200000			01	.00 29448.00 14724.00
14	2601 2.11	5.068 AC 5.0680	LAGUERRE, LOREN 14 BALBROOK DR MENDHAM, NJ 14 BALBROOK DR	07945 5-AC	803400 1550800 2354200		2354200			01	.00 57772.07 28886.04

10046600

0

2601

11292700

21339300

2.11

1	2	3	4	5	6	7	8	9	10	12		
Line	Block No. Lot No. Qualification Account No.	Land Dimensions Building Description Additional Lots Acreage	Prop. Class	Owner's Name Address City State Property Location	Billing Code Zip Code	Land Improvement Total	Exemptions Cd. Amount	Net Taxable Value	Deduct. Cd.Quan.	Special Tax Codes	Num Units	DED AMT 2023 TAX 2024 1ST
1	2601 2.12	5.010 AC 5.0100	2	STEWART, MICHAEL/CHANLIECCO, V PO BOX 367 MENDHAM, NJ 10 BALBROOK DR	00660 07945 5-AC	800500 1049500 1850000		1850000			01	.00 45399.00 22699.50
2	2601 2.13	5.013 AC 5.0130	2	ROXITICUS MENDHAM LLC PO BOX 300 MENDHAM, NJ 6 BALBROOK DR	07945 5-AC	800700 1615500 2416200		2416200			01	.00 59293.55 29646.78
3	2601 2.14	5.080 AC 5.0800	2	ZAWADIWSKY, MICHAEL D/ALEXANDRA E 2 BALBROOK DR MENDHAM, NJ 2 BALBROOK DR	00660 07945 5-AC	804000 811700 1615700		1615700			01	.00 39649.28 19824.64
4	2601 2.15	5.001 AC 5.0010	2	COX, KENNETH C/CARRIE S 1127 WESTWAY DR SARASOTA, FL 85 BLISS RD	34236 5-AC	800100 1300700 2100800		2100800			01	.00 51553.63 25776.82
5	2601 2.16	5.0 AC 2S F 3AG 5.0000	2	BLISS 95 LLC 9 AYRES CT BAYONNE, NJ 95 BLISS RD	07002 5-AC	648000 227000 875000		875000			01	.00 21472.50 10736.25
6	2601 2.17	5.048 AC HOUSE 5.0480	2	FELLER, MONICA/ATTIAS, PHILIPPE 165 BLISS RD MENDHAM, NJ 165 BLISS RD	07045 5-AC	802400 1012600 1815000		1815000			01	.00 44540.10 22270.05
7	2601 2.18	6.139 AC 2S B G2 6.1390	2	MC MANN, ADELINE S & VINCENT J, JR PO BOX 116 MENDHAM, NJ 175 BLISS RD	07945 5-AC	857000 246300 1103300		1103300			01	.00 27074.98 13537.49
8	2601 3	90.710 AC 2.5S B / 9 HOLE 5.01 90.7100	4A	ROXITICUS GOLF CLUB INC PO BOX 278 MENDHAM, NJ 179 BLISS RD	00660 07945 5-AC	4548900 3451100 8000000		8000000				.00 196320.00 98160.00
9	2601 3 QFARM	22.900 AC 22.9000	3B	ROXITICUS GOLF CLUB INC PO BOX 278 MENDHAM, NJ 179 BLISS RD	00660 07945 5-AC	3800 0 3800		3800				.00 85.89 42.95
10	2601 3.01	6.500 AC 1SF CAR PORT 6.5000	2	STRAUSS, WILLIAM J/JOANNA 280 PLEASANT VALLEY RD MENDHAM, NJ 280 PLEASANT VALLEY RD	07945 5-AC	875000 120600 995600		995600			01	.00 24432.02 12216.01
11	2601 4 QFARM	2.800 AC 2.8000	3B	SALOVAARA, MIKAEL/BETH STEWART P O BOX 573 BERNARDSVILLE, NJ BLISS RD	07924	800 0 800		800				.00 17.18 8.59
12	2601 5 QFARM	7.540 AC VACANT 7.5400	3B	WEINSTEIN, JUDITH F TRUS/MARKELL, J 306 PLEASANT VALLEY RD MENDHAM, NJ PLEASANT VALLEY RD	07945 5-AC	7100 0 7100		7100				.00 159.51 79.76
13	2601 6 QFARM	4.300 AC VACANT 4.3000	3B	WEINSTEIN, JUDITH F TRUS/MARKELL, J 306 PLEASANT VALLEY RD MENDHAM, NJ PLEASANT VALLEY RD	07945 5-AC	2900 0 2900		2900				.00 66.26 33.13
14	2601 7	2.120 AC 1.5S F OB2 2.1200	3A	LAMB, JAMES R & BRIGID SHANLEY 290 PLEASANT VALLEY RD MENDHAM, NJ 290 PLEASANT VALLEY RD	07945 5-AC	640000 392200 1032200		1032200	V 1 02		01	250.00 25080.19 12540.10

1 L i n e	2 Block No. Lot No. Qualification Account No.	3 Land Dimensions Building Description Additional Lots Acreage	4 Owner's Name Address City State Property Location	5 Billing Code Zip Code	6 Land Improvement Total	7 Exemptions Cd. Amount	8 Net Taxable Value	9 Deduct. Cd.Quan.	10 Special Tax Codes	11 Num Units	12 DED AMT 2023 TAX 2024 1ST
1	2601 7 QFARM	34.0 AC VACANT 34.0000	3B LAMB, JAMES R & BRIGID SHANLEY 290 PLEASANT VALLEY RD MENDHAM, NJ 290 PLEASANT VALLEY RD	07945 5-AC	24900 0 24900		24900				.00 559.51 279.76
2	2701 1	0.810 AC 2S S G2 OB1 .8100	15C UNITED STATES POSTAL SERVICE 33RD & 8TH AVE NEW YORK, NY 2 TEMPE WICK RD	10098 LB	786000 694200 1480200		*EXEMPT*				.00 .00 .00
3	2701 2	1.190 AC 1.1900	4A PROVIDENT BANK P.O. BOX 36558 CHARLOTTE, NC 95 E MAIN ST	28236 1/2A	861300 438700 1300000		1300000				.00 31902.00 15951.00
4	2701 3	1.010 AC 1S S BUILDING 1.0100	4A JCP&L - ATTN: TAX DEPT. P.O. BOX 4747 OAKBROOK, IL E. MAIN ST	60522 LB	812700 3300 816000		816000				.00 20024.64 10012.32
5	2701 4	0.508 AC .5080	15C BOROUGH OF MENDHAM 2 WEST MAIN ST MENDHAM, NJ 3 COLD HILL RD	07945 1/2A	604800 692600 1297400		*EXEMPT*				.00 .00 .00
6	2701 5 C001A	0.200 AC .2000	4A NAVIGATION COMMERCIAL LLC 5 COLD HILL RD S UNIT 1A MENDHAM, NJ 5 COLD HILL RD SOUTH, 1A	07945 LB	105300 168500 273800		273800				.00 6719.05 3359.53
7	2701 5 C002A	0.200 AC .2000	4A BOUTILLIER, MARIE C 8 CANTERBURY WAY MORRISTOWN, NJ 5 COLD HILL RD SOUTH, 2A	07960 LB	105300 133400 238700		238700				.00 5857.70 2928.85
8	2701 5 C003A	0.200 AC .2000	4A NAVIGATION COMMERCIAL LLC 5 COLD HILL RD S UNIT 3A MENDHAM, NJ 5 COLD HILL RD SOUTH, 3A	07945 LB	105300 133400 238700		238700				.00 5857.70 2928.85
9	2701 5 C004B	0.200 AC .2000	4A VAB REALTY LLC 5 COLD HILL RD SOUTH, 4B MENDHAM, NJ 5 COLD HILL RD SOUTH, 4B	07945 LB	108000 166800 274800		274800				.00 6743.59 3371.80
10	2701 5 C005B	0.200 AC .2000	4A DURYEA REALTY LLC 5 COLD HILL RD SOUTH, 5B MENDHAM, NJ 5 COLD HILL RD SOUTH, 5B	07945 LB	108000 166800 274800		274800				.00 6743.59 3371.80
11	2701 5 C006B	0.200 AC .2000	4A A&A PARTNERSHIP PROPERTIES LLC 5 COLD HILL RD., STE. 6 MENDHAM, NJ 5 COLD HILL RD SOUTH, 6B	07945 LB	108000 136800 244800		244800				.00 6007.39 3003.70
12	2701 5 C007B	0.200 AC .2000	4A COLD HILL ROAD ASSOCIATES LLC 5 COLD HILL RD SOUTH, 7B MENDHAM, NJ 5 COLD HILL RD SOUTH, 7B	07945 00660 LB	108000 166800 274800		274800				.00 6743.59 3371.80
13	2701 5 C008B	0.200 AC .2000	4A COLD HILL ROAD LLC 5 COLD HILL RD SOUTH, 8B MENDHAM, NJ 5 COLD HILL RD SOUTH, 8B	07945 LB	108000 136800 244800		244800				.00 6007.39 3003.70
14	2701 5 C009B	0.200 AC .2000	4A MEDICAL OFFICE ASSOCIATES LLC 5 COLD HILL RD SOUTH, 9B MENDHAM, NJ 5 COLD HILL RD SOUTH, 9B	07945 LB	108000 166800 274800		274800				.00 6743.59 3371.80

2662800

0

2701

1818100

4480900

5

1 L i n e	2 Block No. Lot No. Qualification Account No.	3 Land Dimensions Building Description Additional Lots Acreage	Prop. Class	4 Owner's Name Address City State Property Location	Billing Code Zip Code	5 Land Improvement Total	6 Exemptions Cd. Amount	7 Net Taxable Value	8 Deduct. Cd.Quan.	9 Special Tax Codes	10 Num Units	12 DED AMT 2023 TAX 2024 1ST
1	2701 5 C010C	0.200 AC .2000	15D	CORP OF THE PRESIDING BISHOP/TAX DI 50 E. NORTH TEMPLE ST SALT LAKE CITY, UT 84150 5 COLD HILL RD SOUTH, 10C LB		108000 136800 244800		*EXEMPT*			.00 .00 .00	
2	2701 5 C011C	0.200 AC .2000	4A	APTO PARTNERS LLC 5 COLD HILL RD, UNIT 11 MENDHAM, NJ 07945 5 COLD HILL RD SOUTH, 11C LB		117000 58000 175000		175000			.00 4294.50 2147.25	
3	2701 5 C012C	0.200 AC .2000	4A	GREDAN TRUST C/O BLANCHE, GREGORY 606 POST RD E #593 WESTPORT, CT 06880 5 COLD HILL RD SOUTH, 12C LB		108000 144000 252000		252000			.00 6184.08 3092.04	
4	2701 5 C013C	0.200 AC .2000	4A	HESTIA ENTERPRISES LLC 147 SAND SPRING RD MORRISTOWN, NJ 07960 5 COLD HILL RD SOUTH, 13C LB		108000 136800 244800		244800			.00 6007.39 3003.70	
5	2701 5 C014D	0.200 AC .2000	4A	ACTUALITY MANAGEMENT LLC 15 INDIAN HOLLOW RD MENDHAM, NJ 07945 5 COLD HILL RD SOUTH, 14D LB		144000 121000 265000		265000			.00 6503.10 3251.55	
6	2701 5 C016E	0.200 AC .2000	4A	MASON, ROBERT/BARBARA 5 COLD HILL RD., UNIT 16 MENDHAM, NJ 07945 5 COLD HILL RD SOUTH, 16E LB		140300 177600 317900		317900			.00 7801.27 3900.64	
7	2701 5 C017E	0.200 AC .2000	4A	BORKAN ENTERPRISES LLC PO BOX 187 BROOKSIDE, NJ 07926 5 COLD HILL RD SOUTH, 17E LB		126100 159700 285800		285800			.00 7013.53 3506.77	
8	2701 5 C018E	0.200 AC .2000	4A	BORKAN ENTERPRISES LLC PO BOX 187 BROOKSIDE, NJ 07926 5 COLD HILL RD SOUTH, 18E LB		111000 140600 251600		251600			.00 6174.26 3087.13	
9	2701 5 C019F	0.200 AC .2000	4A	BROOKRACE PROPERTIES, LLC 5 COLD HILL RD - BLDG. 19 MENDHAM, NJ 07945 5 COLD HILL RD SOUTH, 19F LB		108000 136800 244800		244800			.00 6007.39 3003.70	
10	2701 5 C020F	0.200 AC .2000	4A	5 COLD HILL ROAD BLDG 20 LLC 5 COLD HILL RD, BLDG 20 MENDHAM, NJ 07945 5 COLD HILL RD SOUTH, 20F LB		123100 70900 194000		194000			.00 4760.76 2380.38	
11	2701 5 C021G	0.200 AC .2000	4A	CHIPPERSON PROPERTIES LLC 5 COLD HILL RD SOUTH #21G MENDHAM, NJ 07945 5 COLD HILL RD SOUTH, 21G LB		108000 136800 244800		244800			.00 6007.39 3003.70	
12	2701 5 C022G	0.200 AC .2000	4A	TIMEWATCH, INC 5 COLD HILL RD SOUTH, 22G MENDHAM, NJ 07945 5 COLD HILL RD SOUTH, 22G LB		108000 136800 244800		244800			.00 6007.39 3003.70	
13	2701 5 C023G	0.200 AC .2000	4A	JHP REAL ESTATE GROUP LLC 5 COLD HILL RD S, 23G MENDHAM, NJ 07945 5 COLD HILL RD SOUTH, 23G LB		108000 67000 175000		175000			.00 4294.50 2147.25	
14	2701 5 C024H	0.200 AC .2000	4A	J & T REALTY CO LLC 5 COLD HILL RD UNIT 24 MENDHAM NJ 07945 5 COLD HILL RD SOUTH, 24H LB		108000 61800 169800		169800			.00 4166.89 2083.45	

1517500

0

2701

1547800

3065300

5

1 L i n e	2 Block No. Lot No. Qualification Account No.	3 Land Dimensions Building Description Additional Lots Acreage	Prop. Class	4 Owner's Name Address City State Property Location	Billing Code Zip Code	5 Land Improvement Total	6 Exemptions Cd. Amount	7 Net Taxable Value	8 Deduct. Cd.Quan.	9 Special Tax Codes	10 Num Units	12 DED AMT 2023 TAX 2024 1ST
1	2701 5 C025H	0.200 AC .2000	4A	MARINO, ROBERT J PO BOX 494 MENDHAM, NJ 5 COLD HILL RD SOUTH, 25H LB	07945	108000 36800 144800		144800				.00 3553.39 1776.70
2	2701 5 C026J	0.200 AC .2000	4A	26 TAVA LLC 5 S COLD HILL RD UNIT 26J MENDHAM, NJ 5 COLD HILL RD SOUTH, 26J LB	07946	108300 137200 245500		245500				.00 6024.57 3012.29
3	2701 5 C027J	0.200 AC .2000	4A	PHARMACARE INC PO BOX 452 LEDGEWOOD, NJ 5 COLD HILL RD SOUTH, 27J LB	07852 00597	116100 147100 263200		263200				.00 6458.93 3229.47
4	2701 5 C028J	0.200 AC .2000	4A	PHARMACARE INC PO BOX 452 LEDGEWOOD, NJ 5 COLD HILL RD SOUTH, 28J LB	07852 00597	116200 147200 263400		263400				.00 6463.84 3231.92
5	2701 5 C029J	0.200 AC .2000	4A	PHARMACARE INC PO BOX 452 LEDGEWOOD, NJ 5 COLD HILL RD SOUTH, 29J LB	07852 00597	108300 137200 245500		245500				.00 6024.57 3012.29
6	2701 6	0.500 AC .5000	2	ALBERTO, JOSE R/NASRIN AMERI- 16 TEMPE WICK RD MENDHAM, NJ 16 TEMPE WICK RD	07945 1/2A	288700 293400 582100		582100			01	.00 14284.73 7142.37
7	2701 7	0.510 AC .5100	2	FALCEY, NICOLE/MILLER, JOSEPH G 14 TEMPE WICK RD MENDHAM, NJ 14 TEMPE WICK RD	07945 1/2A 00672	289100 353400 642500		642500			01	.00 15766.95 7883.48
8	2701 8	0.510 AC .5100	2	SULLIVAN RUSSELL MICHAEL & KRISTEN 12 TEMPE WICK RD MENDHAM, NJ 12 TEMPE WICK RD	07945 1/2A 00672	289100 329900 619000		619000			01	.00 15190.26 7595.13
9	2701 10	2.144 AC 2.1440	4A	CPI MENDHAM I LLC / ET ALS 195 NORTH ST ,STE.100 TETERBORO, NJ 8 TEMPE WICK RD	07608 1/2A	932400 657000 1589400		1589400				.00 39003.88 19501.94
10												
11												
12												
13												
14												

2356200

0

2701

2239200

4595400

10

TANGIBLE PERSONAL PROPERTY OF TELEPHONE, PIPELINE AND MESSENGER SYSTEM COMPANIES (CH. 138, P.L. 1966)

TAXING DISTRICT NO. 18 MENDHAM BOROUGH 2024 TAX LIST COUNTY NO. 14 COUNTY OF MORRIS PAGE NO. 1

BLOCK NO. LOT NO. QUALIFIC. ACCOUNT	PROPERTY DESCRIPTION	CLASS	OWNERS NAME ADDRESS CITY & STATE PROPERTY LOCATION	ZIP	REPORTED DEPRECIATED BOOK VALUE	AVERAGE ASSESMT RATIO	TAXABLE VALUE OF TANGIBLE PERS PROP	SPEC TAX CODES
--	-------------------------	-------	---	-----	--	-----------------------------	--	----------------------

90002 1		6A	VERIZON - PROPERTY TAX DEPT. DUFF&PHELPS,PO BOX 2749 ADDISON, TX	75001	2581002	82.06	2117970	
------------	--	----	--	-------	---------	-------	---------	--

2024 EXEMPT PROPERTY LIST

TAXING DISTRICT NO. 18 MENDHAM BOROUGH

COUNTY NO. 14 COUNTY OF MORRIS PAGE NO. 1

1 L i n e	2 Block No. Lot No. Qualification Account No.	3 Land Dimensions Building Description Additional Lots Acreage	4 Prop. Class	5 Owner's Name Address City State Property Location	6 Billing Code Zip Code	7 Identification Cd. Own. Use Desc.	8 Statute Under Which Exemption Is Claimed	9 Initial Date Further Dt	10 Land Improvement	11 Total	12 Sp Tax Cd
1	101 21	VACANT LAND 27.0 AC 27.0000	15C	BOROUGH OF MENDHAM 2 W MAIN ST MENDHAM, NJ MOUNTAINSIDE RD	07945 3-AC	04 09 622	54:04-03.03		1085000 0	1085000	
2	101 31	SEWERAGE DISPOSAL 1SB 17.790 AC 17.7900	15C	BOROUGH OF MENDHAM 2 WEST MAIN ST MENDHAM, NJ IRONIA RD	07945 3-AC	04 08 254	54:04-03.04		1709500 1051600	2761100	
3	101 32	PARK VACANT 5.0 AC 5.0000	15C	BOROUGH OF MENDHAM 2 WEST MAIN ST MENDHAM, NJ IRONIA RD	07945 3-AC	04 09 622	54:04-03.03		535000 0	535000	
4	102 1	SEWERAGE SWR INTERCPTR L 3.480 AC 3.4800	15C	BOROUGH OF MENDHAM 2 WEST MAIN ST MENDHAM, NJ OLD RAILROAD BED	07945 3-AC	04 08 250	54:04-03.03		459000 0	459000	
5	201 1	SEWERAGE DISPOSAL SEWER PLANT 1.0 AC 1.0000	15C	BOROUGH OF MENDHAM 2 WEST MAIN ST MENDHAM, NJ IRONIA RD	07945 3-AC	04 08 254	54:04-03.03		335000 39800	374800	
6	201 2	PARK VACANT 0.034 AC .0340	15C	BOROUGH OF MENDHAM 2 W MAIN ST MENDHAM, NJ IRONIA RD	07945 3-AC	04 09 622	54:04-03.03		3400 0	3400	
7	201 3	PARK VACANT 0.192 AC .1920	15C	BOROUGH OF MENDHAM 2 W MAIN ST MENDHAM, NJ IRONIA RD	07945 3-AC	04 09 622	54:04-03.03		19200 0	19200	
8	201 5	PARK VACANT 0.480 AC .4800	15C	BOROUGH OF MENDHAM 2 WEST MAIN ST MENDHAM, NJ IRONIA RD	07945 3-AC	04 09 622	54:04-03.03		48000 0	48000	
9	201 6	INCINERATOR DUMP 14.834 AC 14.8340	15C	BOROUGH OF MENDHAM 2 WEST MAIN ST MENDHAM, NJ IRONIA RD	07945 1-AC	04 01 283	54:04-03.03		1561700 293800	1855500	
10	201 42	PARK VACANT 9.650 AC 9.6500	15C	BOROUGH OF MENDHAM 2 WEST MAIN ST MENDHAM, NJ MOUNTAINSIDE RD	07945 3-AC	04 09 622	54:04-03.03		651300 0	651300	
11	201 70	PARK 6.490 AC 6.4900	15C	BOROUGH OF MENDHAM 2 WEST MAIN ST MENDHAM, NJ NORTH LINDEN LN	07945 1-AC	04 09 622	54:04-03.03		602800 0	602800	
12	203 79	VACANT LAND VACANT 13.303 AC 13.3030	15A	BD OF EDUCATION BOROUGH OF MENDHAM 12 HILLTOP RD MENDHAM, NJ ASTER TER	07945 1-AC	04 03 095	54:04-03.03		975200 0	975200	
13	301 19	DISABLED VETERAN 2S F 0.344 AC .3440	15F	FINLAY, EDWARD T & LOUISE ANN 20 MOUNTAIN AVE MENDHAM, NJ 20 MOUNTAIN AVE	00660 07945 1/4A	24 04 097	54:04-03.30	04/07/05 10/21/21	294400 111800	406200	
14	301 22	COMMUNITY CENTER YOUTH CENTER 0.310 AC .3100	15C	BOROUGH OF MENDHAM 2 WEST MAIN ST MENDHAM, NJ 4 WILSON ST	07945 1/2A	04 09 613	54:04-03.03		291000 291300	582300	

8570500 1788300 10358800

2024 EXEMPT PROPERTY LIST

TAXING DISTRICT NO. 18 MENDHAM BOROUGH

COUNTY NO. 14 COUNTY OF MORRIS PAGE NO. 2

1 Line	2 Block No. Lot No. Qualification Account No.	3 Land Dimensions Building Description Additional Lots Acreage	4 Owner's Name Address City State Property Location	5 Billing Code Zip Code	6 Identification Cd. Own. Use Desc.	7 Statute Under Which Exemption Is Claimed	8 Initial Date Further Dt	9 Land Improvement	10 Total	11 Sp Tax Cd
1	303 3	PARSONAGE PARSONAGE 0.800 AC .8000	15D GRACE LUTHERAN CHURCH 13 COUNTRY LN MENDHAM, NJ 13 COUNTRY LN	07945 1/2A	23 10 055	54:04-03.06	10/30/70 07/14/22	335000 209800	544800	
2	402 3	DISABLED VETERAN 2S F G2 0.344 AC .3440	15F OLSEN, VIRGINIA F 4 GARABRANT ST MENDHAM, NJ 4 GARABRANT ST	07945 1/2A	24 04 097	54:04-03.30	11/05/98	294400 115900	410300	
3	404 18	PARK PARK 0.679 AC .6790	15C BOROUGH OF MENDHAM 2 WEST MAIN ST MENDHAM, NJ MAPLE AVE	07945 3-AC	04 09 622	54:04-03.03		59000 0	59000	
4	501 23	RECREATION FIELDS OB3 10.56 AC 10.5600	15C BOROUGH OF MENDHAM 2 W MAIN ST MENDHAM, NJ 88 MOUNTAINSIDE RD	07945 1-AC	04 19 050	54:4-3.3	12/31/15	492700 27200	519900	
5	501 43	PARK PARK 33.100 AC 33.1000	15C BOROUGH OF MENDHAM 2 WEST MAIN ST MENDHAM, NJ MOUNTAINSIDE RD	07945 1-AC	04 09 622	54:04-03.03		1237500 0	1237500	
6	501 43.01	WELL / PUMP HSE WELL PUMP HOUSE 0.014 AC .0140	15C BOROUGH OF MENDHAM 2 WEST MAIN ST MENDHAM, NJ MOUNTAINSIDE RD	07945	04 01 229	54:4-3.3		1400 32500	33900	
7	501 44	PARK 12.540 AC 12.5400	15C BOROUGH OF MENDHAM 2 W MAIN ST MENDHAM, NJ DEAN RD	07945 1/4A	04 09 622	54:04-03.03		3762000 0	3762000	
8	601 5	CHURCH CHURCH/PARSONAG 0.7594 AC .7594	15D MENDHAM METHODIST CHURCH 10 E MAIN ST MENDHAM, NJ 10 E MAIN ST	07945 1/4A	23 10 040	54:04-03.06	10/31/70 11/03/21	755400 711600	1467000	
9	601 5.01	PARK OPEN SPACE 1.6075 AC 1.6075	15C BOROUGH OF MENDHAM 2 W MAIN ST MENDHAM, NJ 10 E MAIN ST REAR	07945 B	04 09 622	54:4-3.3		241100 0	241100	
10	601 11	FIRE HOUSE FIREHOUSE & B G 0.230 AC .2300	15C BOROUGH OF MENDHAM 2 WEST MAIN ST MENDHAM, NJ 24 E MAIN ST	07945 B	04 06 501	54:04-03.03		438000 13300	451300	
11	601 16	COOP NURSEY SCHOOL 1S F G1 OB2 16.107 AC 16.1070	15A BOROUGH OF MENDHAM 2 WEST MAIN ST MENDHAM, NJ 8 ORCHARD ST	07945 1/4A	04 01 997	54:04-03.03		1090400 1292800	2383200	
12	602 3.02	PARK 0.500 AC .5000	15C BOROUGH OF MENDHAM 6 W MAIN ST MENDAHM, NJ 34B EAST MAIN ST	07945 1/4A	04 09 622	54:04-03.03		279000 0	279000	
13	703 16	SCHOOLS PUBLIC SCHOOL 9.780 AC 9.7800	15A BD OF EDUCATION BOROUGH OF MENDHAM 100 DEAN RD MENDHAM, NJ 100 DEAN RD	07945 1/2A	04 03 353	54:04-03.03		774000 4917500	5691500	
14	801 25	SENIOR HOUSING 7.680 AC 7.6800	15C BOROUGH OF MENDHAM 2 W MAIN ST MENDHAM, NJ A1-D8 HERITAGE MANOR DR	07945 1/4A	04 04 997	54:04-03.03		669000 1798600	2467600	

10428900 9119200 19548100

2024 EXEMPT PROPERTY LIST

TAXING DISTRICT NO. 18 MENDHAM BOROUGH

COUNTY NO. 14 COUNTY OF MORRIS PAGE NO. 3

1 Line	2 Block No. Lot No. Qualification Account No.	3 Land Dimensions Building Description Additional Lots Acreage Prop. Class	4 Owner's Name Address City State Property Location Billing Code Zip Code	5 Identification Cd. Own. Use Desc.	6 Statute Under Which Exemption Is Claimed	7 Initial Date Further Dt	8 Land Improvement	9 Total	10 Sp Tax Cd
1	902 16	DISABLED VETERAN 2SF G2 0.500 AC .5000 15F	10 PHOENIX DR CO. 10 PHOENIX DR MENDHAM, NJ 10 PHOENIX DR	00660 07945 1/2A	24 04 097	54:4-3.3 03/08/22	320000 243900	563900	
2	1401 8	SCHOOLS PUBLIC HIGH SCH 15A 23.160 AC 23.1600	BD OF EDUC W MORRIS REG HIGH SCHOOL 65-1/2 E MAIN ST MENDHAM, NJ 65-1/2 E MAIN ST	07945 1/2A	04 03 353	54:04-03.03	2316000 79300	2395300	
3	1401 9	SCHOOL & FIELD HOUSE PUBLIC HIGH SCH 15A 23.750 AC 23.7500	BD OF EDUC W MORRIS REG HS DISTRICT E MAIN ST MENDHAM, NJ E MAIN ST	07945	04 03 353	54:04-03.03	2375000 20849100	23224100	
4	1401 37	PARK 10.370 AC 10.3700 15C	BOROUGH OF MENDHAM 2 WEST MAIN ST MENDHAM, NJ COVENTRY RD	07945 1-AC	04 01 997	54:04-03.03 01/01/82	838500 0	838500	
5	1401 64	DISABLED VETERAN 4.290 AC 4.2900 15F	WALKER, JAMES HERSHEL/HUCHUN, AVA 27 LOWERY LN MENDHAM, NJ 27 LOWERY LN	00660 07945 3-AC	24 04 097	54:4-3.6 11/04/22	564500 617600	1182100	
6	1401 68	CHURCH CHURCH 15D 2.170 AC 2.1700	GRACE LUTHERAN CHURCH 65 E MAIN ST MENDHAM, NJ 65 E MAIN ST	07945 1/2A	23 10 040	54:04-03.06 10/30/70 10/20/14	393500 0	393500	
7	1403 1	PARK PARK 15C 0.430 AC .4300	BOROUGH OF MENDHAM 2 WEST MAIN ST MENDHAM, NJ COLD HILL RD & E MAIN ST	07945 LB	04 09 622	54:04-03.03	558000 0	558000	
8	1501 4 X	CHURCH CHURCH & PARSON 15D 1.236 AC 1.2360	ST MARKS, RECTOR, WARDENS & VESTRY 7 E MAIN ST MENDHAM, NJ 7 E MAIN ST	07945 B	23 10 040	54:04-03.06 10/30/70	1041600 739600	1781200	
9	1501 9.01	SCHOOLS ACCESS VIA ROW 15A 0.022 AC .0220	BRD OF EDUCATION BOROUGH OF MENDHAM 100 DEAN RD MENDHAM, NJ E MAIN ST R.O.W.	07945 1/2A	04 03 353	54:4-3.3	2200 0	2200	
10	1501 31	CHURCH CHURCH 15D 2.650 AC 2.6500	FIRST PRESBYTERIAN CHURCH 20 HILLTOP RD MENDHAM, NJ 20 HILLTOP RD	07945 1/4A	23 10 040	54:04-03.06 11/15/70	427500 631600	1059100	
11	1501 33	CEMETERIES CEMETERY 15E 17.210 AC 17.2100	MENDHAM CEMETERY ASSOC INC 18 HILLTOP RD MENDHAM, NJ 18 HILLTOP RD	07945 1/2A	20 11 106	54:04-03.09 11/11/70	1721000 32100	1753100	
12	1501 34	PARSONAGE PARSONAGE 15D 1.790 AC 1.7900	FIRST PRESBYTERIAN CHURCH 16 HILLTOP RD MENDHAM, NJ 16 HILLTOP RD	07945 1/4A	23 10 055	54:04-03.06 11/15/70	384500 1398000	1782500	
13	1501 35	SCHOOLS PUBLIC SCHOOL 15A 11.600 AC 11.6000	BRD OF EDUCATION BOROUGH OF MENDHAM 100 DEAN RD MENDHAM, NJ 12 HILLTOP RD	07945 1/2A	04 03 353	54:04-03.03	1160000 8751700	9911700	
14	1501 37	LIBRARY PUBLIC LIBRARY 15F 0.460 AC .4600	MENDHAM FREE PUBLIC LIBRARY 10 HILLTOP RD MENDHAM, NJ 10 HILLTOP RD	07945 1/4A	20 03 372	54:04-03.06 02/04/71	316000 246600	562600	

2024 EXEMPT PROPERTY LIST

TAXING DISTRICT NO. 18 MENDHAM BOROUGH

COUNTY NO. 14 COUNTY OF MORRIS PAGE NO. 4

1 Line	2 Block No. Lot No. Qualification Account No.	3 Land Dimensions Building Description Additional Lots Acreage Prop. Class	4 Owner's Name Address City State Property Location Billing Code Zip Code	5 Identification Cd. Own. Use Desc.	6 Statute Under Which Exemption Is Claimed	7 Initial Date Further Dt	8 Land Improvement	9 Total	10 Sp Tax Cd
1	1705 1	DISABLED VETERAN 1.5SF G2 1.070 AC 1.0700 15F	CROSS, ROBERT A/EILEEN B 8 LEDDELL RD MENDHAM, NJ 8 LEDDELL RD 07945 1-AC	24 04 097	54:4-3.3	07/08/21	348500 288700	637200	
2	1707 3	PARK 4.080 AC 4.0800 15C	BOROUGH OF MENDHAM 2 WEST MAIN ST MENDHAM, NJ FRANKLIN RD 07945 1-AC	04 09 622	54:04-03.03		499000 0	499000	
3	1801 5 X	SCHOOLS PRIVATE SCHOOL 5.0 AC 5.0000 15D	ST JOHN THE BAPIST SCHOOL PO BOX 240 MENDHAM, NJ 80-88 WEST MAIN ST 07945 1-AC	23 03 353	54:04-03.06	10/30/70 11/29/21	545000 2582200	3127200	
4	1801 16.02	RECREATION PARK 9.854 AC 9.8540 15C	BOROUGH OF MENDHAM 2 WEST MAIN ST MENDHAM, NJ W MAIN ST 07945 1-AC	04 09 622	54:04-03.63		777700 0	777700	
5	1801 16.03	RECREATION PARK 0.502 AC .5020 15C	BOROUGH OF MENDHAM 2 WEST MAIN ST MENDHAM, NJ W MAIN ST 07945 1/2A	04 09 622	54:04-03.63		310100 0	310100	
6	1801 16.04	RECREATION PARK 0.482 AC .4820 15C	BOROUGH OF MENDHAM 2 WEST MAIN ST MENDHAM, NJ W MAIN ST 07945 1/2A	04 09 622	54:04-03.63		308200 0	308200	
7	1801 19	PARK 5.010 AC 5.0100 15C	BOROUGH OF MENDHAM 2 WEST MAIN ST MENDHAM, NJ HEATHER HILL WAY 07945 1-AC	04 09 622	54:04-03.03		570500 0	570500	
8	1801 38.01 C01	PARK 56.25% SHARE 96.477 AC 96.4770 15C	BOROUGH OF MENDHAM 2 W MAIN ST MENDHAM, NJ THOMAS RD 07945 5-AC	04 09 622	54:04-03.03		4322200 0	4322200	
9	1801 38.01 C02	PARK 43.75% SHARE 96.477 AC 96.4770 15F	SCHIFF NATURAL TRUST 339 PLEASANT VALLEY RD MENDHAM, NJ THOMAS RD 07945 5-AC	24 09 622	54:04-03.62	05/20/08 11/01/21	3396000 0	3396000	
10	1901 22	DISABLED VETERAN 1.0 AC 1.0000 15F	ISLA, DOROTHY/AUGUSTO 4 MUIRFIELD LN MENDHAM, NJ 4 MUIRFIELD LN 07945 1-AC 00660	24 04 097	54:04-03.30	06/05/12	370000 396800	766800	
11	1902 1 X	ADMINISTRATIVE BLDG. 2S F G1 0.290 AC .2900 15F	TCSF HOLDINGS LLC 14 W MAIN ST MENDHAM, NJ 14 W MAIN ST 07945 B	20 10 001	54:4-3.3	10/30/19	474000 224300	698300	
12	1902 3	PARSONAGE PARISH HOUSE 0.381 AC .3810 15D	ST JOSEPH CATHOLIC CHURCH 4 NEW ST MENDHAM, NJ 4 NEW ST 07945 1/4A	23 10 055	54:04-03.06	10/30/70	308100 373100	681200	
13	1902 4	PARISH HOUSE 2S FA 0.140 AC .1400 15D	ST JOSEPHS CATHOLIC CHURCH 6 NEW ST MENDHAM, NJ 6 NEW ST 07945 1/4A	23 10 372	54:04-03.06	10/30/70	284000 214000	498000	
14	1902 16	DISABLED VETERAN 0.460 AC .4600 15F	17 HILLTOP RD CO. 17 HILLTOP RD MENDHAM, NJ 17 HILLTOP RD 07945 1/4A	24 04 097	54:4-3.3	03/15/23	300200 484900	785100	

2024 EXEMPT PROPERTY LIST

TAXING DISTRICT NO. 18 MENDHAM BOROUGH

COUNTY NO. 14 COUNTY OF MORRIS PAGE NO. 5

1 Line	2 Block No. Lot No. Qualification Account No.	3 Land Dimensions Building Description Additional Lots Acreage Prop. Class	4 Owner's Name Address City State Property Location Billing Code Zip Code	5 Identification Cd. Own. Use Desc.	6 Statute Under Which Exemption Is Claimed	7 Initial Date Further Dt	8 Land Improvement	9 Total	10 Sp Tax Cd
1	1902 22	CLUB 2S F CLUB HOUSE 15F 0.250 AC .2500	PASTIME CLUB, INC 3 HILLTOP RD MENDHAM, NJ 3 HILLTOP RD 07945 B	20 12 640	54:4-3.3	07/13/13	450000 211100	661100	
2	1902 24	BORO HALL BORO HALL 15C 0.216 AC .2160	BOROUGH OF MENDHAM 2 W MAIN ST MENDHAM, NJ 2 W MAIN ST 07945 B	04 01 010	54:04-03.03		429600 446300	875900	
3	1902 26	ADMINISTRATIVE BLDG. PUBLIC WORKS DP 15C 0.230 AC .2300	BOROUGH OF MENDHAM 6 W MAIN ST MENDHAM, NJ 6 W MAIN ST 07945 B	04 01 001	54:04-03.03		438000 147000	585000	
4	1902 27	CHURCH CHURCH & SCHOOL 15D 3.570 AC 3.5700	ST JOSEPHS RC CHURCH & SCHOOL 8 W MAIN ST MENDHAM, NJ 8 W MAIN ST 07945 1/4A	23 10 040	54:04-03.06	10/30/70 10/28/21	2442000 5064000	7506000	
5	2201 19.01	CONSERVATION EASEMNT VACANT 15F 25.200 AC 25.2000	SCHIFF NATURAL LAND TRUST 339 PLEASANT VALLEY RD MENDHAM, NJ PLEASANT VALLEY RD 07945 5-AC	24 09 095	54:4-3.63	10/31/94 11/01/21	2016000 0	2016000	
6	2201 19.03	RECREATIONAL PARK 15F 12.222 AC 12.2220	SCHIFF NATURAL LAND TRUST 339 PLEASANT VALLEY RD MENDHAM, NJ PLEASANT VALLEY RD 07945 5-AC	24 09 622	54:04-03.62	07/24/85 11/01/21	977800 0	977800	
7	2201 21	DEDICATED OPEN SPACE 1S F 15F 0.490 AC .4900	SCHIFF NATURAL LAND TRUST INC 329 PLEASANT VALLEY RD CHESTER, NJ 329 PLEASANT VALLEY RD 07930 5-AC	20 09 094	54:04-03.63	07/01/06 11/01/21	349000 22000	371000	
8	2201 22	CONSERVATION EASEMNT VACANT 15F 1.400 AC 1.4000	SCHIFF NATURAL LAND TRUST 339 PLEASANT VALLEY RD MENDHAM, NJ PLEASANT VALLEY RD 07945 5-AC	24 09 095	54:4-3.63	10/31/94 11/01/21	440000 0	440000	
9	2301 13 X	SCHOOLS PRI SCH& RETR H 15D 79.0 AC 79.0000	SOC OF SISTERS OF CHRISTIAN CHARITY 350 BERNARDSVILLE RD MENDHAM, NJ 350 BERNARDSVILLE RD 07945 5-AC	23 03 353	54:04-03.06	10/26/70	820000 15176600	23376600	
10	2401 9.04	DEDICATED OPEN SPACE 15F 8.197 AC 8.1970	PASSAIC RIVER COALITION 330 SPEEDWELL AVE MORRISTOWN, NJ WASHINGTON CORNER RD 07960 5-AC	20 09 094	54:4-3.64	04/03/15 09/01/21	41000 0	41000	
11	2701 1	POST OFFICE 2S S G2 OB1 15C 0.810 AC .8100	UNITED STATES POSTAL SERVICE 33RD & 8TH AVE NEW YORK, NY 2 TEMPE WICK RD 10098 LB	01 01 013	54:04-03.03		786000 694200	1480200	
12	2701 4	POLICE STATION 15C 0.508 AC .5080	BOROUGH OF MENDHAM 2 WEST MAIN ST MENDHAM, NJ 3 COLD HILL RD 07945 1/2A	04 06 501	54:04-03.03		604800 692600	1297400	
13	2701 5 C010C	OFFICE BLDG. 15D 0.200 AC .2000	CORP OF THE PRESIDING BISHOP/TAX DI 50 E. NORTH TEMPLE ST SALT LAKE CITY, UT 5 COLD HILL RD SOUTH, 10C LB 84150	23 10 005	54:4-3.6	12/03/12	108000 136800	244800	
14									

TAXING DISTRICT NO. 18 MENDHAM BOROUGH

COUNTY NO. 14 COUNTY OF MORRIS

PAGE NO.	LAND VALUE	IMPROVE VALUE	EXEMPTION AMOUNT	NET TAXABLE VALUE	-----DEDUCTION SUMMARY-----					BILLED FIRST HALF		
					SEN. CIT	SUR SPOUSE	DIS PERSON	VETERAN	WIDOW			
0001	4582900	3984300		8567200	1	250			1	250	104869.59	
0002	3433300	7387500		10820800							132707.43	
0003	2672100	2066100		4738200							58137.73	
0004	3484500	3971700		7456200							91487.60	
0005	4006800	2878100		6884900							84477.75	
0006	4884400	3843900		8728300				1	250		106971.27	
0007	4654700	4827300		9482000				1	250		116219.16	
0008	5023900	5185100		10209000				1	250		125139.47	
0009	4569400	3611900		8181300				1	250	2	500	100009.57
0010	5140400	3673900		8814300								108151.51
0011	4948300	4266900		9215200								118138.05
0012	4140000	3419600		7559600								92756.34
0013	3789200	2865000		6654200								81647.06
0014	4753900	3041700		7795600								99333.05
0015	4329700	4460300		8790000				2	500			107603.35
0016	4511700	3507200		8018900								98232.59
0017	3972400	3505900		7478300	1	250						91633.77
0018	3835300	2008700		5844000								71705.92
0019	4087400	2792000		6879400				1	250			84211.64
0020	3284100	2351800		5635900				1	250			69027.52
0021	3649300	3882800		7532100				2	500			92168.90
0022	4517400	3609700		8127100				1	250			99594.53
0023	3795100	2671500		6466600	1	250		1	250	1	250	78970.22
0024	4221800	3189200		7411000								90933.00
0025	4656000	3408600		8064600						1	250	98827.68
0026	4120300	3372300		7492600								91934.24
0027	4318000	3942600		8260600								101232.60
0028	4058800	3545100		7603900				1	250			93174.88
0029	3351000	3240200		6591200								80874.04
0030	3958200	3176400		7134600				1	250			87416.59
0031	4393700	4263500		8657200				2	500			105973.90
0032	4660900	4892800		9553700								117223.94
0033	4267700	4050300		8318000								101936.89
0034	3653100	3182500		6835600								83872.84
0035	4531400	4940900		9472300								117249.71
0036	8862200	7140400		16002600								221610.94
0037	3756700	2694400		6451100								79155.04
0038	3700800	3503100		7203900				1	250			88912.31
0039	3903200	3095000		6998200								85867.95
0040	4054100	4738700		8792800								107821.44
0041	4231800	3316900		7548700				1	250			92497.58
0042	4391300	3873900		8265200				1	250			101289.04
0043	4307500	3804400		8111900	1	250						99295.16
0044	4265200	3508500		7773700				1	250			95258.34
0045	3746000	2597800		6343800	1	250						77713.46
0046	3825600	2294600		6120200								74850.73
0047	3855000	3399700		7254700	1	250				1	250	88765.20
0048	3771300	2448400		6219700				1	250			76141.66
0049	4487000	4063500		8550500								104914.67
0050	4464700	3735000		8199700						1	250	100485.36
0051	4130600	3669000		7799600								95636.09
0052	4642100	4634200		9276300				2	500			113570.25
0053	9205000	7206900		16411900								201374.06
0054	14189600	14269800		28459400				1	250			349071.87
0055	4735800	4552200		9288000				1	250			113838.80
0056	4845300	5800600		10645900								130611.73
0057	4623700	5745400		10369100				1	250			127033.96
0058	4456100	3919900		8376000				1	250			102648.56
0059	4353000	3677800		8030800				1	250			98412.95
0060	4143700	3993100		8136800								99682.75
0061	4268600	3568400		7837000				2	500			95910.04
0062	4109400	3224500		7333900								89986.99
0063	3575100	3830500		7405600				1	250			90741.75
0064	2601300	2851600		5452900						1	250	66657.11
0065	2697500	3066700		5764200				1	250			70601.76

TAXING DISTRICT NO. 18 MENDHAM BOROUGH

COUNTY NO. 14 COUNTY OF MORRIS

PAGE NO.	LAND VALUE	IMPROVE VALUE	EXEMPTION AMOUNT	NET TAXABLE VALUE	-----DEDUCTION SUMMARY-----				BILLED FIRST HALF
					SEN. CIT	SUR SPOUSE	DIS PERSON	VETERAN	
0066	2463700	2569300		5033000					61754.93
0067	2503500	2652900		5156400				2 500	63019.06
0068	2627700	2753900		5381600				1 250	65907.27
0069	2428800	2416800		4845600					59455.54
0070	2530300	2881500		5411800					66277.81
0071	2524900	2625000		5149900					62689.31
0072	2455300	2708600		5163900				1 250	63361.07
0073	2642800	2814000		5456800				1 250	66829.98
0074	2550200	2614700		5164900					63248.36
0075	2424300	2373200		4797500				2 500	58615.36
0076	2610300	2739500		5349800				1 250	65517.08
0077	2573300	2821300		5394600					66191.78
0078	2620100	3021400		5641500				1 250	69096.24
0079	2414800	2448000		4862800				1 250	59541.59
0080	2469300	2644300		5113600				1 250	62493.91
0081	2557200	2926800		5484000					67288.72
0082	2532500	2887200		5419700	1 250				66249.75
0083	2625700	2895600		5521300				1 250	67746.38
0084	2890200	3178200		6068400				1 250	74334.30
0085	3814400	6088400		9902800				1 250	121321.04
0086	4630500	4969200		9599700				2 500	117663.35
0087	4857800	6524700		11382500	1 250			2 500	139288.32
0088	4717400	6152200		10869600				2 500	132995.03
0089	5248400	6916100		12164500				1 250	149008.45
0090	4349300	5079500		9428800				1 250	115566.41
0091	4940900	7030700		11971600					146891.58
0092	4630100	3765600		8395700					102279.05
0093	4652200	3103600		7755800					95163.70
0094	3767900	4018200		7786100					95535.47
0095	4496500	3656700		8153200					100039.80
0096	5623300	5315300		10938600					134216.65
0097	3979700	3973500		7953200				1 250	97460.82
0098	4427100	3245500		7672600				1 250	94017.84
0099	4802200	3754400		8556600				1 250	104864.51
0100	4589200	4100400		8689600				1 250	106496.44
0101	4432000	3551800		7983800					97961.27
0102	4877300	4485400		9362700					114776.07
0103	4599800	4522700		9122500				3 750	111683.11
0104	4447700	3857200		8304900					101901.15
0105	4298500	3216100		7514600					87415.18
0106	3404600	3929200		7333800					89952.63
0107	4699300	5403000		10102300					123955.26
0108	5880400	10731300		16611700					208770.41
0109	3288800	3620500		6909300					83985.71
0110	5625000	7675600		13300600					163198.40
0111	4650600	5281000		9931600					121860.74
0112	4527500	4687100		9214600					114659.50
0113	3265800	2013700		5279500					64662.93
0114	3557900	4165400		7723300				1 250	103809.31
0115	3642100	3093800		6735900				1 250	82524.53
0116	3767400	3222900		6990300					85703.54
0117	8689200	18641200		27330400					334630.08
0118	4920500	4829500		9750000					119407.99
0119	5396600	7640700		13037300				1 250	160683.21
0120	8291100	11864400		20155500					247358.31
0121	7021800	6643700		13665500					161799.61
0122	6343400	5666300		12009700					147350.45
0123	9937400	5729100		15666500					192227.98
0124	4084500	6783000		10867500				1 250	133197.17
0125	6143500	8948100		15091600					185115.05
0126	5106300	6001700		11108000					136102.56
0127	5394200	15067400		20461600					239565.65
0128	4414100	5159100		9573200					116353.98
0129	6621700	4615500		11237200					137880.45
0130	8682500	8403100		17085600					214385.15

TAXING DISTRICT NO. 18 MENDHAM BOROUGH

COUNTY NO. 14 COUNTY OF MORRIS

PAGE NO.	LAND VALUE	IMPROVE VALUE	EXEMPTION AMOUNT	NET TAXABLE VALUE	-----DEDUCTION SUMMARY-----					BILLED FIRST HALF		
					SEN. CIT	SUR SPOUSE	DIS PERSON	VETERAN	WIDOW			
0131	7637400	11794600		19432000						238395.08		
0132	7484700	12206700		19691400						240878.53		
0133	7178400	13526800		20705200						253198.83		
0134	10046600	11292700		21339300						267829.59		
0135	11591200	10227200		21818400				1	250	267572.07		
0136	2662800	1818100		4480900						54954.91		
0137	1517500	1547800		3065300						37611.26		
0138	2356200	2239200		4595400						56385.59		
DIST. TOTAL	620914400	641011000		1261925400	8	2000		63	15750	13	3250	15506332.02

2024 PUBLIC UTILITY PROPERTY PAGE TOTALS REPORT

TAXING DISTRICT NO. 18 MENDHAM BOROUGH

COUNTY NO. 14 COUNTY OF MORRIS

PAGE NO.	REPORTED DEPRECIATED BOOK VALUE	TAXABLE VALUE OF TANGIBLE PERSONAL PROPERTY	BILLED FIRST HALF
0001	2581002	2117970	29015.17
DISTRICT TOTAL	2581002	2117970	29015.17

TAXING DISTRICT NO. 18 MENDHAM BOROUGH

COUNTY NO. 14 COUNTY OF MORRIS

PAGE NO.	LAND VALUE	IMPROVE VALUE	EXEMPTION AMOUNT	NET TAXABLE VALUE
0001	8570500	1788300		10358800
0002	10428900	9119200		19548100
0003	12418300	33589500		46007800
0004	12813500	4564000		17377500
0005	17282200	22590600		39872800
DISTRICT TOTAL	61513400	71651600		133165000

